



FEMA

Daily Operations Briefing

Friday, December 22, 2017

8:30 a.m. EST

Significant Activity – Dec 21-22



FEMA

Significant Events:

- Wildfires – southern California

Tropical Activity:

- Western Pacific – No activity affecting U.S. interests

Significant Weather:

- Elevated Fire Weather conditions – CA
- Freezing Rain – Upper Mississippi Valley, Great Lakes, and Northeast
- Moderate Risk of Flash Flooding – Lower Mississippi Valley to the Ohio Valley
- Bitterly cold temperatures expected across the Northern Rockies and Plains
- Space Weather:
 - Past 24 hours: None
 - Next 24 hours: None

Earthquake Activity: No significant activity

Declaration Activity:

- Major Disaster Declaration Request for CA

Thomas Fire – Southern California



FEMA

Fire Name (County)	FMAG # (Approved Date)	Acres Burned	Percent Contained	Evacuations (Residents)	Structures			Fatalities / Injuries
					Threatened	Damaged	Destroyed	
Thomas - FINAL (Ventura and Santa Barbara)	5224-FM-CA Dec 5, 2017	272,600 (+600)	65% (+5)	Lifted	0	280 (210 homes)	1,063 (779 homes)	2 / 0

Situation: The Thomas Fire continues to burn across multiple counties, although as containment percentage increases, evacuations have been lifted.

Impacts

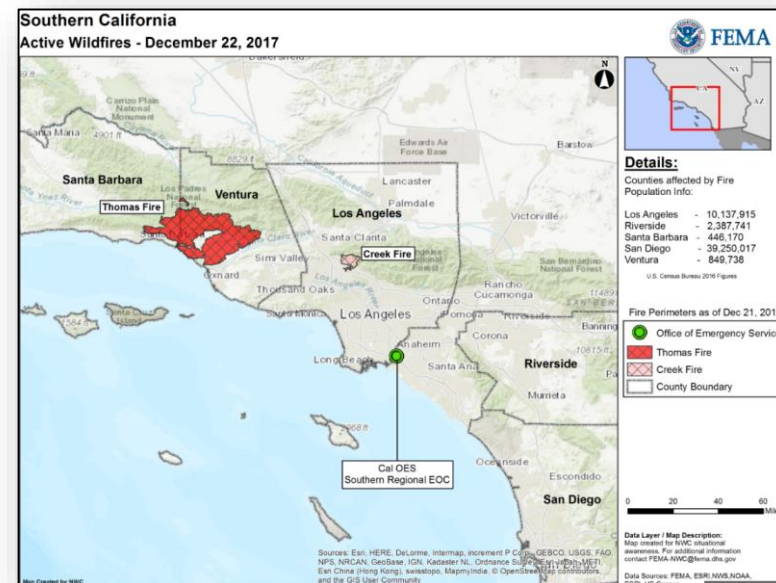
- Shelters: 2 open / 203 (-107) occupants (ARC Shelter Count as of 6:50 a.m. EST)
- The boil water advisory has been lifted for Ventura County

State/Local Response

- Governor declared a State of Emergency
- Governor requested a Major Disaster Declaration on December 20, 2017
- The CA National Guard remains deployed
- CA EOC returned to Normal Operations

FEMA Response

- FEMA-3396-EM-CA approved on December 8, 2017
- Region IX RWC at Steady State; RRCC not activated
- Region IX IMAT-2 providing support from region HQ
- The LNO to the CA EOC demobilized



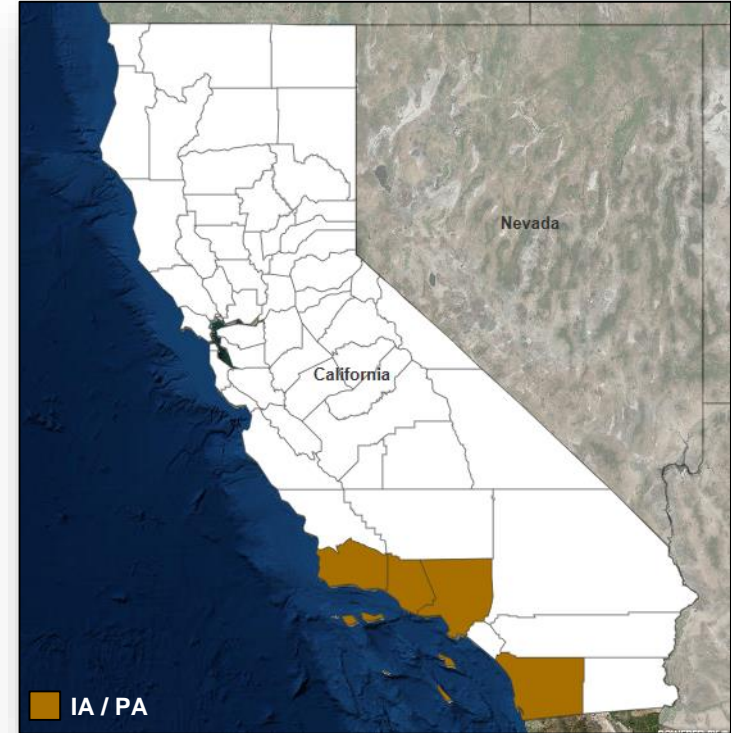
Declaration Request



FEMA

California

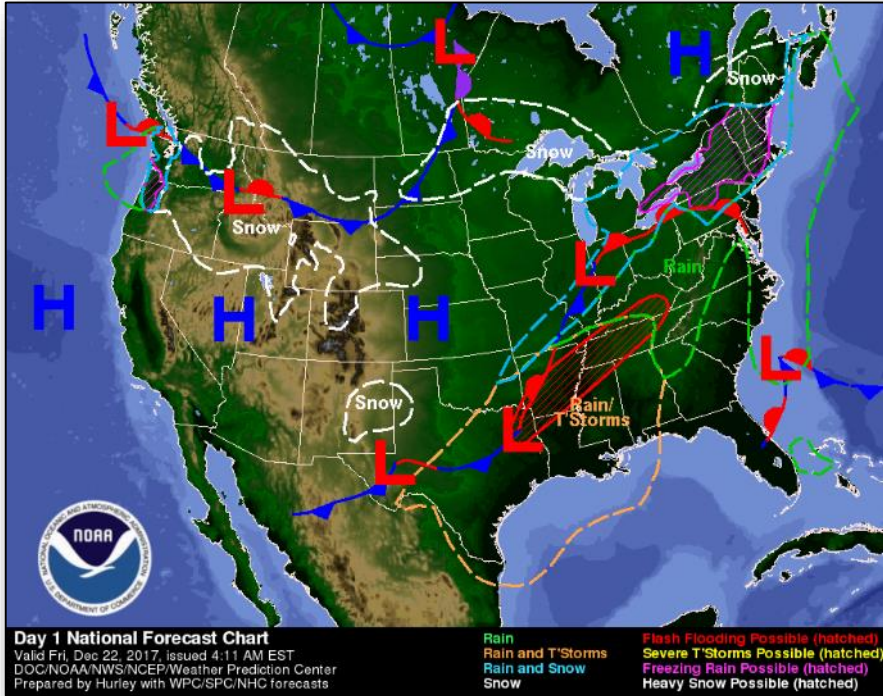
- The Governor requested a Major Disaster Declaration on December 20, 2017
- For wildfires beginning on December 4, 2017 and continuing
- Requesting:
 - Individual and Public Assistance, including direct federal assistance for 4 counties
 - Hazard Mitigation Statewide



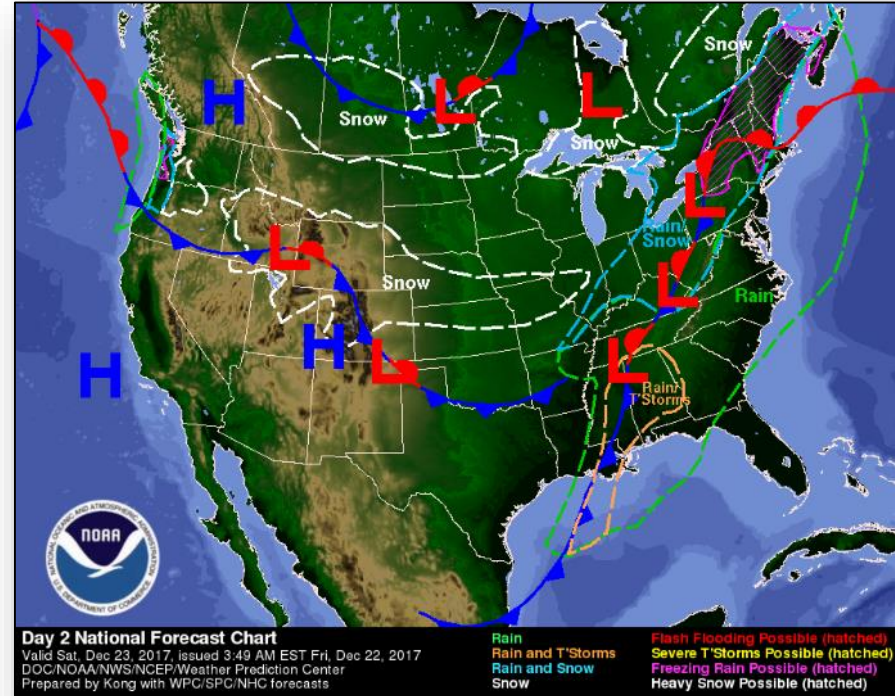
National Weather Forecast



FEMA



Today

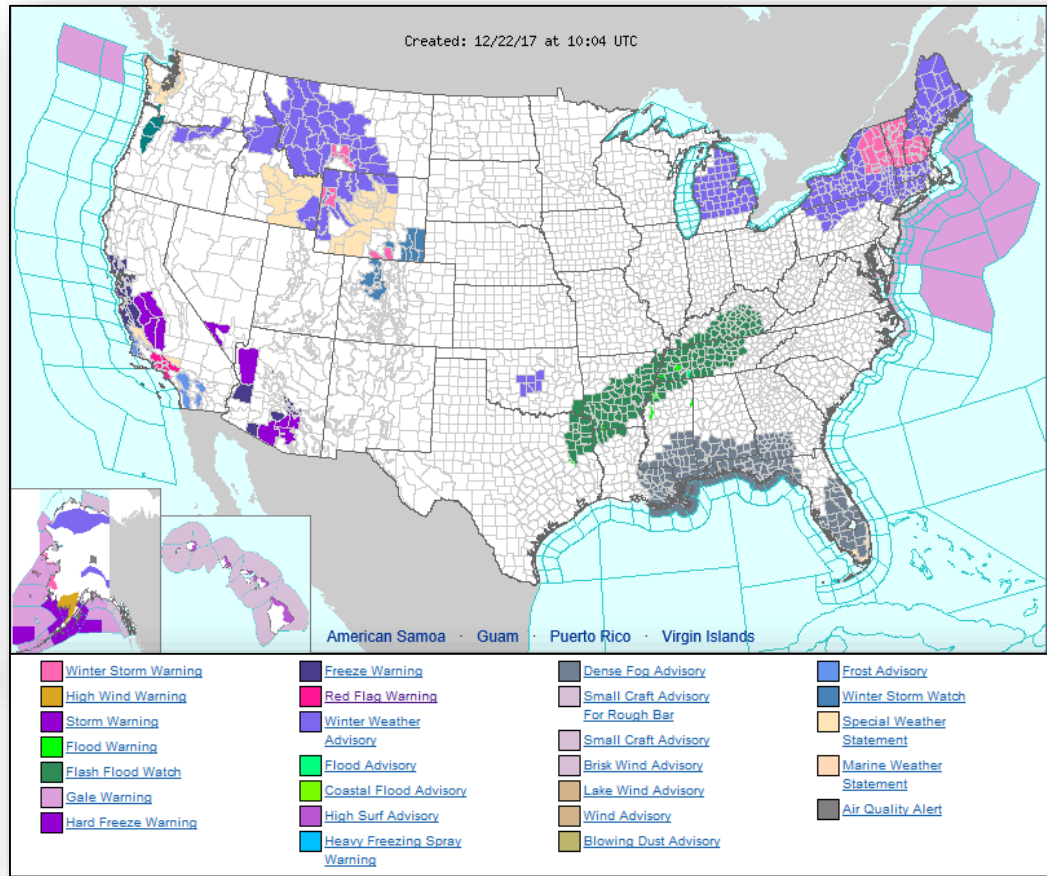


Tomorrow

Active Watches and Warnings



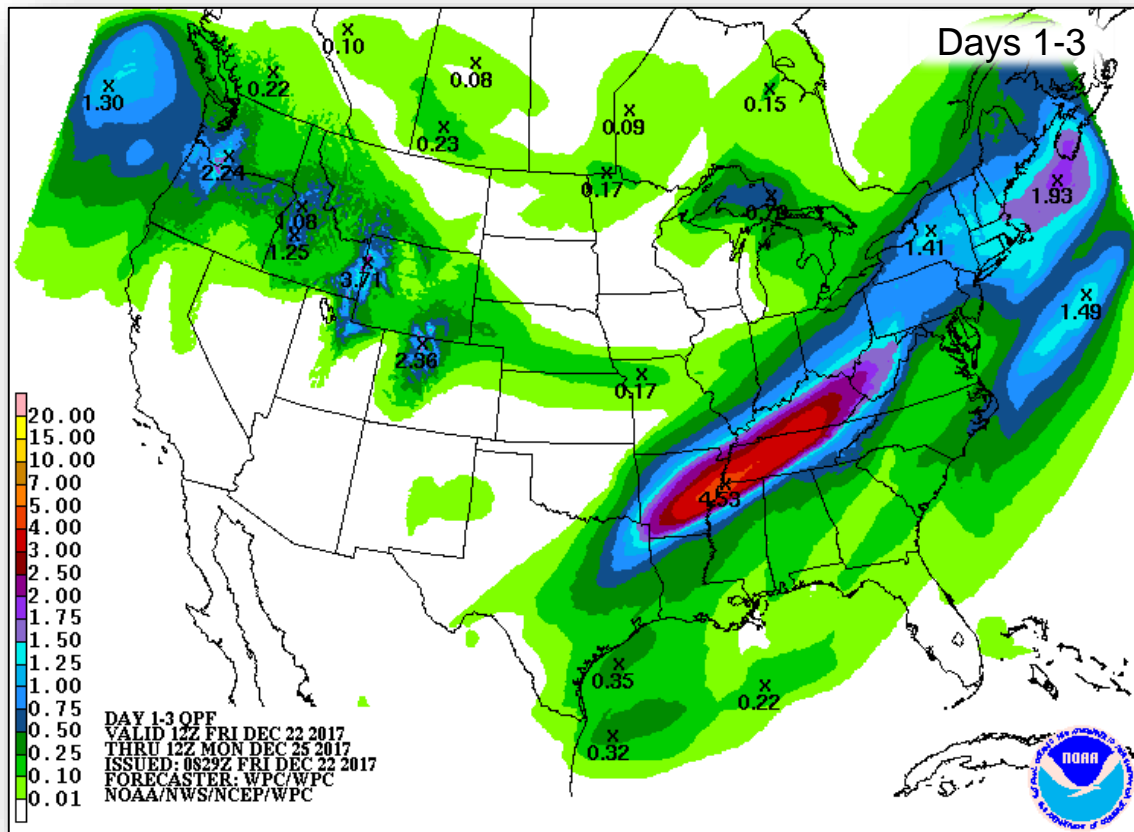
FEMA



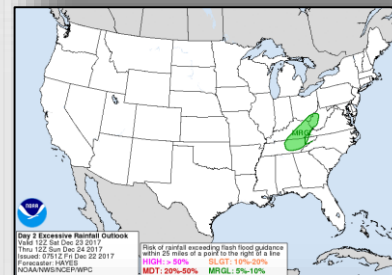
Precipitation Forecast



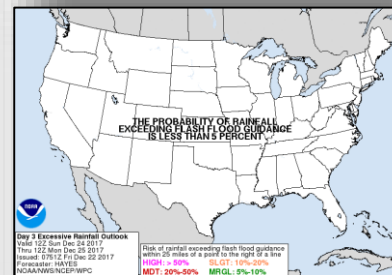
FEMA



Day 1



Day 2

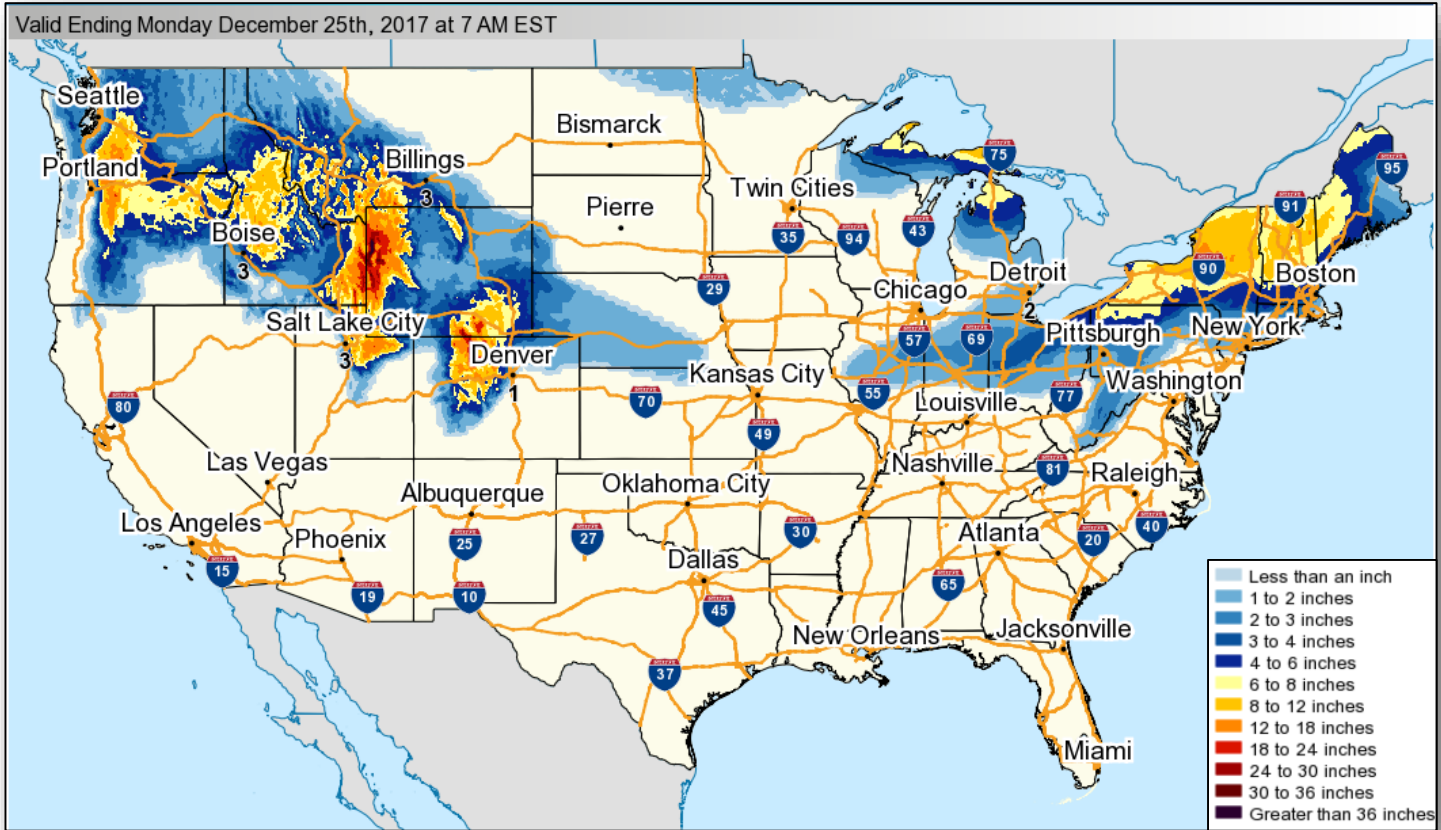


Day 3

Forecast Snowfall



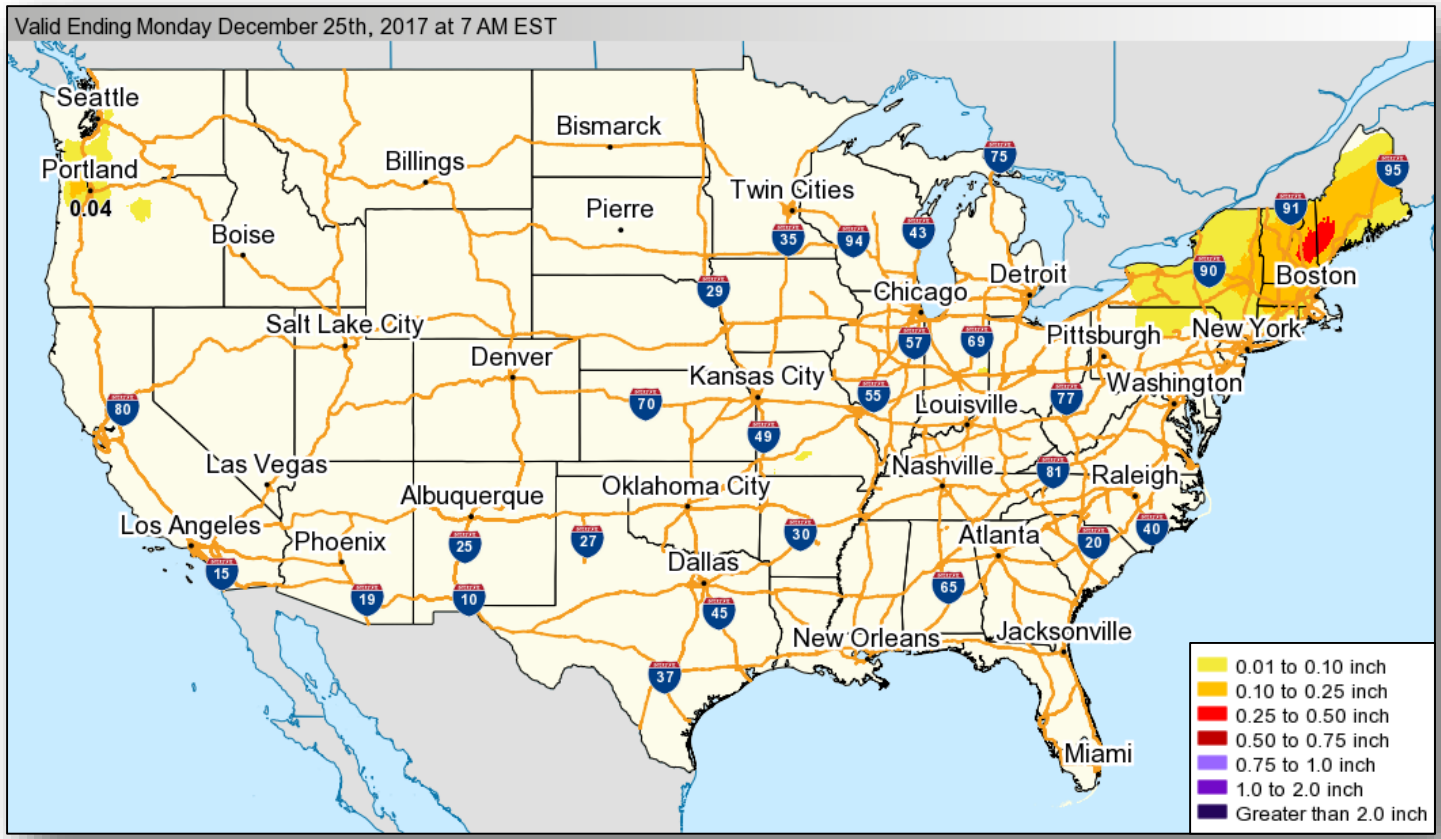
FEMA



Forecast Ice Accumulation



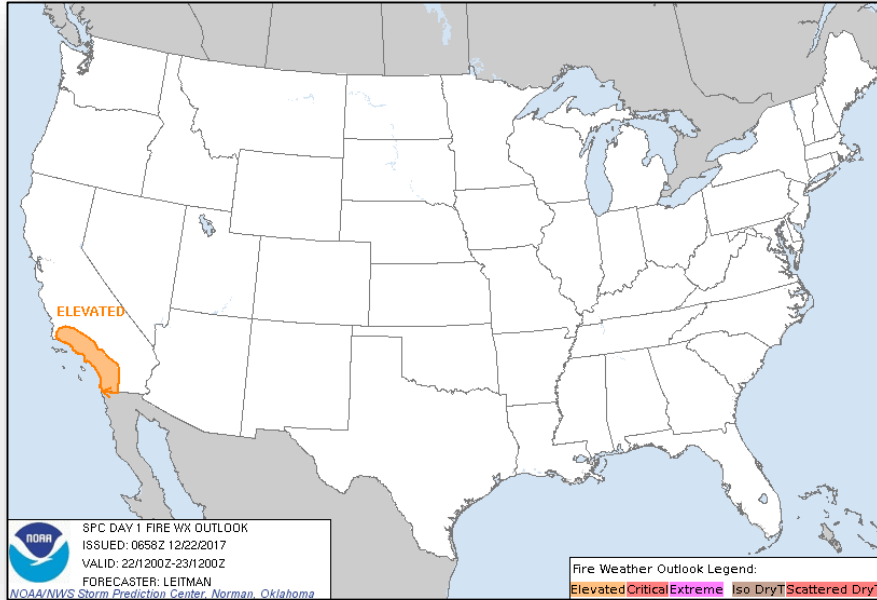
FEMA



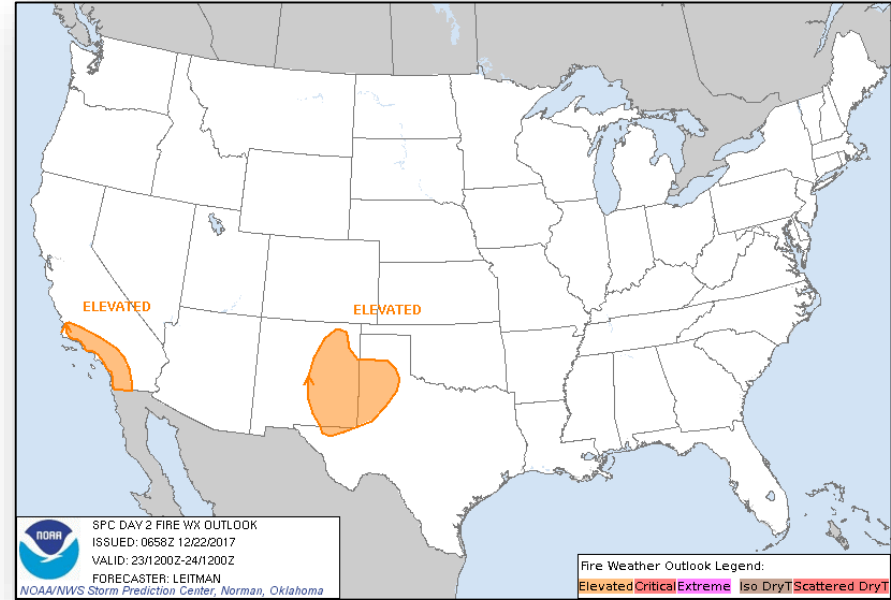
Fire Weather Outlook



FEMA



Today

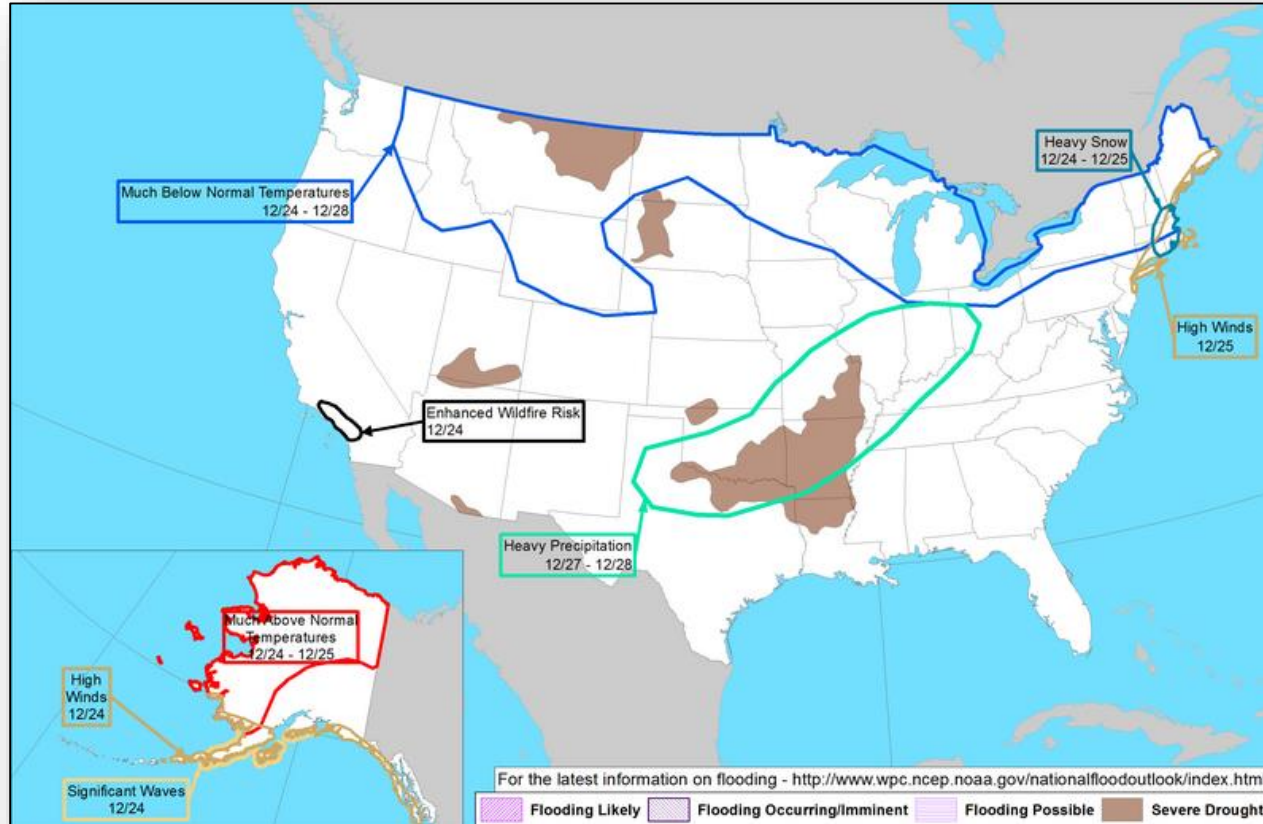


Tomorrow

Hazards Outlook – Dec 24-28



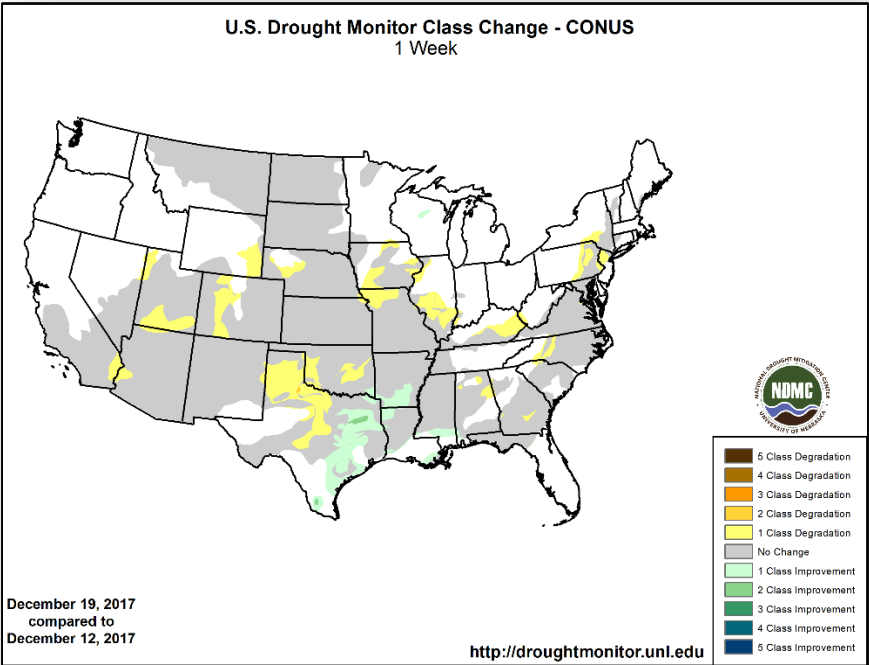
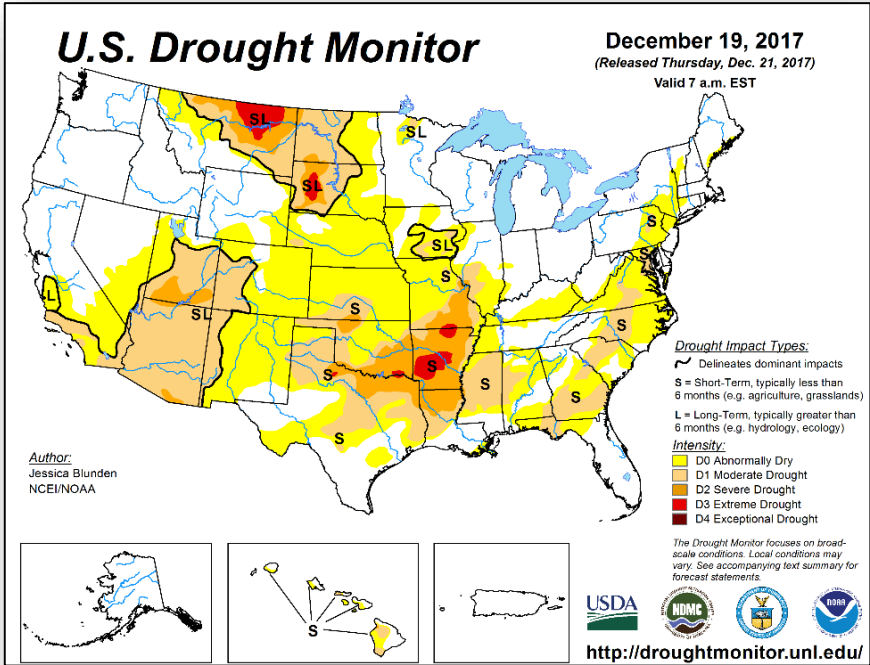
FEMA



U.S. Drought Monitor



FEMA



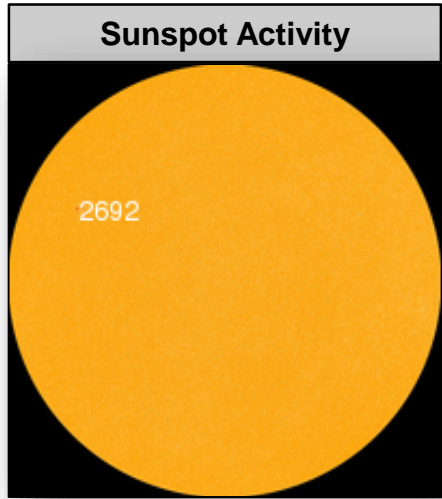

Space Weather



FEMA

	Space Weather Activity	Geomagnetic Storms	Solar Radiation	Radio Blackouts
Past 24 Hours	None	None	None	None
Next 24 Hours	None	None	None	None

For further information on NOAA Space Weather Scales refer to <http://www.swpc.noaa.gov/noaa-scales-explanation>



Disaster Requests & Declarations



FEMA

Declaration Requests in Process					Requests APPROVED (since last report)	Requests DENIED (since last report)
5	IA	PA	HM	Date Requested	0	0
MT – DR Wildfires		X	X	November 15, 2017		
NH – DR Severe Storms and Flooding		X	X	November 27, 2017		
VT – DR Severe Storms and Flooding		X	X	November 28, 2017		
ME – DR Severe Storms and Flooding		X	X	November 29, 2017		
CA – DR Wildfires	X	X	X	December 20, 2017		

Readiness – Deployable Teams and Assets



Resource	Force Strength	Available	Deployed	Other	Cadres with 25% or Less Availability	
					DI 9% (7/80); EHP 13% (44/328); ER 22% (14/65); IT 17% (104/626); LOG 23% (284/1,224) PA 24% (360/1,485); SEC 8% (8/100)	
Total Workforce	11,511 ▲	4,101 ▲ 35%	5,439 ▼	1,971		
National IMATs* (1-2 Teams)	East 1:	Deployed				
	East 2:	Charlie				
	West:	B-2				
Regional IMATs (0-3 Teams)	Assigned:	13				
	Available:	2				
	PMC / NMC:	3				
	Deployed:	8				
US&R (>66%)	Assigned:	28				
	Available:	28				
	PMC / NMC:	0				
	Deployed:	0				
MERS (>66%)	Assigned:	36				
	Available:	34				
	NMC:	0				
	Deployed:	2				
FCO (≤1 Type I)	Assigned:	37				
	Available:	5				
	PMC / NMC:	7				
	Deployed:	25				
FDRC (≥3)	Assigned:	14				
	Available:	3				
	PMC / NMC:	0				
	Deployed:	11				

As of 3:00 a.m. EST December 22, 2017

*B-2 Status: Assemble ≤ 2 hours, On Site ≤ 18 hours; B-48 Status: Assemble and deploy ≤ 48 hours; Charlie Status: No team assemble time requirement

FEMA Readiness – Activation Teams



FEMA

Resource	Status	Total	Status	Activated Team	Activation Level	Activation Times	Reason / Comments
NWC		5	Steady State				
NRCC		2	Not Activated				
HLT		1	Not Activated				
RWCs/MOCs		10	Steady State				
RRCCs		10	Not Activated				

Back-up Regions: III, V, and VIII



FEMA

FEMA's mission is to support our citizens and first responders to ensure that as a nation we work together to build, sustain, and improve our capability to prepare for, protect against, respond to, recover from, and mitigate all hazards.