



FEMA

Daily Operations Briefing

Saturday, December 9, 2017

8:30 a.m. EST

Significant Activity – Dec 8 - 9



FEMA

Significant Events: Wildfires - southern California

Tropical Activity:

- Western Pacific – No activity affecting U.S. interests

Significant Weather:

- Critical/Elevated Fire Weather conditions and Red Flag Warnings – southern CA and Central Plains
- Heavy snow possible – Southern Appalachians, Mid-Atlantic, Northeast, and lower Great Lakes
- Rain and thunderstorms possible – FL
- Space Weather: Past 24 hours: none; next 24 hours: none

Earthquake Activity: No significant activity

Declaration Activity:

- Emergency Declaration approved - CA



Wildfires – Southern California

Current Situation

Six active fires are burning in southern California, five of which have FMAGs. The Thomas Fire is the largest with over 143k acres burned. Critical to extreme fire weather conditions expected to persist through Sunday.

Impacts

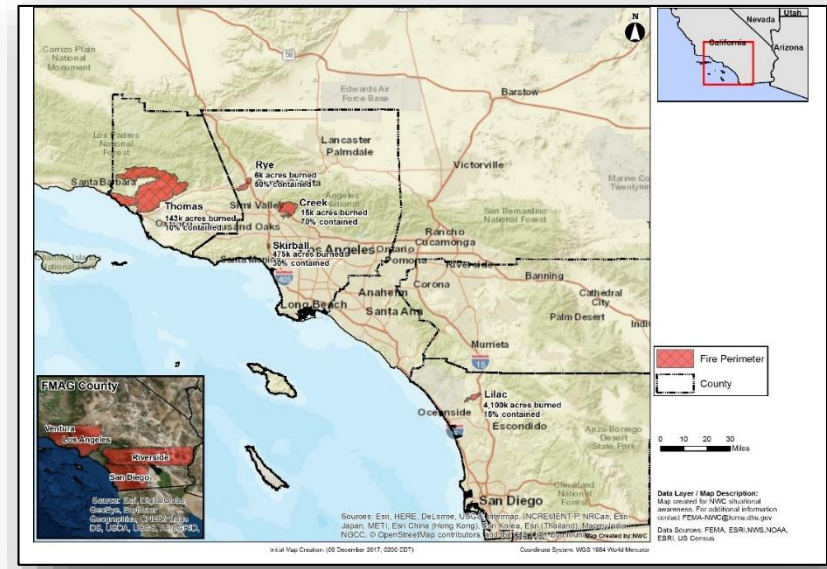
- Shelters statewide: 12 (-1) open / 647 (+30) occupants (ARC Midnight Shelter Count as of 5:46 a.m. EST)
- Widespread mandatory evacuations remain in effect for over 200k
- One confirmed fatality reported as a result of the Thomas Fire

State/Local Response

- Governor declared a State of Emergency
- CA National Guard deployed
- CA EOC at Full Activation

FEMA Response

- Emergency Disaster Declaration approved for five counties on December 8, 2017
- Region IX RWC at Steady State; RRCC not activated
- Region IX IMAT-2 deployed to CA EOC in Sacramento, CA
- Region IX LNO deployed to Southern Regional EOC in Los Alamitos, CA
- Defense Coordinating Element activated



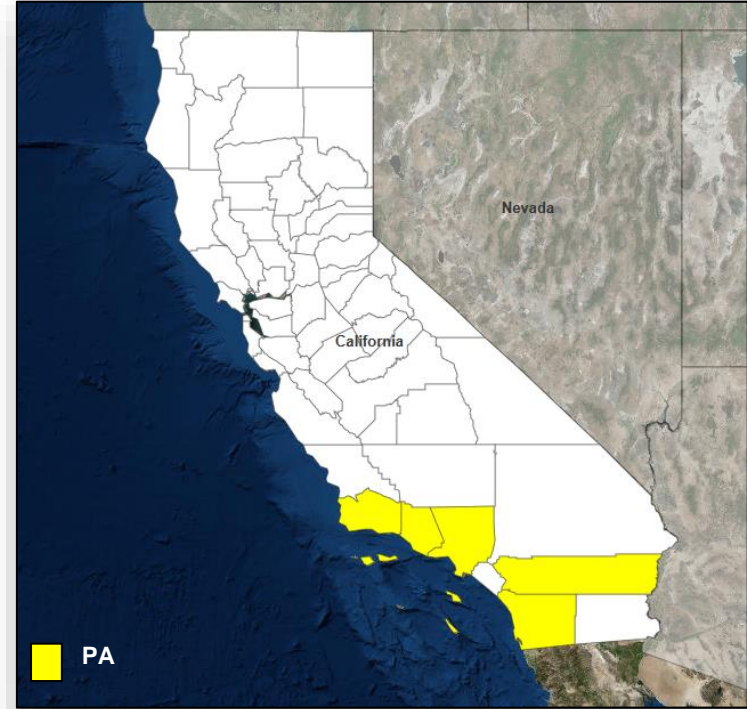
Emergency Declaration Approved



FEMA

FEMA-3396-EM-CA

- Emergency Declaration approved December 8, 2017
- For wildfires beginning on December 4, 2017, and continuing
- Provides:
 - Emergency protective measures (Category B), limited to direct federal assistance, under the Public Assistance program at 75 percent federal funding for five counties
- FCO is Mark Armstrong



Wildfire Summary



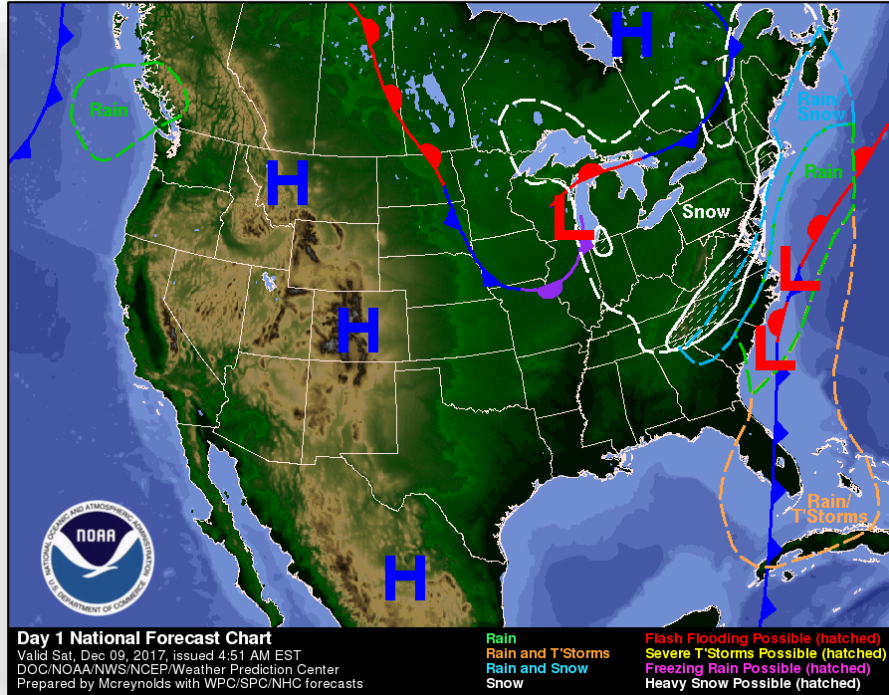
FEMA

Fire Name (County)	FMAG # (Approved Date)	Acres Burned	Percent Contained	Evacuations (Residents)	Structures			Fatalities / Injuries
					Threatened	Damaged	Destroyed	
California (5)								
Thomas (Ventura and Santa Barbara)	5224-FM-CA Dec 5, 2017	143,000 (+28,000)	10% (+5)	Mandatory (87,043)	15,000	108 (+27) Homes 10 (+6) Other	478 (+77) Homes 59 (+21) Other	1 / 0
Creek (Los Angeles)	5225-FM-CA Dec 5, 2017	15,619 (+3,014)	70% (+60)	Lifted	2,500	45 (+37) Homes 25 (+18) Other	56 (+51) Homes 49 (+39) Other	0 / 2
Rye (Los Angeles)	5226-FM-CA Dec 5, 2017	6,049 (-951)	50% (+15%)	Lifted	5,460	0	1 Other	0 / 1
Skirball (Los Angeles)	5227-FM-CA Dec 6, 2017	475	30% (+11)	Mandatory (10,000)	1,000	12 (+1) Homes	7 (+3) Homes	0 / 1
Lilac 5 (San Diego)	5228-FM-CA Dec 7, 2017	4,100 (+1,100)	15% (+15%)	Mandatory (10,282)	1,500	10 Homes 5 Other	90 (+85) Homes 15 (+15) Other	0 / 2

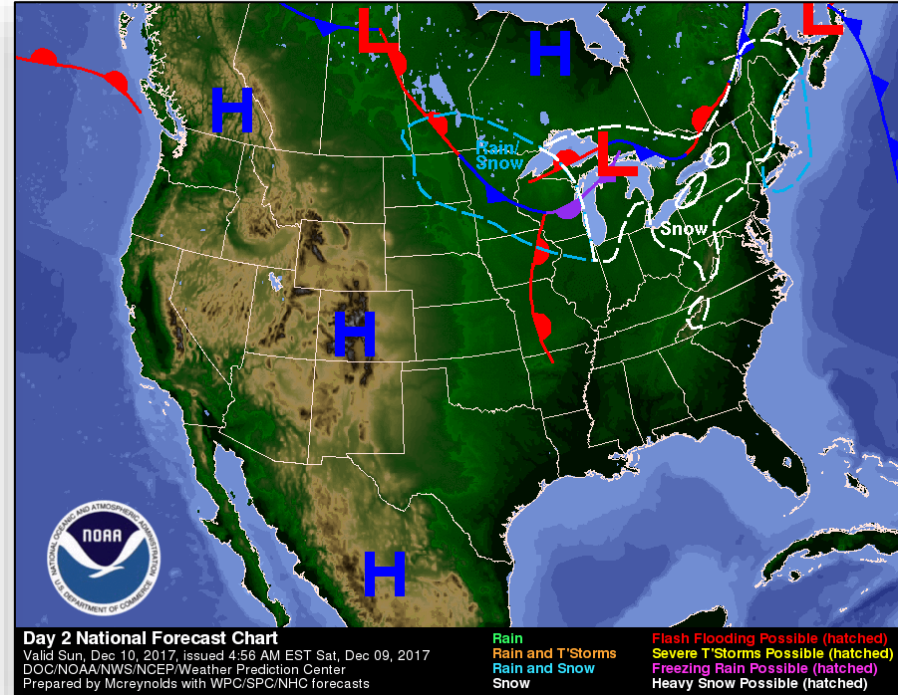
National Weather Forecast



FEMA



Today

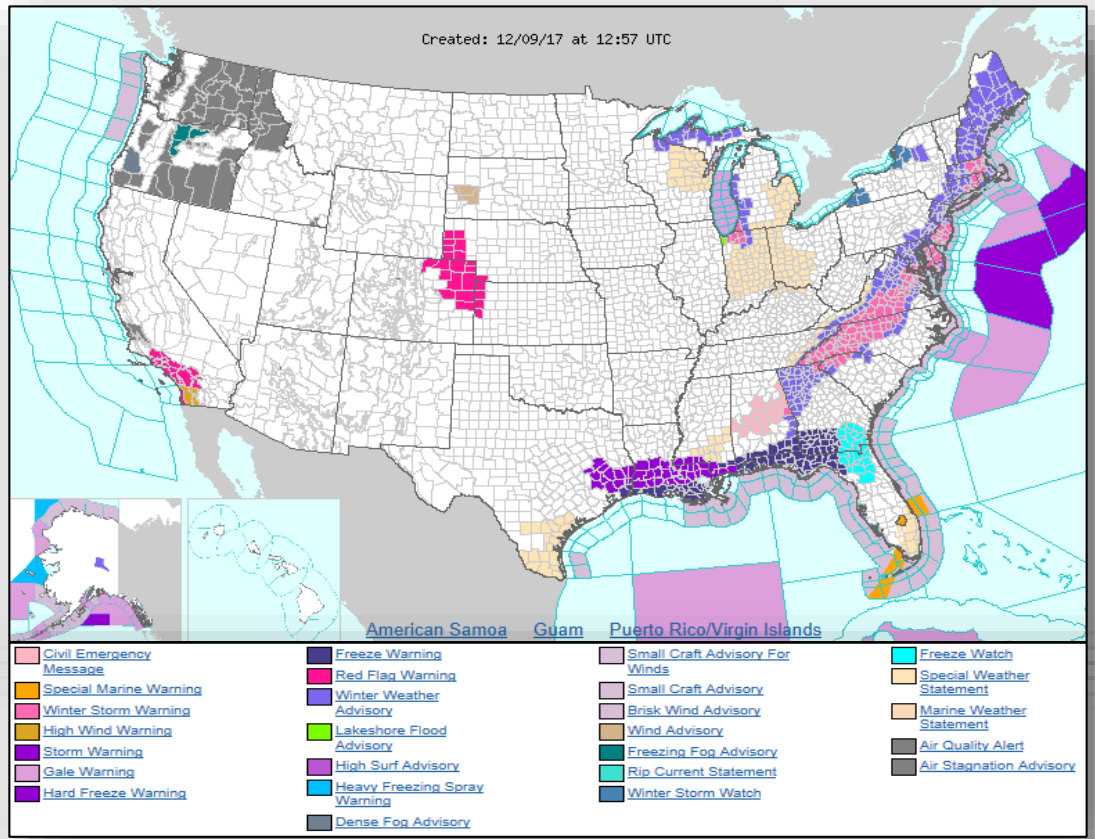


Tomorrow

Active Watches and Warnings



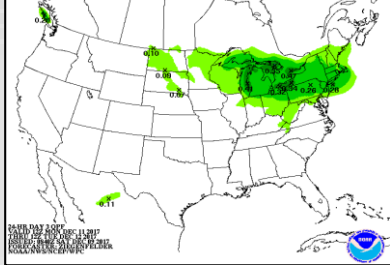
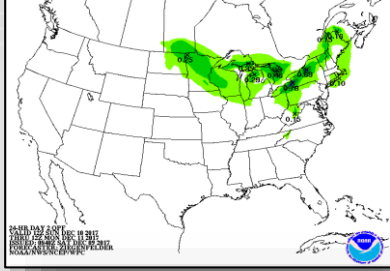
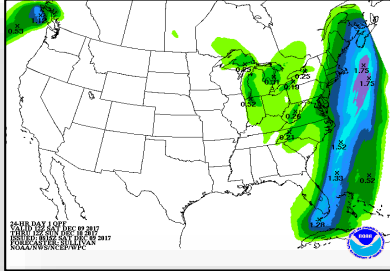
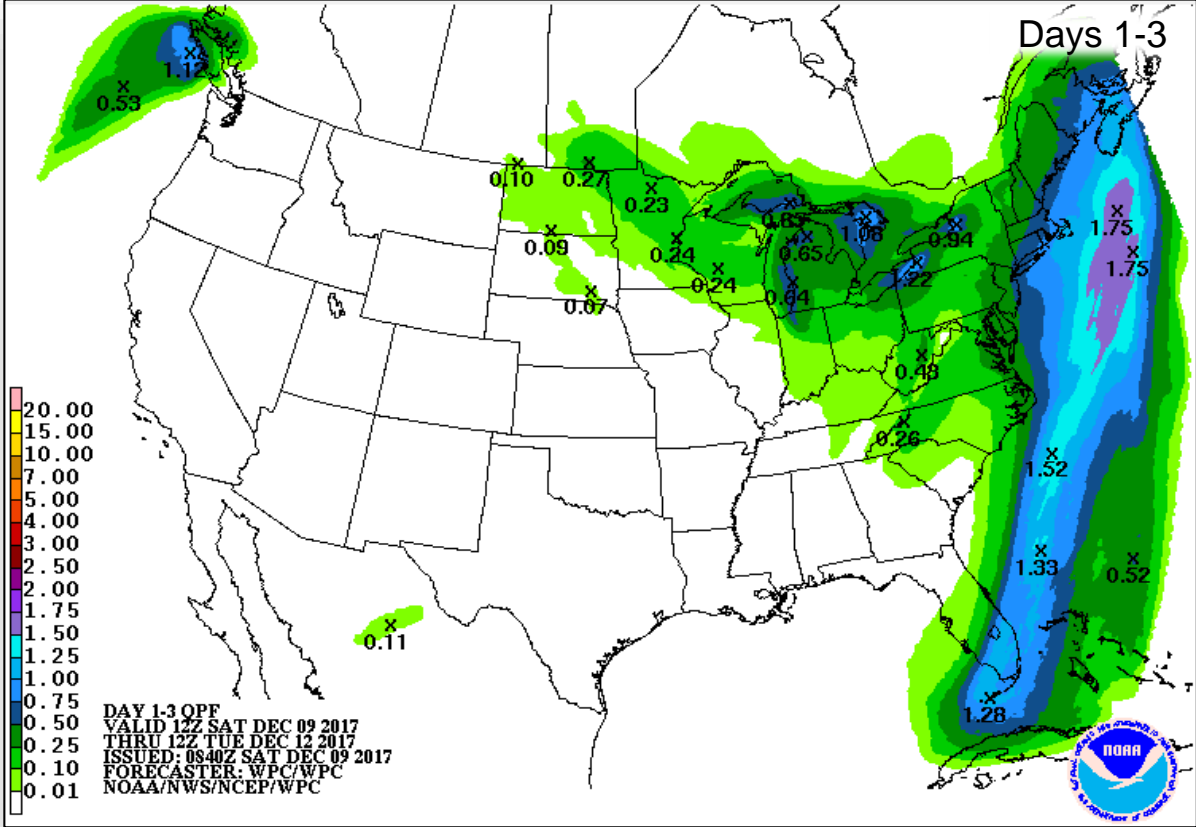
FEMA





FEMA

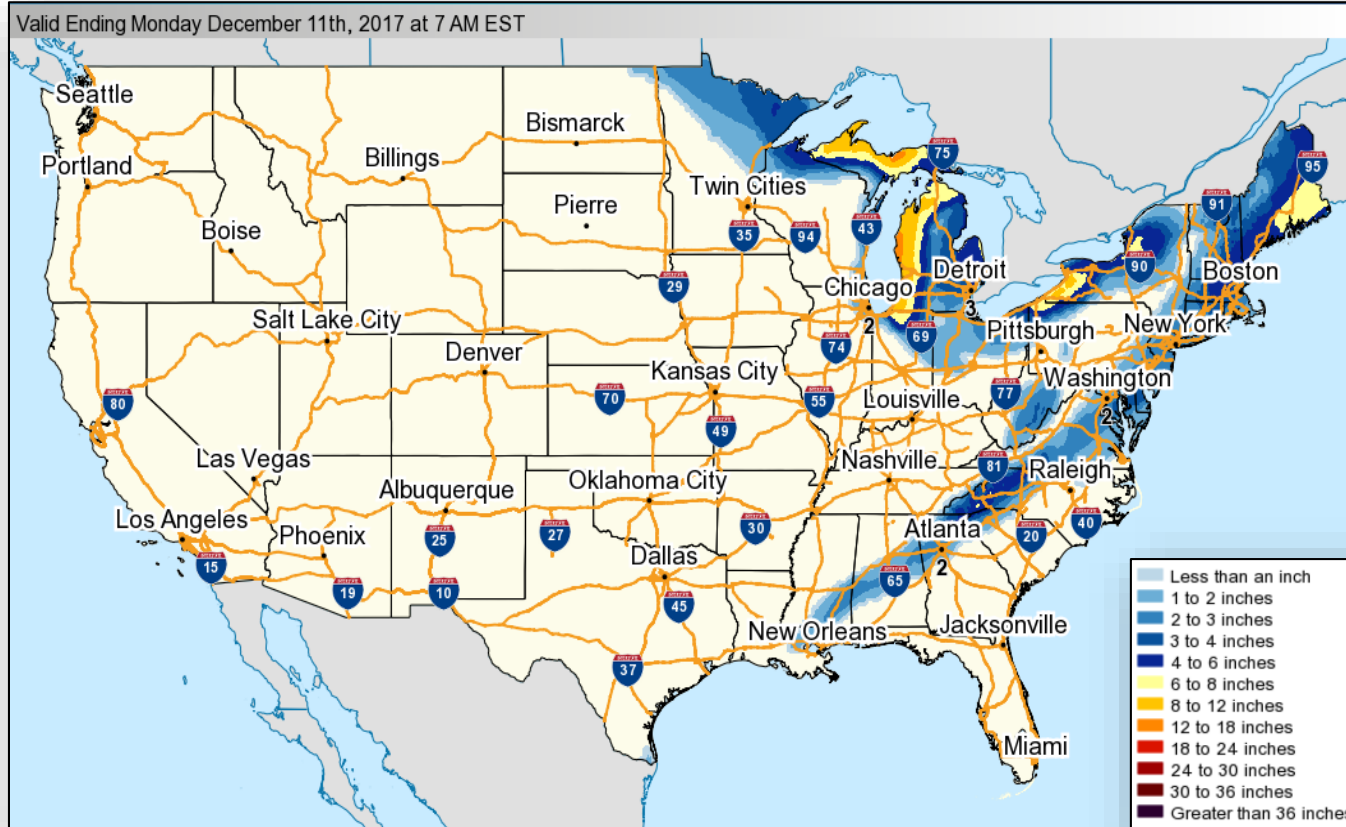
Precipitation Forecast



Forecast Snowfall



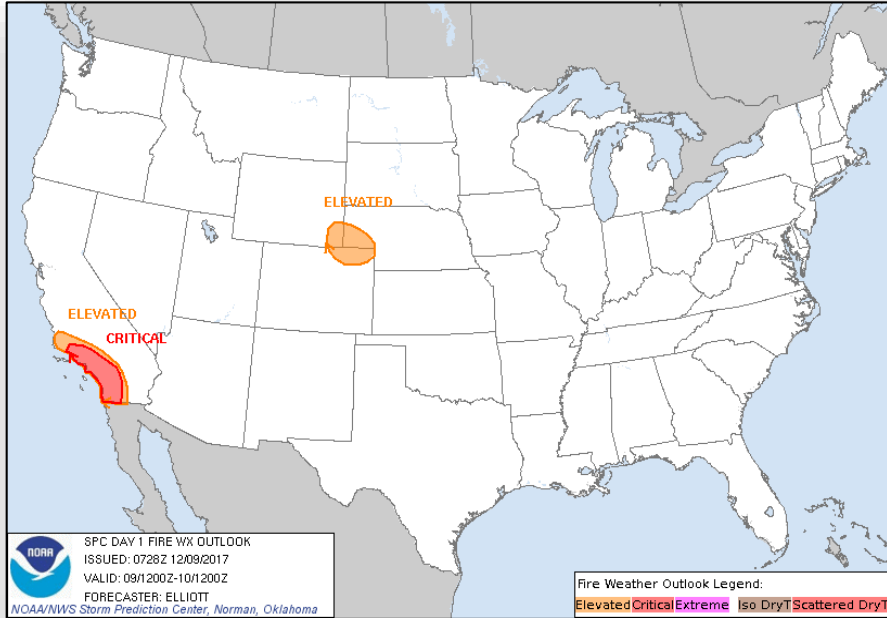
FEMA



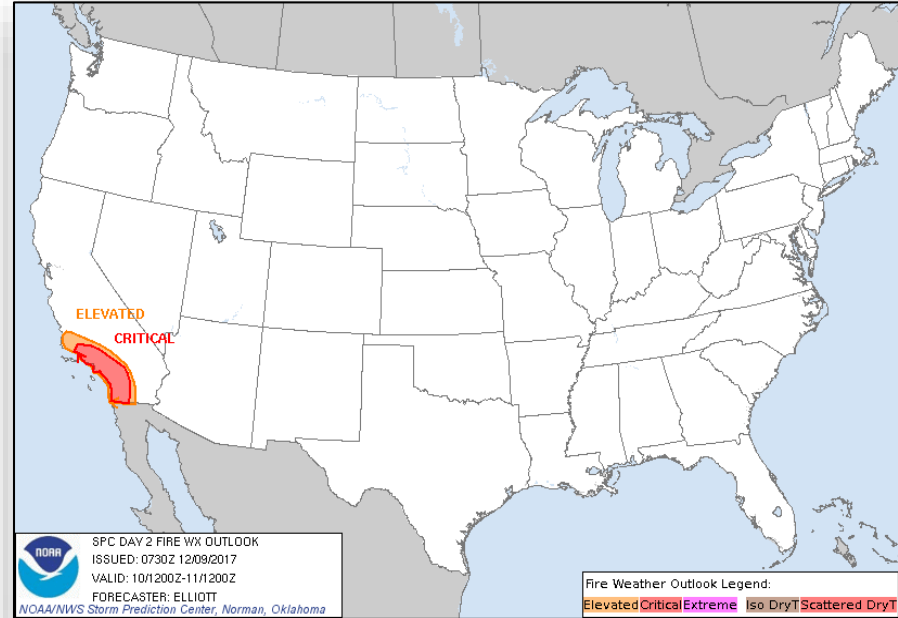
Fire Weather Outlook



FEMA



Today

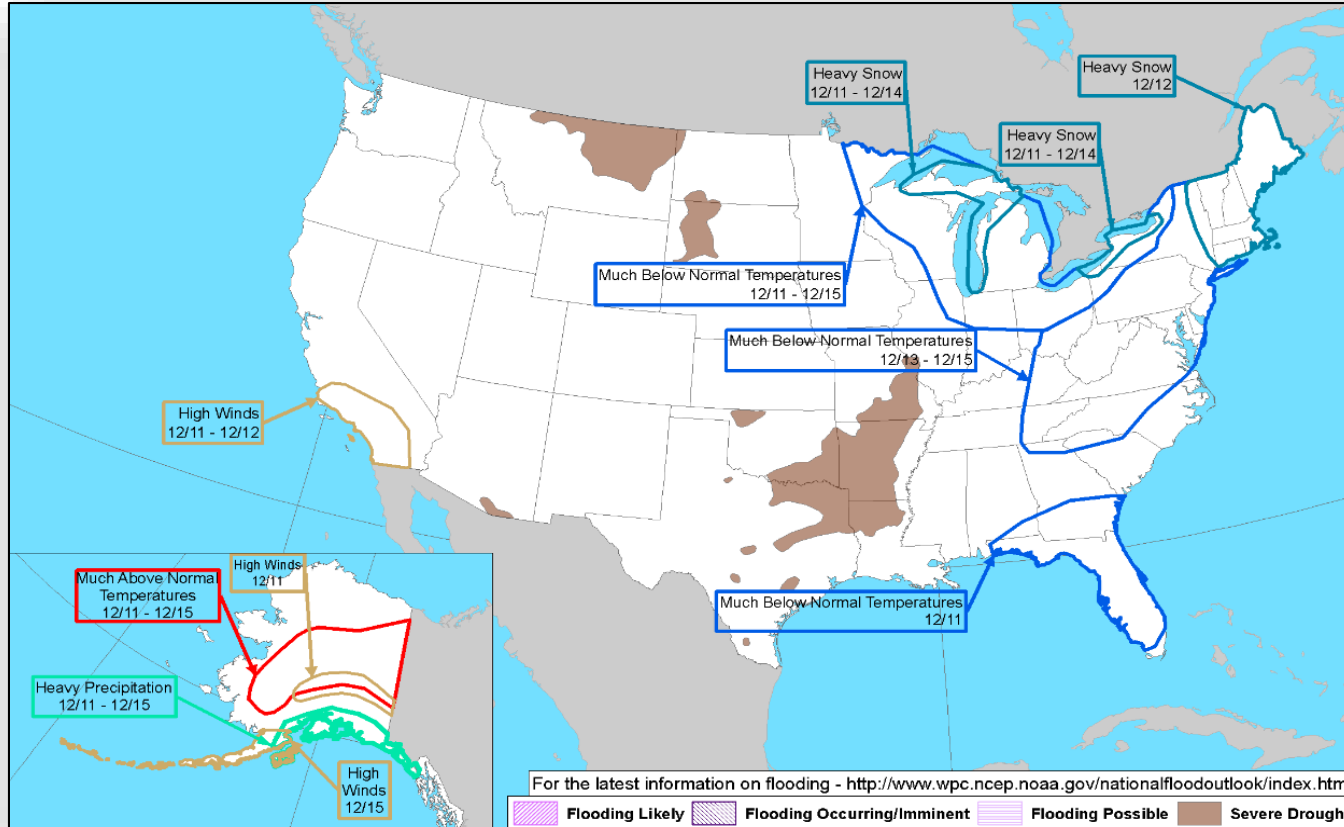


Tomorrow

Hazards Outlook – Dec 11-15



FEMA



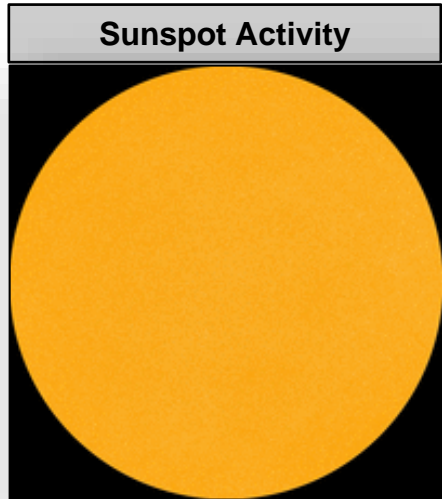

Space Weather



FEMA

	Space Weather Activity	Geomagnetic Storms	Solar Radiation	Radio Blackouts
Past 24 Hours	None	None	None	None
Next 24 Hours	None	None	None	None

For further information on NOAA Space Weather Scales refer to <http://www.swpc.noaa.gov/noaa-scales-explanation>



Disaster Requests & Declarations



FEMA

Declaration Requests in Process					Requests APPROVED (since last report)	Requests DENIED (since last report)
6	IA	PA	HM	Date Requested	1	0
NH – DR Severe Storms and Flooding		X	X	November 27, 2017		
VT – DR Severe Storms and Flooding		X	X	November 27, 2017		
AK – DR Severe Storm		X	X	November 27, 2017		
ME – DR Severe Storms and Flooding		X	X	November 30, 2017		
Pueblo of Acoma – DR Severe Storms and Flooding		X	X	November 30, 2017		
MT – DR Wildfires		X	X	November 15, 2017		
CA – EM Wildfires		X		December 7, 2017	Declared December 8, 2017	

Readiness – Deployable Teams and Assets



Resource	Force Strength	Available	Deployed	Other	Cadres with 25% or Less Availability	
					DI 5% (4/77); EHP 10% (34/327); ER 20% (13/65); IT 16% (101/627); LOG 17% (206/1,193)	NDRS 25% (50/202); PA 23% (344/1,485); SEC 3% (3/99)
Total Workforce	11,428 ▼	3,585 ▲ 32%	6,032 ▼	1,811		
National IMATs* (0 Teams)	East 1:	Deployed				
	East 2:	Charlie / PMC				
	West:	B-2 / Deployed				
Regional IMATs (0-3 Teams)	Assigned:	13				
	Available:	2				
	PMC / NMC:	1				
	Deployed:	10				
US&R (>66%)	Assigned:	28				
	Available:	27 (-1)				
	PMC / NMC:	1 (+1)				
	Deployed:	0				
MERS (>66%)	Assigned:	36				
	Available:	29 (-1)				
	NMC:	0				
	Deployed:	7 (+1)				
FCO (≤1 Type I)	Assigned:	37 (-1)				
	Available:	7				
	PMC / NMC:	4 (-1)				
	Deployed:	26				
FDRC (=2)	Assigned:	14				
	Available:	1 (-1)				
	PMC / NMC:	0				
	Deployed:	13 (+1)				

As of 3:00 a.m. EST December 9, 2017

*B-2 Status: Assemble ≤ 2 hours, On Site ≤ 18 hours; B-48 Status: Assemble and deploy ≤ 48 hours; Charlie Status: No team assemble time requirement

FEMA Readiness – Activation Teams



FEMA

Resource	Status	Total	Status	Activated Team	Activation Level	Activation Times	Reason/Comments
NWC		5	Steady State				
NRCC		2	Not Activated				
HLT		1	Not Activated				
RWCs/MOCs		10	Steady State				
RRCCs		10	Not Activated				

Back-up Regions: V and VI



FEMA

FEMA's mission is to support our citizens and first responders to ensure that as a nation we work together to build, sustain, and improve our capability to prepare for, protect against, respond to, recover from, and mitigate all hazards.