



# **FEMA**

## **Daily Operations Briefing**

**Tuesday, November 7, 2017**

**8:30 a.m. EST**

# Significant Activity – Nov 6-7



## **Significant Events:**

- Tropical Cyclones Harvey, Irma, and Maria

## **Tropical Activity:**

- Atlantic – Tropical Storm Rina
- Eastern Pacific – No tropical cyclones expected next 48 hours
- Central Pacific – No tropical cyclones expected next 48 hours
- Western Pacific – No activity affecting U.S. interests

## **Significant Weather:**

- Space Weather:
  - Past 24 hours: None observed
  - Next 24 hours: Minor; Geomagnetic storms reaching G1 likely

**Earthquake Activity:** No significant activity

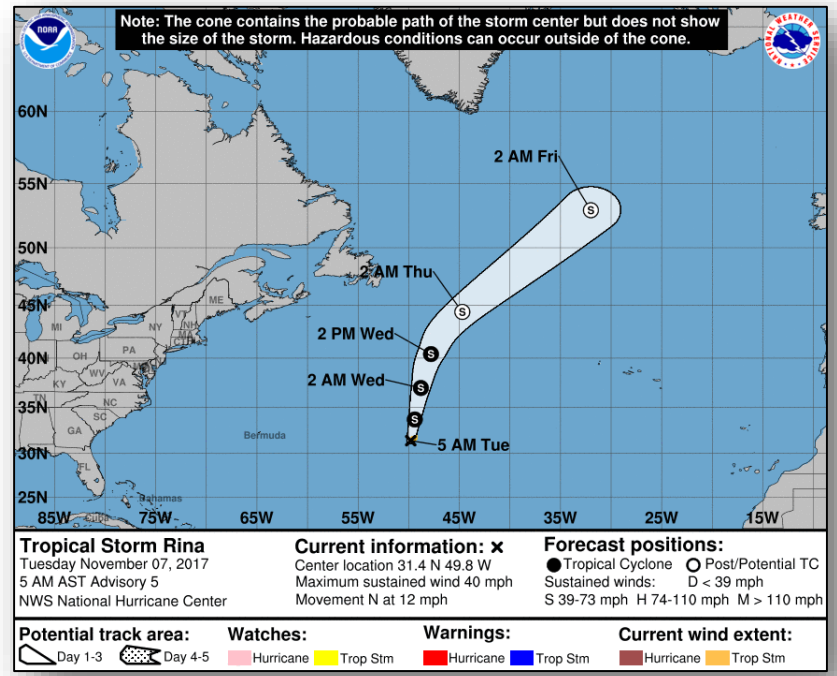
**Declaration Activity:** None

# Tropical Outlook – Atlantic



Tropical Storm Rina (Advisory #5, as of 4:00 a.m. EST)

- Located about 880 miles E of Bermuda
- Moving N at 12 mph; maximum winds 40 mph
- No threats to U.S. interests



# Tropical Outlook – Eastern / Central Pacific



FEMA



***Next 5 days***



***Next 5 days***

# USVI/PR Update



## U.S. Virgin Islands

- Shelters: **3 (-1)** shelters open with **67 (-28)** occupants
- Disaster Assistance Registrations: 32.8k (Maria and Irma)

### Power Outages / Restoration:

- Customers with grid power: STT\*: **30% (-0.25%)**; STX: **17 (+0.7%)**; STJ: **16% (-1.6%)**
- VIWAPA estimates 90% to be restored by late December

### Communications:

- Cell towers operational: **49.4% (-7.6%)**
- Coverage available to 88% of population

### Health & Medical:

- STT: Mobile medical facility operational
- STX: Gov. Juan Luis Hospital partially open; Charles Harwood closed

Water Restoration: Boil water advisory remains in effect territory-wide

## FEMA Response

- NRCC: Modified Level III (Monday – Saturday; day shift only)
- National IMAT East-1 & Region III IMAT deployed to PR
- FEMA Region II & X IMATs deployed to USVI
- MERS teams deployed to USVI & PR

\*STT: St. Thomas

STX: St. Croix

STJ: St. John

## Puerto Rico

- Shelters: **65 (-1)** shelters open with **2,660 (-68)** occupants
- Disaster Assistance Registrations: over 1.06M (Maria and Irma)

Power Outages / Restoration: **42.3% (+2.9%)** of normal peak load restored

### Communications:

- Cell towers operational: **58.7% (+9.3%)**
- Coverage available to 92% of population
- Mobile Emergency Response Support (MERS) assisting National Weather Service to install Weather Alerting equipment

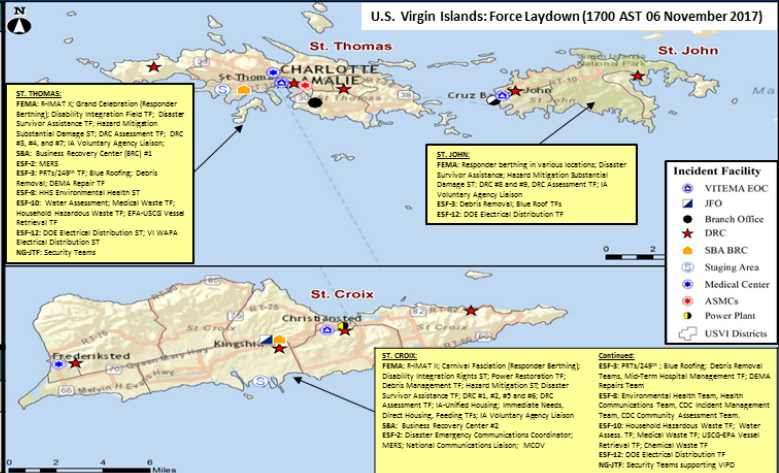
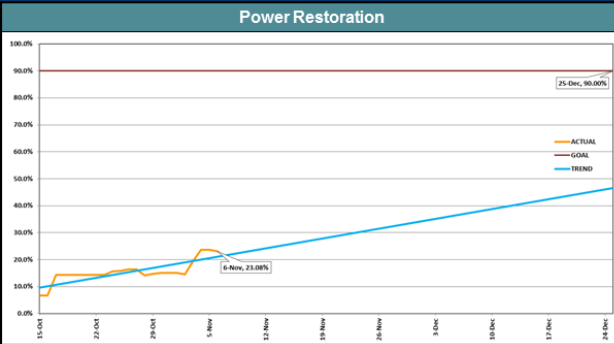
Health & Medical: 67 of 68 hospitals open: **53 (+1)** on grid power, 15 on generator power

### Water Restoration

- **83% (+1)** of PRASA customers have potable water (PRASA; 97% of PR)
- 91 of 115 PRASA drinking water treatment plants are operational
- 40 of 51 PRASA waste water treatment plants are operational
- Boil water advisory remains in effect territory-wide

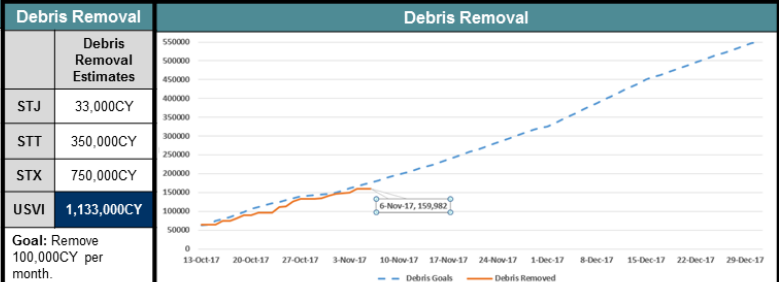
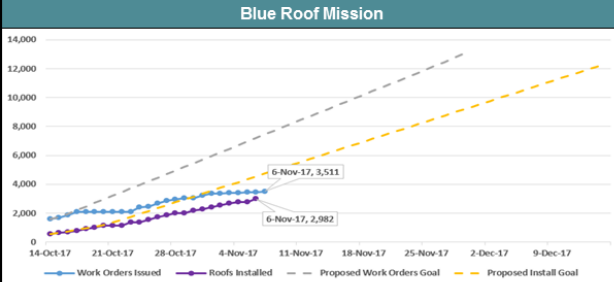
### Guajataca Dam

- Dam level rose to 9.8 feet below spillway due to heavy rain; target elevation for interim repairs is 17 feet below crest; efforts are on track to reduce water level from High to Moderate risk status by November 9
- Flash Flood Warning remains in effect downstream from the dam



### Power Restoration

	STJ	STT	STX	USVI	Goal
%	29.10%	31.99%	10.10%	23.08%	Restore 90% of power by 12/25/2017.
Last 24	+11.49	+2.24	-6.18	-.50%	



### Blue Roof Mission

	Total Installed	Last 24	ROEs Collected	Last 24	ROEs Rejected	WO Issued	Last 24
STJ	80	+10	225	0	34	134	0
STT	1,103	+21	1,928	+4	557	1,511	0
STX	1,799	+26	2,622	+11	716	1,866	+7
USVI	2,982	+57	4,775	+15	1,307	3,511	+7
Goal	Install 5,300 roofs across USVI (STJ: 400; STX: 2,500; STT: 2,400)						

### Debris Removal - Last 24 Hours

	Last 24	Total Removed
STJ	0 CY	6,009 CY
STT	+195 CY	13,766 CY
STX	0 CY	140,207 CY
USVI	+195 CY	159,982 CY
Notes	Remove 1.1MIL CY by 15MAY2018	

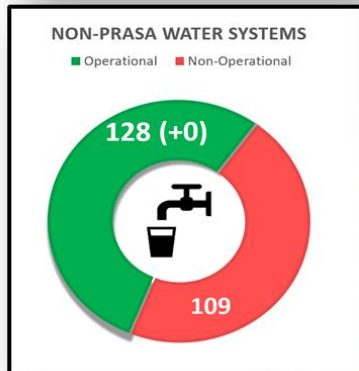
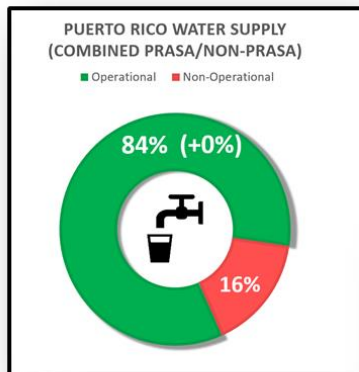
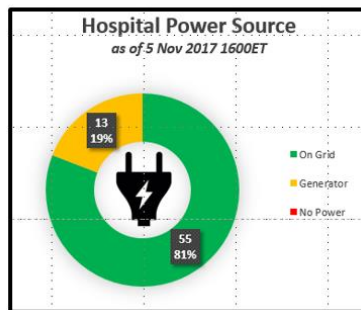
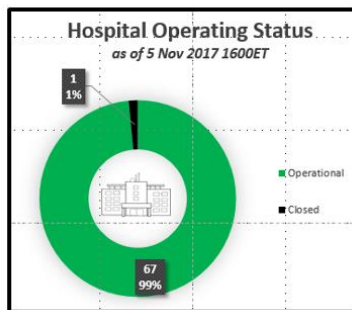
### Temporary Power - Generators

	Total Installed	Last 24	In Progress	On Hand	Total De-Installed	Assess. Requested	Assess. Completed
STJ	12	0	1	0			
STT	63	0	0	27			
STX	68	+1	4	26			
USVI	143	+1	5	53	28	281	256
Notes	N/A						

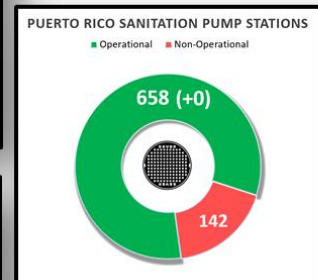
# High Risk Focus Areas

## Guajataca Dam

- A **High Risk Dam** before the hurricanes
- Water level currently 11.5' below the spillway
- Six 18", two 12", and one 8" pumps operational pumping 74 Cubic feet per second (CFS) of the 75 CFS goal
- At current rate will be 14' below 11/9+/- (may be impacted by rain)



FEMA



# FCO Priorities Update: 11/07/2017 (Updates In Blue)

## GENERATORS / TEMPORARY POWER 443 (+11) Total Installs

- Ponce: 52 (+1) installs, 2 installs in progress, remaining assessments 0 (-6)
- Caguas: 57 installs, 3 (-1) installs in progress, remaining assessments 1 (-1)
- Mayagüez: 60 (+3) installs, 3 (-6) installs in progress, remaining assessments 0 (-1)
- San Juan Metro: 121(+4) installs, 9(+2) installs in progress, remaining assessments 1
- Fajardo: 40 (+2) install, 6 installs in progress, remaining assessments 3 (+2)
- Arecibo: 70 (+1) installs, 1 (+1) installs in progress, remaining assessments 4 (+4)
- Humacao: 20 installs, 4 (+3) install in progress, remaining assessments 2 (+2)

(USACE ESF-3 MMR 11-6-2017, 1800)

## BLUE ROOF 6,356 (+152) Total Installs

- Regions
- Ponce: 59 (+9) installs, 3,245 (+290) assessments
  - Caguas: 463 (+18) installs, 3,137 (+369) assessments
  - Mayagüez: 64 installs, 4,377 (+461) assessments
  - San Juan Metro: 3,735 (+79) installs, 8,717 (+336) assessments
  - Fajardo: 941 (+45) installs, 2,799 (+120) assessments
  - Arecibo: 789 (+1) installs, 3,933 (+372) assessments
  - Humacao: 305 installs, 2,962 (+208) assessments

(USACE MRS 11-6-17, 1900)

## DEBRIS REMOVAL Collected 140,665 CY of Debris (+11,927)

- USACE currently responsible for 4.057 million cubic yards of debris (+/- 30% model accuracy).
- EQB approved the largest disposal site in the Municipality of Salinas.
- Approved funding eligibility for TDSRs as needed, including municipalities where other municipality debris is brought in for processing.

(Debris Action Plan #31 11-06-17, 1752)

(Debris removal number is C&D only, vegetation removal not included)

## WATER AND WASTE WATER 1,285,075 (80.56%) Customers



- Drinking Water Filtration plants: 94 out of 114 are operative
- Wastewater Treatment Plants: 45 out of 51 are operative
- Non-PRASA Water Assessments: 237 out of 237 assessed.
- PRASA: 1,067,7085 or 83.09% customers with service.

### PRASA's Top Priorities

1. Torrecillas Waste Water Lift Station, Canóvanas – Generators connected, electrical issues remain.
2. Barceloneta WWTP – Issues with facility blowers remain.
3. FP Guajataca – Connecting a generator to the by-pass pipe, electrical issues.
4. Punta Santiago (SPS) – Considerable damages. Considering converting into a straight line.
5. Arcadia, Viequez - (Potable Water Pump) Assessing damage to pipe.

(PA SITREP 11/06/2017, 1800)

## HEALTHCARE

Hospitals Operational Status		Hospitals Power Status	
Total Hospitals	68	On Grid Power	55
Operational	67	On Generator	13
Closed	1	No Power/Unknown	---

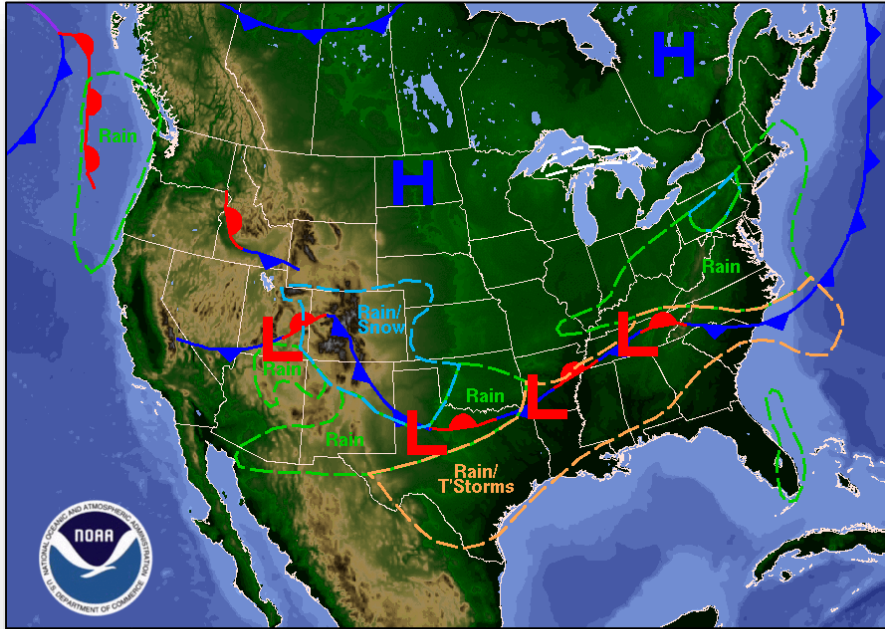
Clinics Operational Status (CDT's)		Clinics Power Status (CDT's)	
Total Clinics	108	On Grid Power	37
Operational	69	On Generator	33
Closed/Unknown	39	No Power/Unknown	38

Dialysis Facilities Operational Status		Dialysis Facilities Power Status	
Total Facilities	48	On Grid Power	26
Operational	45	On Generator	21
Closed	3	No Power/Unknown	1

(Data Package 11-04-17, 1800)



# National Weather Forecast

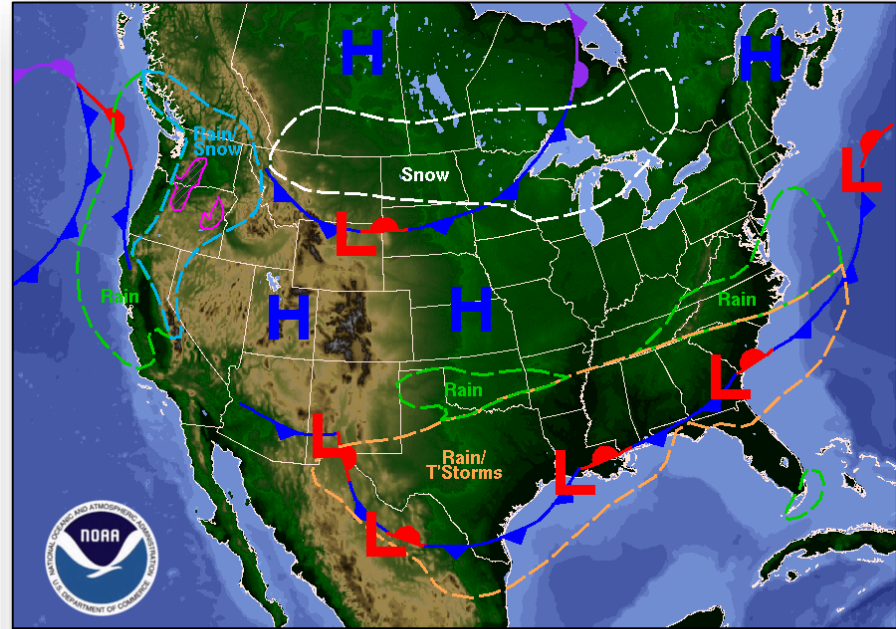


**Day 1 National Forecast Chart**

Valid Tue, Nov 07, 2017, issued 4:13 AM EST  
DOC/NOAA/NWS/NCEP/Weather Prediction Center  
Prepared by McCreynolds with WPC/SPC/NHC forecasts

Rain  
Rain and T'Storms  
Rain and Snow  
Snow  
Flash Flooding Possible (hatched)  
Severe T'Storms Possible (hatched)  
Freezing Rain Possible (hatched)  
Heavy Snow Possible (hatched)

*Today*



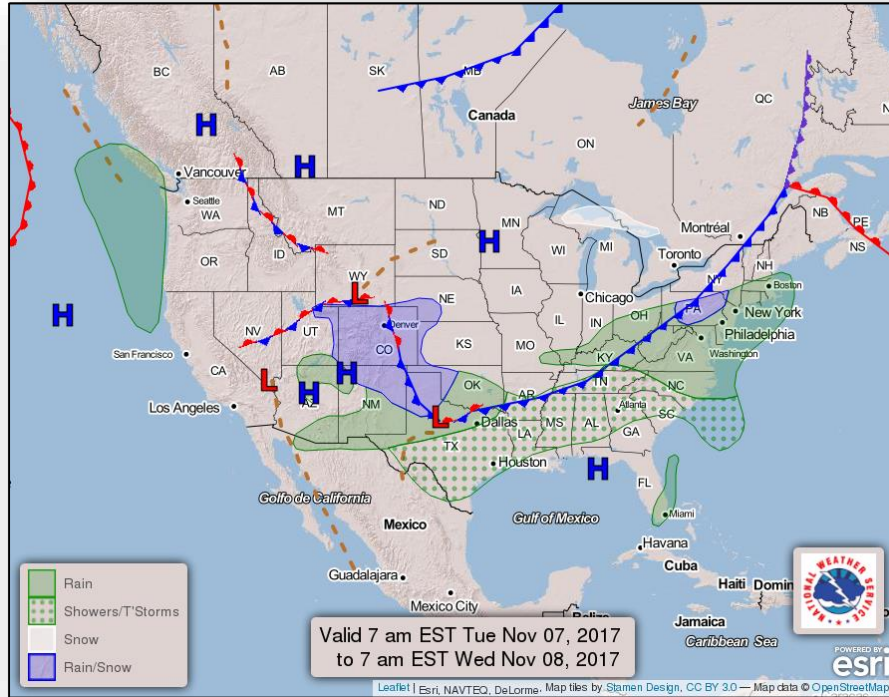
**Day 2 National Forecast Chart**

Valid Wed, Nov 08, 2017, issued 4:19 AM EST Tue, Nov 07, 2017  
DOC/NOAA/NWS/NCEP/Weather Prediction Center  
Prepared by McCreynolds with WPC/SPC/NHC forecasts

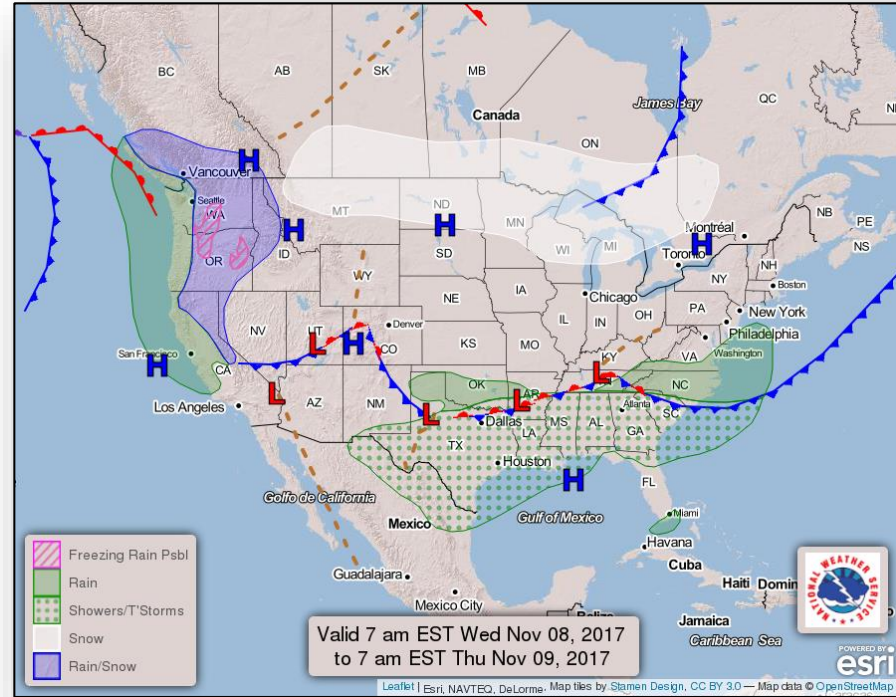
Rain  
Rain and T'Storms  
Rain and Snow  
Snow  
Flash Flooding Possible (hatched)  
Severe T'Storms Possible (hatched)  
Freezing Rain Possible (hatched)  
Heavy Snow Possible (hatched)

*Tomorrow*

# National Weather Forecast



**Today**

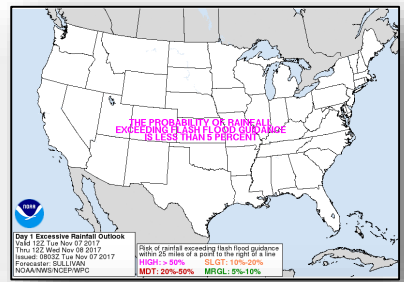
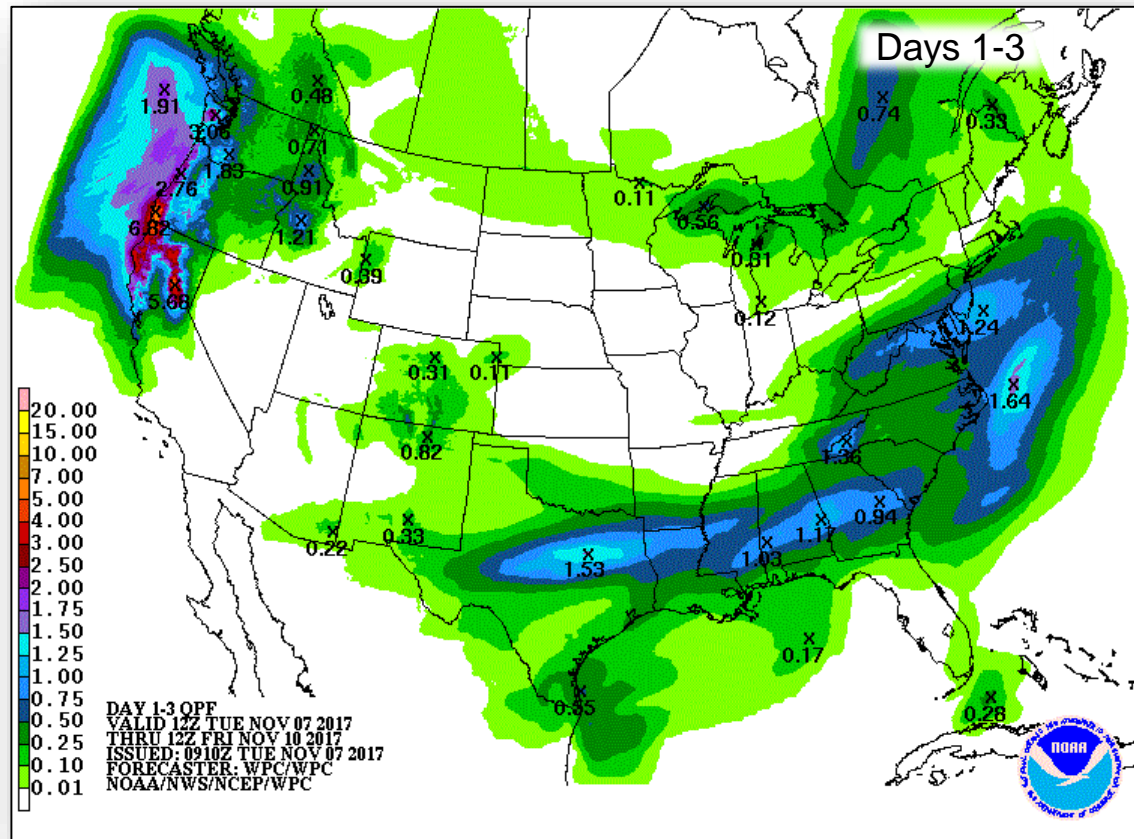


**Tomorrow**

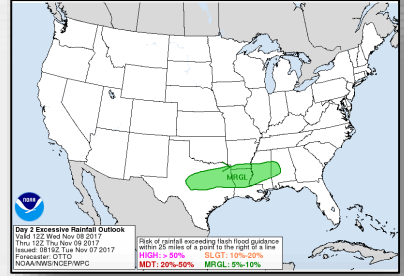
# Precipitation Forecast – Excessive Rainfall



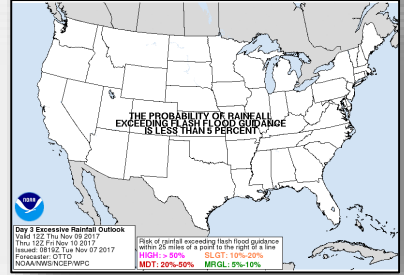
FEMA



Day 1

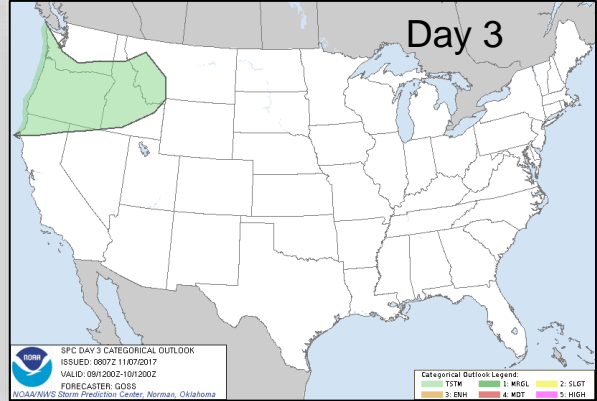
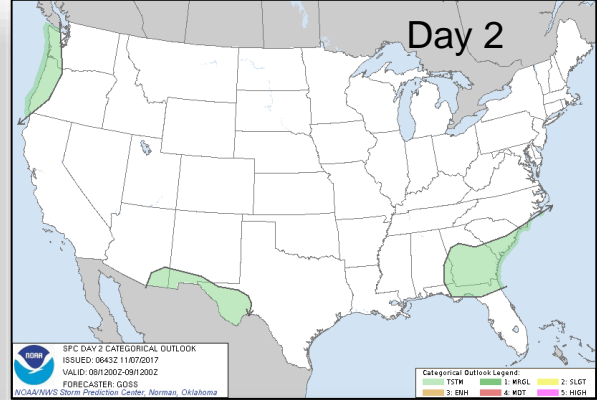
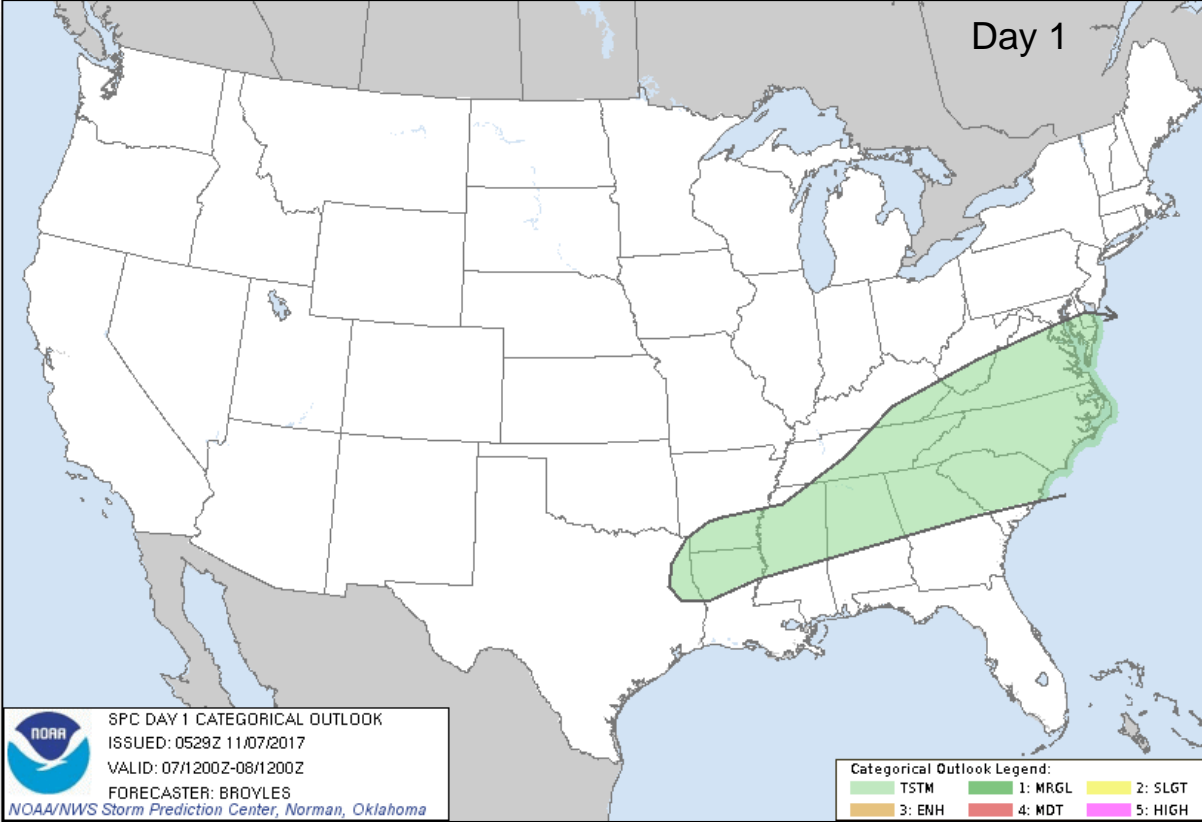


Day 2



Day 3

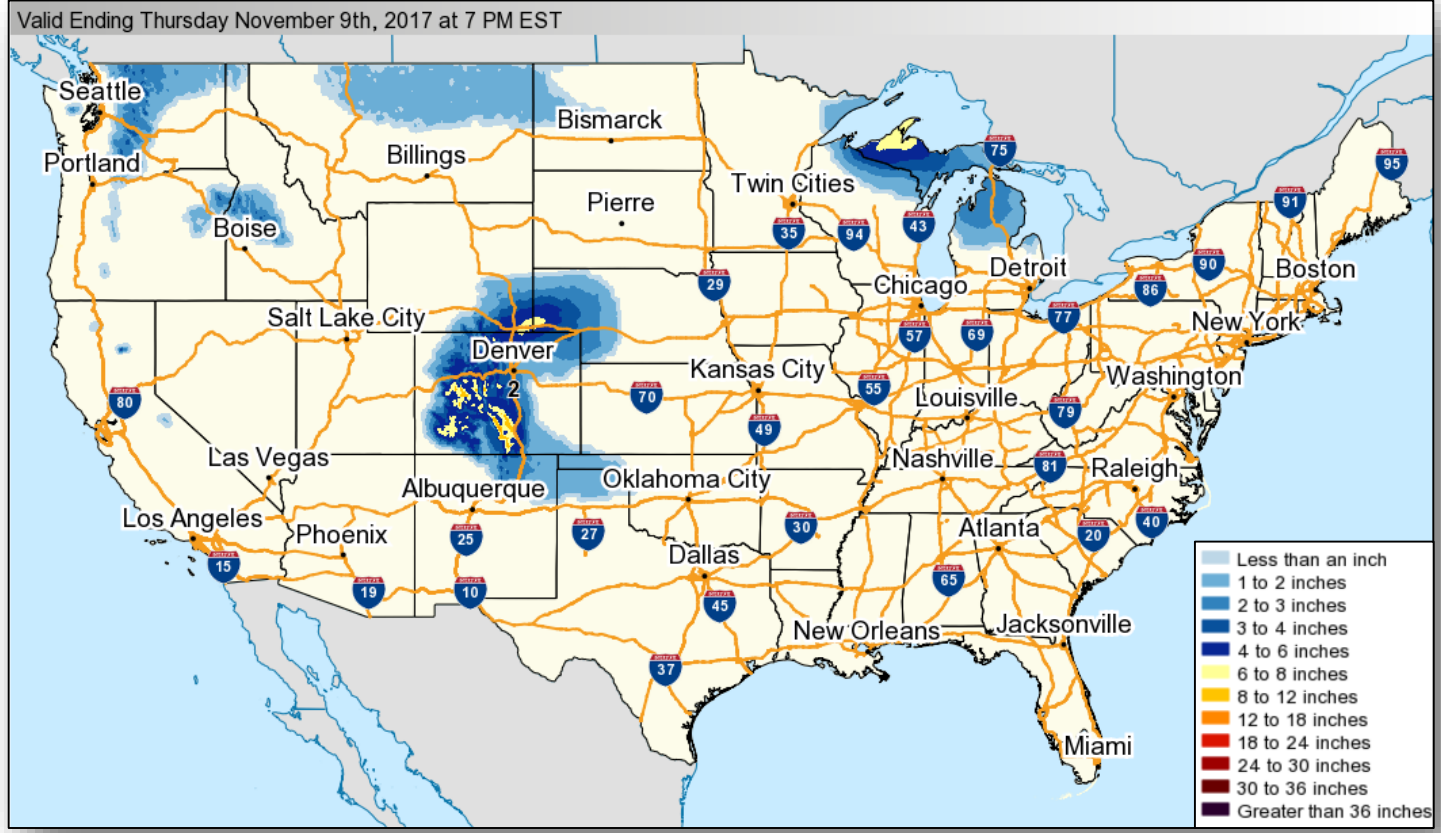
# Severe Weather Outlook – Days 1-3



# Forecast Snowfall



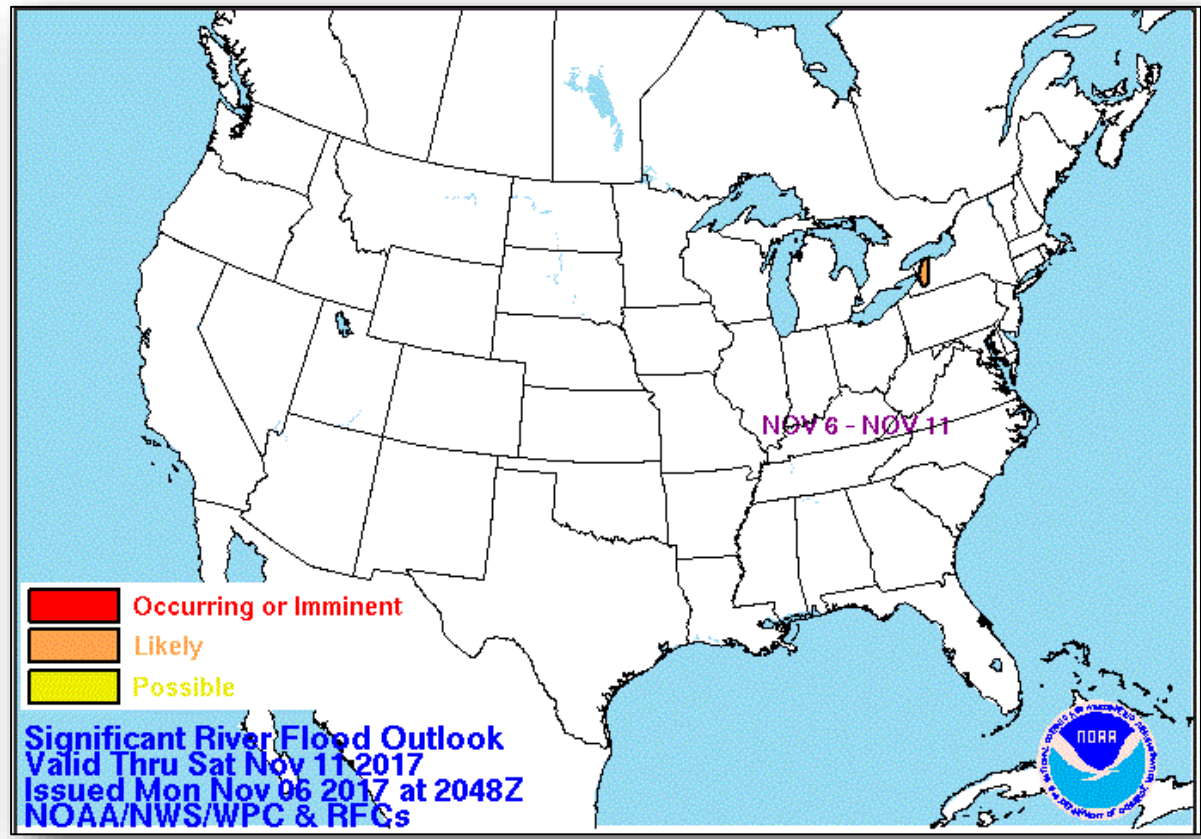
FEMA



# National River Flood Outlook



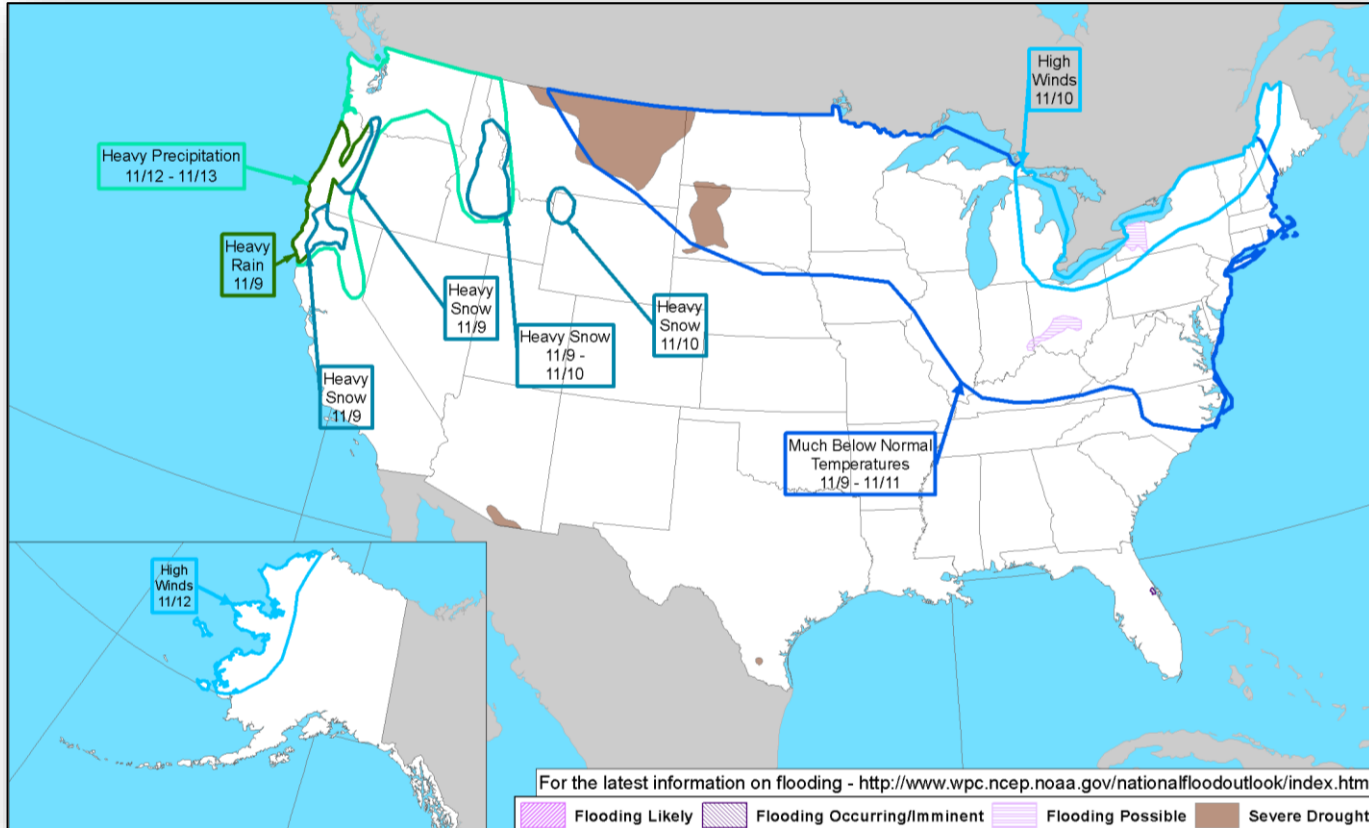
FEMA



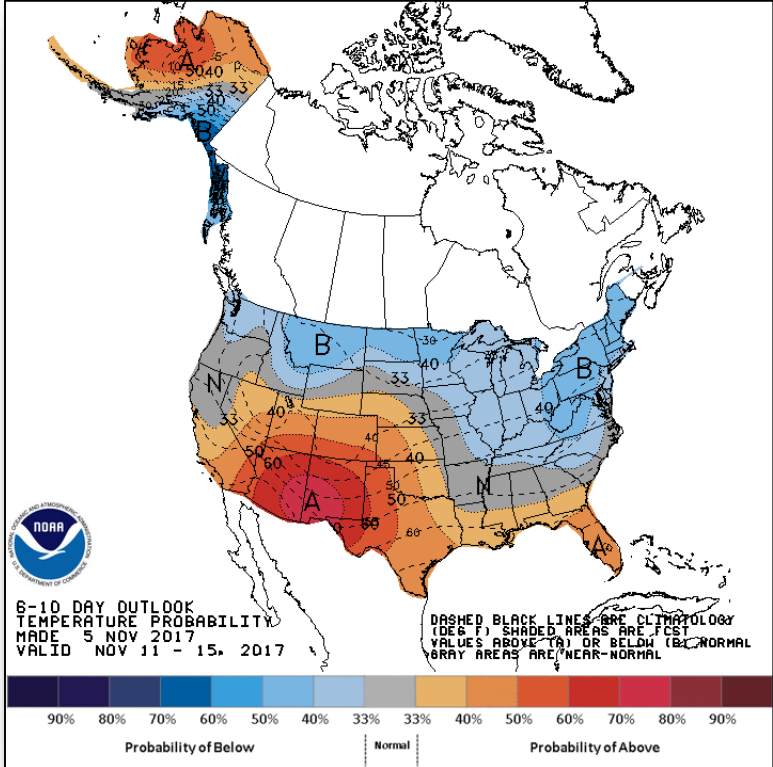
# Hazards Outlook – November 9-13



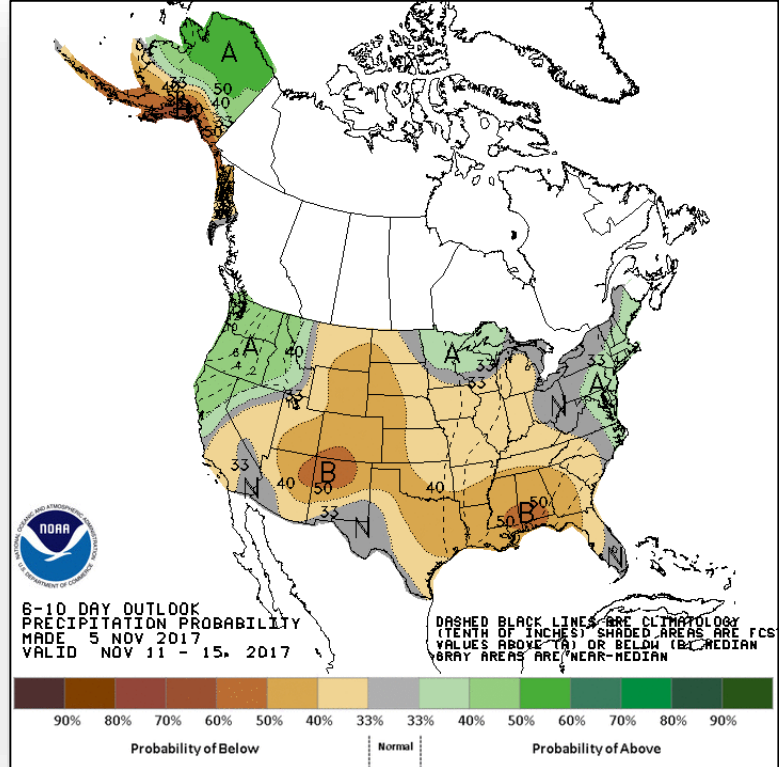
FEMA



# 6-10 Day Outlooks



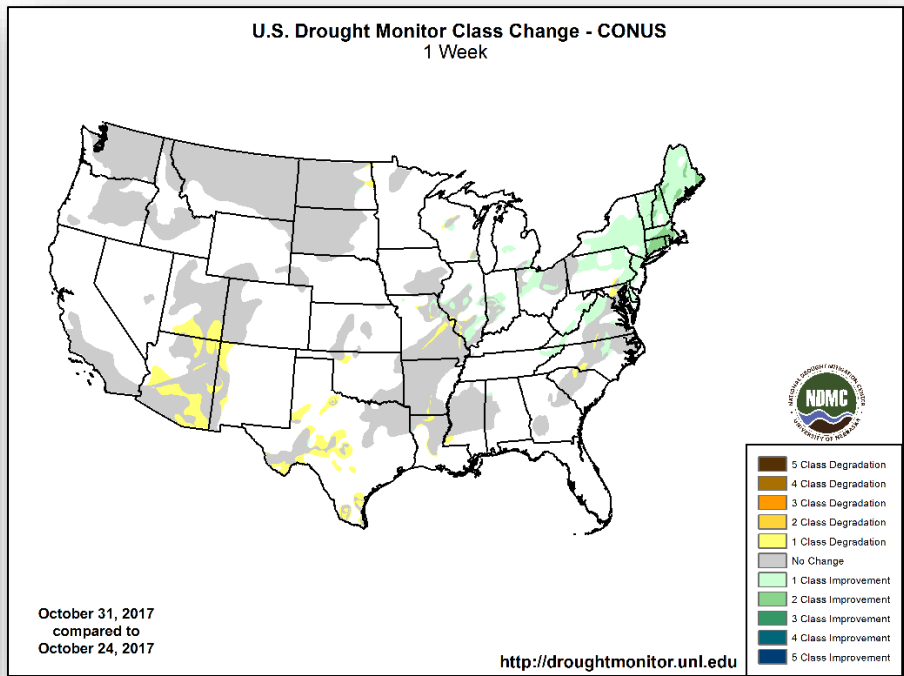
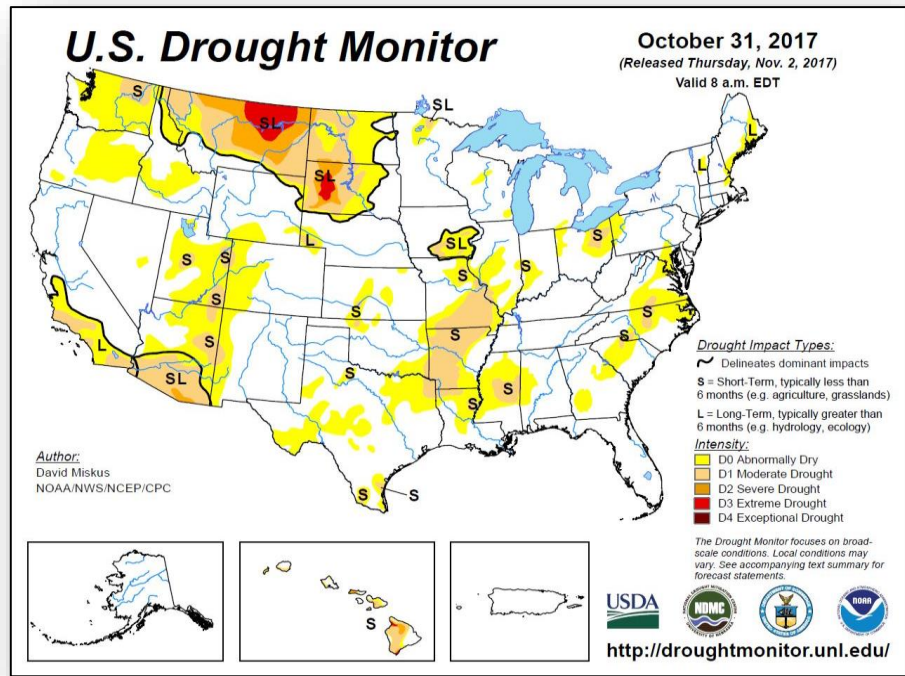
**6-10 Day Temperature Probability**



**6-10 Day Precipitation Probability**



# U.S. Drought Monitor



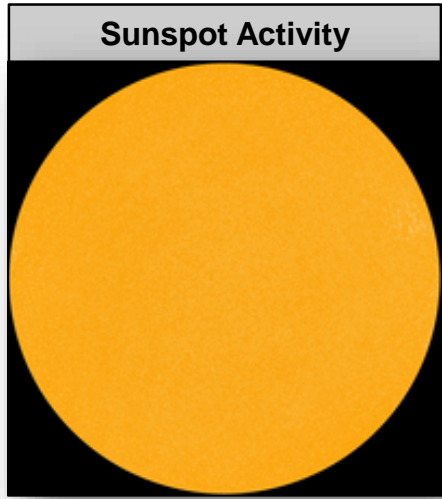

# Space Weather



FEMA

	Space Weather Activity	Geomagnetic Storms	Solar Radiation	Radio Blackouts
Past 24 Hours	None	None	None	None
Next 24 Hours	Minor	G1	None	None

For further information on NOAA Space Weather Scales refer to <http://www.swpc.noaa.gov/noaa-scales-explanation>



# Joint Preliminary Damage Assessments



FEMA

Region	State / Location	Event	IA/PA	Number of Counties		Start – End
				Requested	Completed	
I	VT	Severe Storms October 29-30, 2017	IA	0	0	N/A
			PA	3	0	11/8 – TBD
	NH	Severe Storms October 29-30, 2017	IA	0	0	N/A
			PA	8	0	11/6 – TBD
X	AK	Severe Sea Storms October 28-30, 2017	IA	0	0	N/A
			PA	1	0	TBD

# Disaster Requests & Declarations



FEMA

Declaration Requests in Process					Requests APPROVED (since last report)	Requests DENIED (since last report)
7	IA	PA	HM	Date Requested	0	0
NY – DR (Expedited) Flooding	X	X	X	July 6, 2017		
ND – DR Severe Storm		X	X	August 24, 2017		
KS – DR Severe Storms, Straight-line Winds, and Flooding		X	X	August 31, 2017		
IL – DR Severe Storms and Flooding	X		X	August 31, 2017		
NY – DR Severe Storms, Tornadoes, and Flooding	X	X	X	August 31, 2017		
MS – DR Hurricane Nate		X	X	October 27, 2017		
AL – DR Hurricane Nate		X	X	October 30, 2017		

# FEMA Readiness – Activation Teams



Resource	Status	Total	Status	Activated Team	Activation Level	Activation Times	Reason/Comments
NWC		5	Steady State				
NRCC		2	Activated	Blue	Modified Level III	Monday - Saturday 8:00 a.m. - 6:00 p.m. EST	Response and Recovery Tropical Cyclones Harvey, Irma, and Maria
HLT		1	Activated				Hurricane Season
RWCs/MOCs		10	Steady State				
RRCCs		10	Not Activated				

Back-up Regions: V, IX, and VII



# FEMA

**FEMA's mission is to support our citizens and first responders to ensure that as a nation we work together to build, sustain, and improve our capability to prepare for, protect against, respond to, recover from, and mitigate all hazards.**