



# **FEMA**

## **Daily Operations Briefing**

**Wednesday, August 16, 2017**

**8:30 a.m. EDT**

# Significant Activity – August 15-16



**Significant Events:** No significant activity

**Tropical Activity:**

- Atlantic – Hurricane Gert; Disturbance 1 – Low (20%); Disturbance 2 – Low (30%); Disturbance 3 – Low (near 0%);
- Eastern Pacific – Disturbance 1 – Low (near 0%)
- Central Pacific – Disturbance 1 – Medium (60%)
- Western Pacific – No activity affecting U.S. interests

**Significant Weather:**

- Severe thunderstorms/flash flooding – Mississippi River Valley and Great Lakes
- Space weather:
  - Past 24 hours: None
  - Next 24 hours: Minor; G1 likely

**Earthquake Activity:** No significant activity

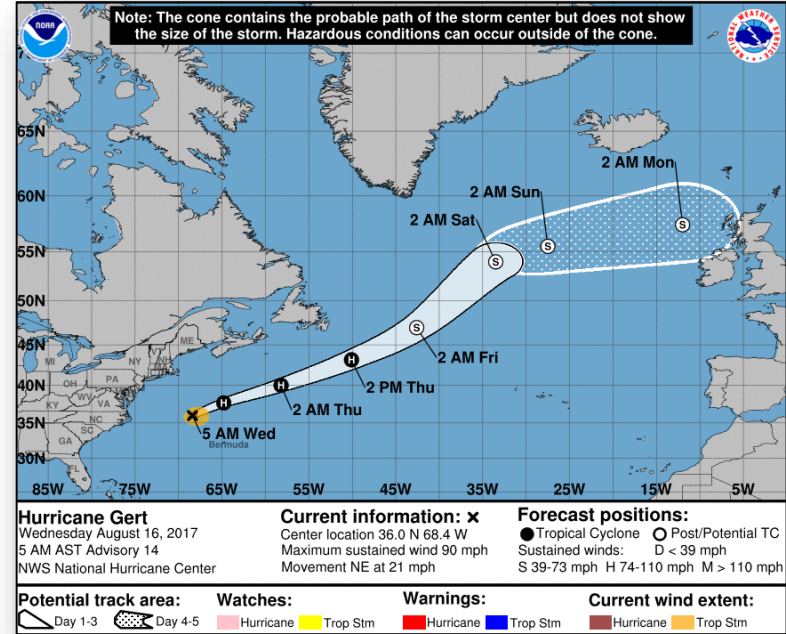
**Declaration Activity:** None

# Tropical Outlook – Atlantic



## Hurricane Gert (Advisory #14 as of 5:00 a.m. EDT)

- Located about 330 miles NW of Bermuda
- Moving NE at 21 mph
- Maximum sustained winds are 90 mph
- Strengthening possible today; then weakening expected
- Swells will spread northward from Virginia to New England and Atlantic Canada during the next couple of days
- Swells are likely to cause life threatening surf and rip current conditions



# Tropical Outlook – Atlantic



## Disturbance 1 (as of 8:00 a.m. EDT)

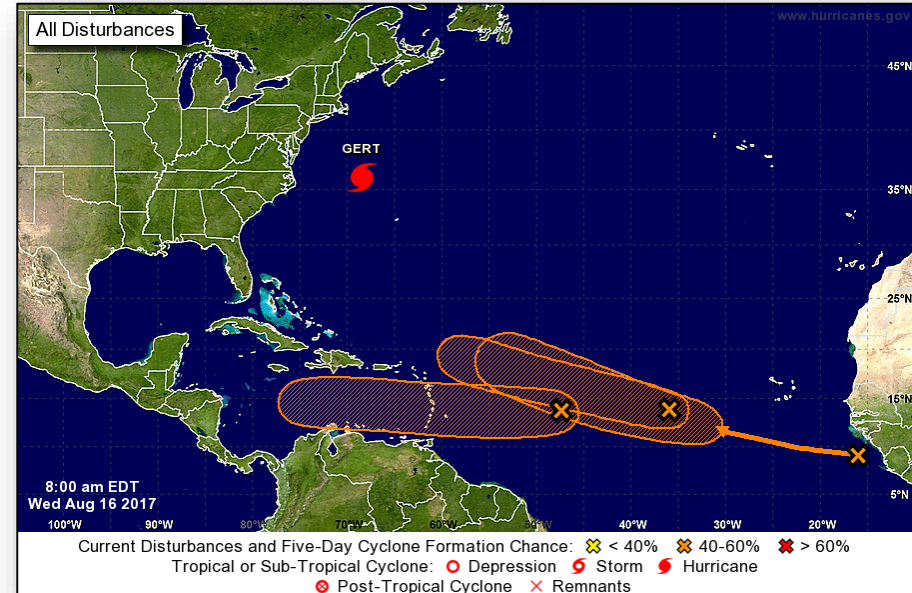
- Located 900 miles E of Lesser Antilles
- Moving W at 15-20 mph
- Formation chance through 48 hours: Low (20%)
- Formation chance through 5 days: Medium (40%)

## Disturbance 2 (as of 8:00 a.m. EDT)

- Located several hundred miles W of Cabo Verde Islands
- Moving WNW at about 15-20 mph
- Formation chance through 48 hours: Low (30%)
- Formation chance through 5 days: Medium (40%)

## Disturbance 3 (as of 8:00 a.m. EDT)

- Tropical wave near west coast of Africa
- Forecast to emerge into the far eastern Atlantic Wednesday
- Moving WNW at about 15 mph
- Formation chance through 48 hours: Low (near 0%)
- Formation chance through 5 days: Low (30%)

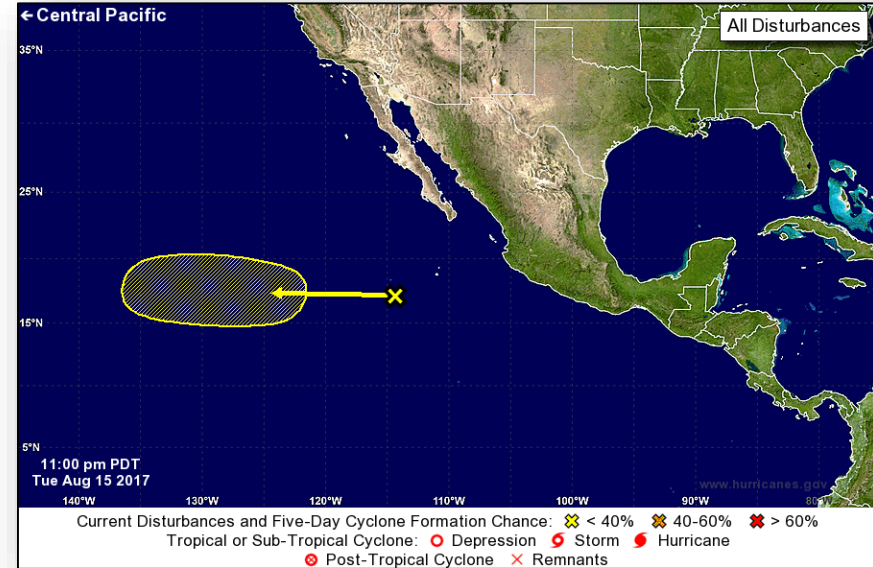


# Tropical Outlook – Eastern Pacific



## Disturbance 1 (as of 8:00 a.m. EDT)

- Located several hundred miles SSW of Baja California, Mexico
- Moving W at 10 mph; slow development
- Formation chance through 48 hours: Low (near 0%)
- Formation chance through 5 days: Low (10%)

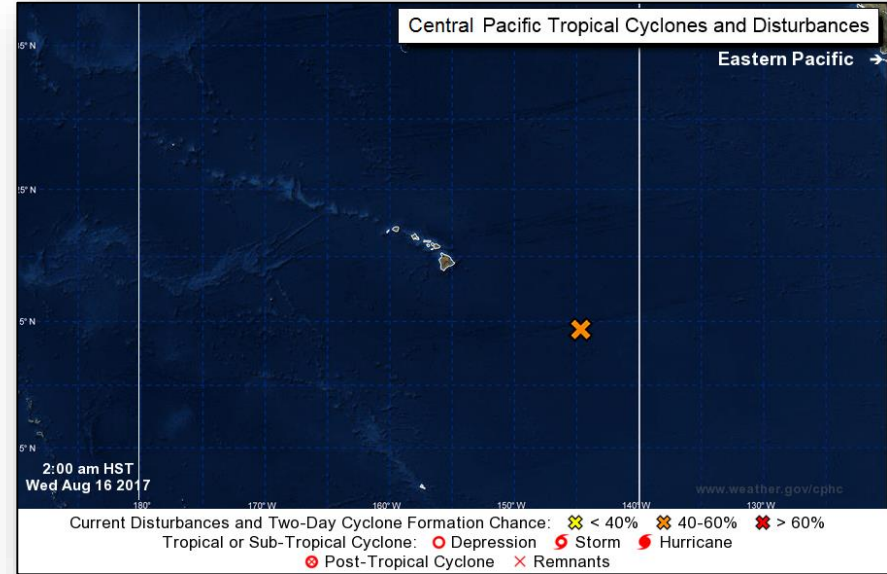


# Tropical Outlook – Central Pacific



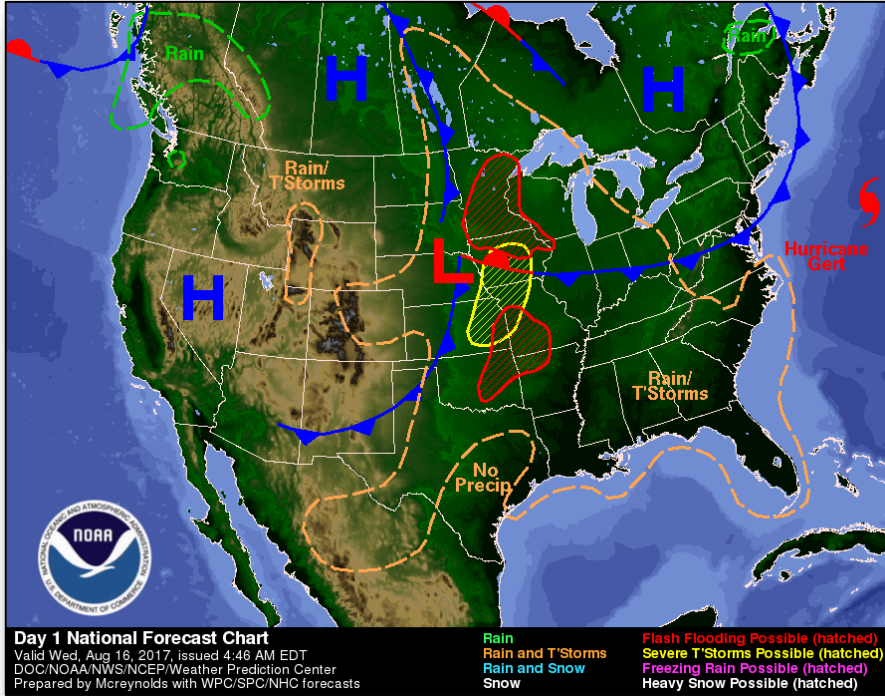
## Disturbance 1 (as of 8:00 a.m. EDT)

- Located 800 miles SE of Hilo, HI
- Moving NW
- Formation chance through 48 hours: Medium (60%)
- Formation chance through 5 days: High (80%)

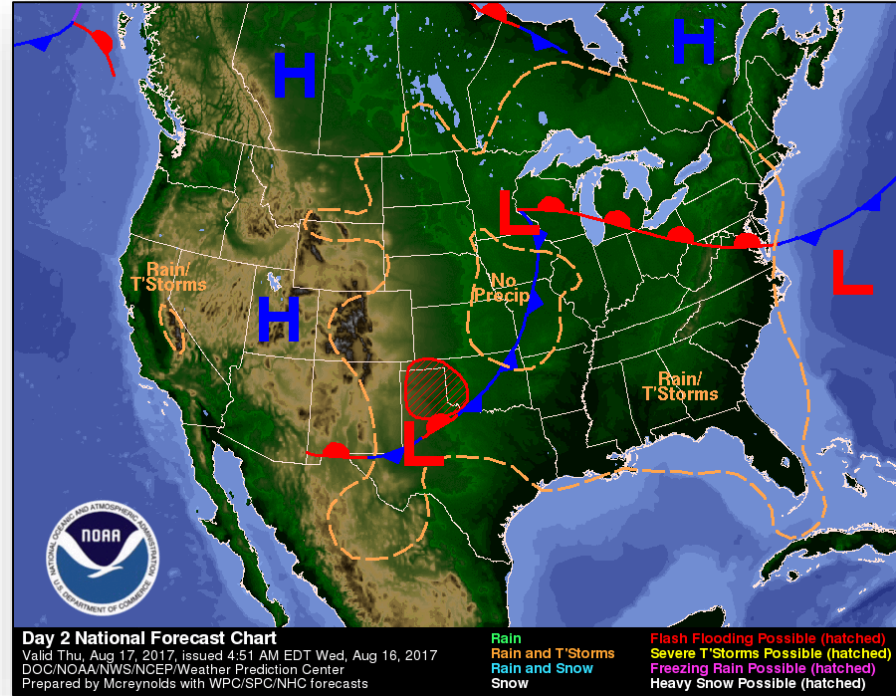




# National Weather Forecast



*Today*

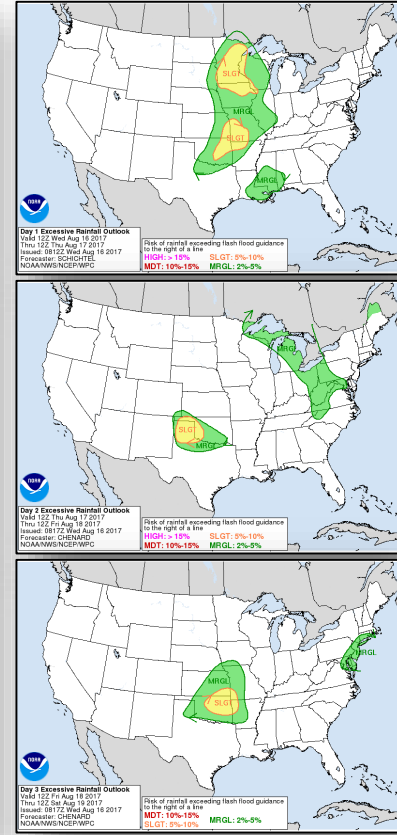
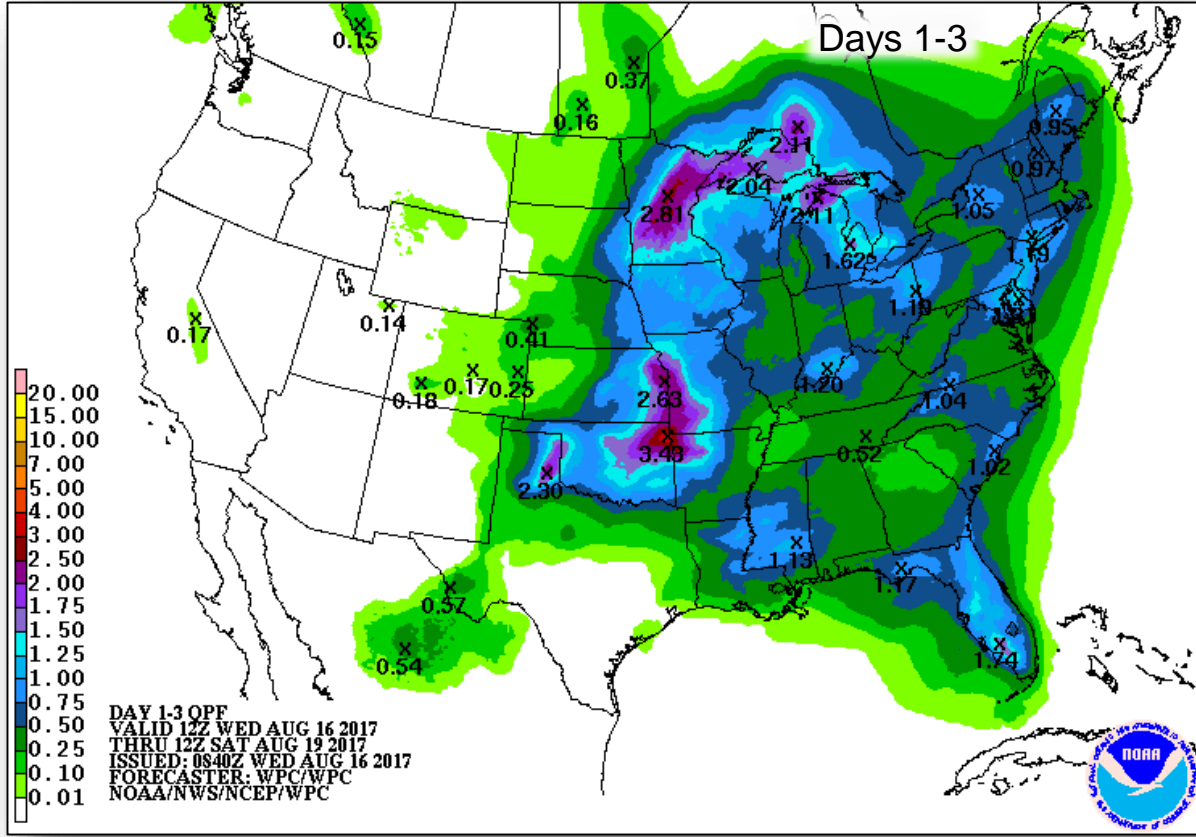


*Tomorrow*

# Precipitation Forecast



FEMA



Day 1

Day 2

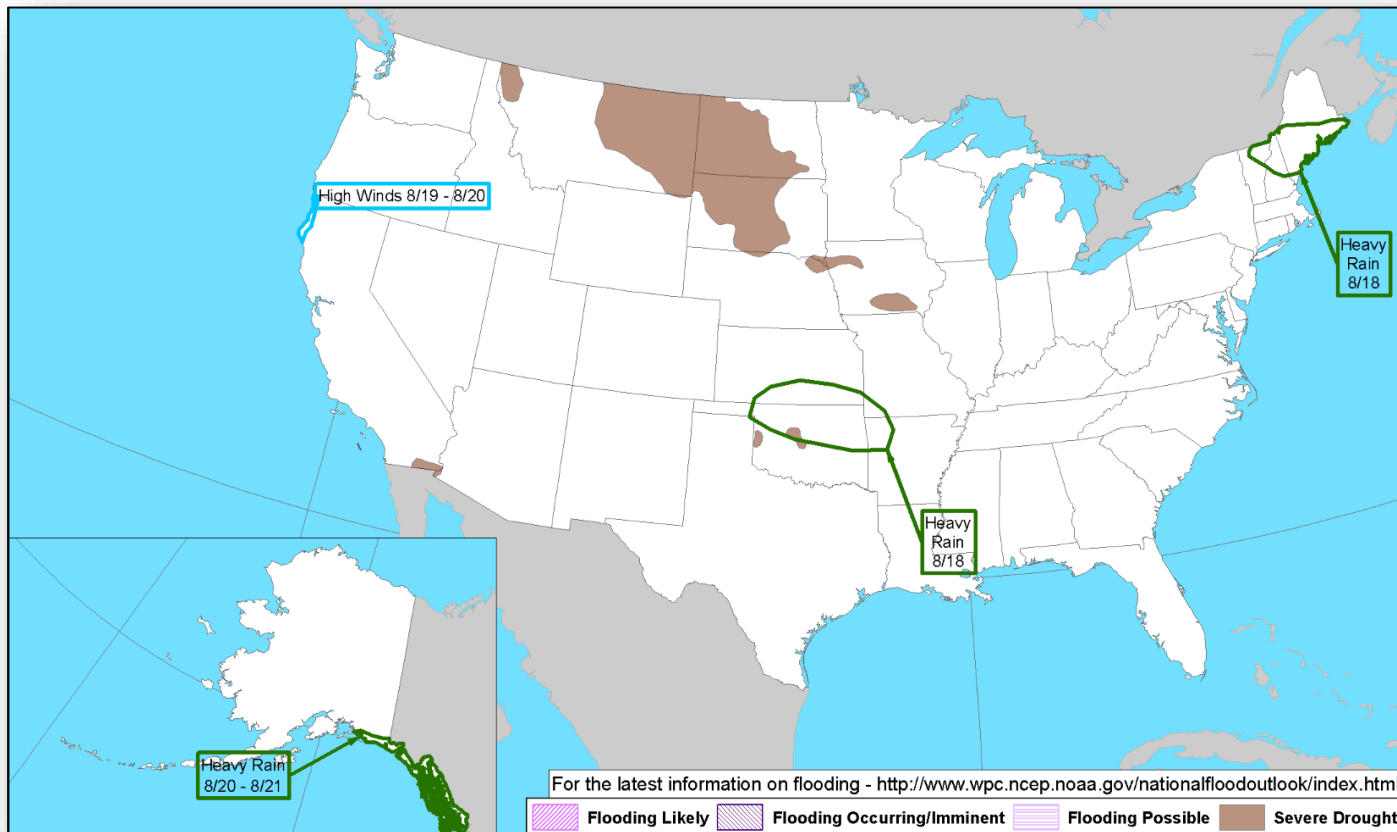
Day 3



# Hazards Outlook – Aug 18-22



FEMA



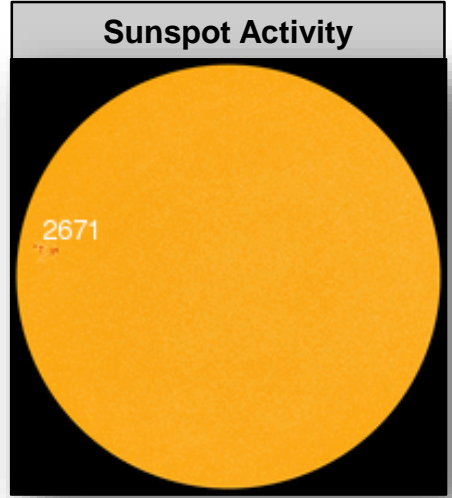

# Space Weather



FEMA

	Space Weather Activity	Geomagnetic Storms	Solar Radiation	Radio Blackouts
Past 24 Hours	None	None	None	None
Next 24 Hours	Minor	G1	None	None

For further information on NOAA Space Weather Scales refer to <http://www.swpc.noaa.gov/noaa-scales-explanation>



# Joint Preliminary Damage Assessments



FEMA

Region	State / Location	Event	IA/PA	Number of Counties		Start – End
				Requested	Completed	
II	NY	Severe Storms June 30, 2017 and continuing	IA	0	0	N/A
			PA	15	0	Aug 8 – TBD
IV	KY	Severe Weather and Flooding July 24, 2017 and continuing	IA	0	0	N/A
			PA	3	0	Aug 16 – TBD
V	WI	Severe Storms and Flooding July 19-23, 2017	IA	0	0	N/A
			PA	13	0	Aug 15 – TBD
VIII	ND	Severe Summer Storm, High Winds, and Rain July 20-21, 2017	IA	0	0	N/A
			PA	3	0	Aug 14 – TBD

# Disaster Requests & Declarations



FEMA

Declaration Requests in Process		Requests APPROVED (since last report)	Requests DENIED (since last report)
7	Date Requested	0	0
NY – DR (Expedited) DR Flooding	July 6, 2017		
ID – DR Flooding and Landslides	July 19, 2017		
ID – DR Flooding	July 20, 2017		
VT – DR Severe Storms and Flooding	July 27, 2017		
ND – DR Drought	August 7, 2017		
IA – DR Severe Storms, Tornadoes, Straight-Line Winds, and Flooding	August 10, 2017		
WV – DR Severe Storms, Flooding, Landslides, and Mudslides	August 11, 2017		

# Readiness – Deployable Teams and Assets



Resource		Force Strength	Available		Deployed	Other	Cadres with 25% or less availability	
<b>Total Workforce</b>		10,580 ▲	6,001 ▲	56%	3,235 ▲	1,344 ▼	Public Assistance – NEW 25% (356/1,427)	
<b>National IMATs*</b>	East 1:	<b>Charlie</b>						
	East 2:	<b>B-48</b>						
	West:	<b>B-2</b>						
<b>Regional IMATs (4-6 Teams)</b>	Assigned:	<b>13</b>						
	Available:	<b>5</b>						
	PMC / NMC:	<b>0</b>						
	Deployed:	<b>8</b>						
<b>US&amp;R</b>	Assigned:	<b>28</b>						
	Available:	<b>28</b>						
	PMC / NMC:	<b>0</b>						
	Deployed:	<b>0</b>						
<b>MERS</b>	Assigned:	<b>36</b>						
	Available:	<b>35</b>						
	NMC:	<b>0</b>						
	Deployed:	<b>1</b>						
<b>FCO (≤1 Type I)</b>	Assigned:	<b>36</b>						
	Available:	<b>10</b>						
	PMC / NMC:	<b>3</b>						
	Deployed:	<b>23</b>						
<b>FDRC</b>	Assigned:	<b>11</b>						
	Available:	<b>4</b>						
	PMC / NMC:	<b>2</b>						
	Deployed:	<b>5</b>						

**4309-DR-WA**  
JFO: Lakewood, WA  
FCO: Thomas J. Dargan

**4328-DR-OR**  
JFO: TBD  
FCO: Willie G. Nunn  
**R-X IMAT (Salem, OR)**

**4310-DR-ID**  
**4313-DR-ID**  
JFO: Boise, ID  
FCO: Timothy B. Manner

**4301-DR-CA**  
**4305-DR-CA**  
**4302-DR-Hoopa Valley Tribe**  
**4308-DR-CA\***  
**4312-DR-RTT**  
JFO: Sacramento, CA  
FCO: Timothy J. Scranton  
**\*R-IX IMAT-2 (JFO)**

**4303-DR-NV\***  
**4307-DR-NV**  
JFO: Carson City, NV  
FCO: David Haas  
**\*R-IX IMAT-1 (JFO)**

**4311-DR-UT**  
VJFO: Denver, CO  
FCO: Nancy M. Casper  
**4323-DR-ND\***  
**4327-DR-WY**  
VJFO: Denver, CO  
FCO: Thomas J. McCool  
**\*4323-DR-ND**  
R-VIII IMAT (Bismarck, ND)

**4321-DR-NE**  
**4325-DR-NE**  
JFO: Lincoln, NE  
FCO: Dolph A. Diemont

**4319-DR-KS**  
JFO: Wichita, KS  
FCO: David G. Samaniego

**4317-DR-MO**  
JFO: Jefferson City, MO  
FCO: Michael L. Parker

**4326-DR-MI**  
JFO: Midland, MI  
FCO: Steven W. Johnson  
**R-V IMAT (JFO)**

**4316-DR-NH**  
VJFO: Maynard, MA  
**4329-DR-NH:** TBD  
FCO: Albert Lewis

**4322-DR-NY**  
JFO: Albany, NY  
FCO: Seamus K. Leary  
**RII LNO (NYC, NY)**  
NYC EOC  
(Presidential Visit)

**4285-DR-NC**  
JFO: Durham, NC  
FCO: Elizabeth Turner

**4320-DR-TN**  
VJFO: Nashville, TN  
FCO: Warren J. Riley  
**R-IV IMAT-2 (R-IV HQ)**

**4283-DR-FL**  
JFO: Maitland, FL  
FCO: Manny J. Toro

**4314-DR-MS**  
VJFO: Pearl, MS  
FCO: Joe M. Girod  
**R-IV IMAT-1 (R-IV HQ)**

**4315-DR-OK**  
**4324-DR-OK\***  
JFO: Oklahoma City, OK  
FCO: Charles Maskell  
**\*R-VI IMAT-2 (R-VI HQ)**

**4318-DR-AR**  
JFO: North Little Rock, AR  
FCO: Jerry S. Thomas

**4277-DR-LA**  
JFO: Baton Rouge, LA  
FCO: William J. Doran III  
**LA Recovery Office**  
Baton Rouge, LA  
Manager: M. Womack

**Field Offices ★**  
JFOs: 18  
DRs: 30  
EMs: 0  
Deployed Teams (Location)

As of 3:00 a.m. EDT August 16, 2017

\*B-2 Status: Assemble ≤ 2-hrs, On Site ≤ 18-hrs; B-48 Status: Assemble and deploy ≤ 48hrs; Charlie Status: No team assemble time requirement

# FEMA Readiness – Activation Teams



Resource	Status	Total	Status	Activated Team	Activation Level	Activation Times	Reason/Comments
NWC		5	Not Activated				
NRCC		2	Not Activated				NRCS Blue Team – August Primary
HLT		1	Activated				Hurricane Season
RWCs/MOCs		10	Not Activated				
RRCCs		10	Not Activated				

**Back-up Regions (August 14-20): III, VI and II**





# FEMA

**FEMA's mission is to support our citizens and first responders to ensure that as a nation we work together to build, sustain, and improve our capability to prepare for, protect against, respond to, recover from, and mitigate all hazards.**