



FEMA

Daily Operations Briefing

Sunday, July 30, 2017

8:30 a.m. EDT

Significant Activity – July 29-30



FEMA

Significant Events: None

Tropical Activity:

- Atlantic – Disturbance 1 – Low (near 0%); Disturbance 2 – Low (10%)
- Eastern Pacific – Tropical Storm Hilary; Tropical Storm Irwin; Disturbance 1 – Low (near 0%)
- Central Pacific – No tropical cyclones expected next 48 hours
- Western Pacific – No activity affecting U.S. interests

Significant Weather:

- Flash flooding possible – AZ, NM, CO, KS, OK, TX, & FL
- Isolated dry thunderstorms – ID, MT, & WY
- Elevated fire weather & Red Flag Warnings – MT
- Space weather:
 - Past 24 hours: None observed
 - Next 24 hours: None predicted

Earthquake Activity: No significant activity

Declaration Activity: None

Tropical Outlook – Atlantic



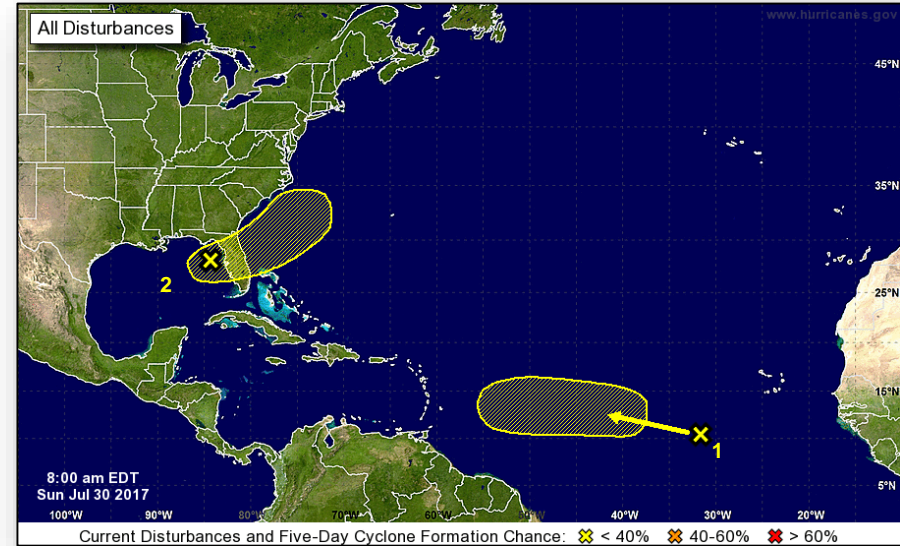
FEMA

Disturbance 1 (as of 8:00 a.m. EDT)

- Located several hundred miles WSW of Cabo Verde Islands
- Moving W at 10-15 mph
- Some development expected over the next several days
- Formation chance through 48 hours: Low (near 0%)
- Formation chance through 5 days: Low (30%)

Disturbance 2 (as of 8:00 a.m. EDT)

- Area of low pressure forecast to develop over NE Gulf of Mexico over the next day or so
- Development should be slow to occur
- Expected to produce locally heavy rainfall across portions of NE and central Florida during the next couple of days
- Formation chance through 48 hours: Low (10%)
- Formation chance through 5 days: Low (20%)



Tropical Outlook – Eastern Pacific



Current advisories and forecasts indicate no threats the U.S.

Tropical Storm Irwin (Advisory #32 as of 5:00 a.m. EDT)

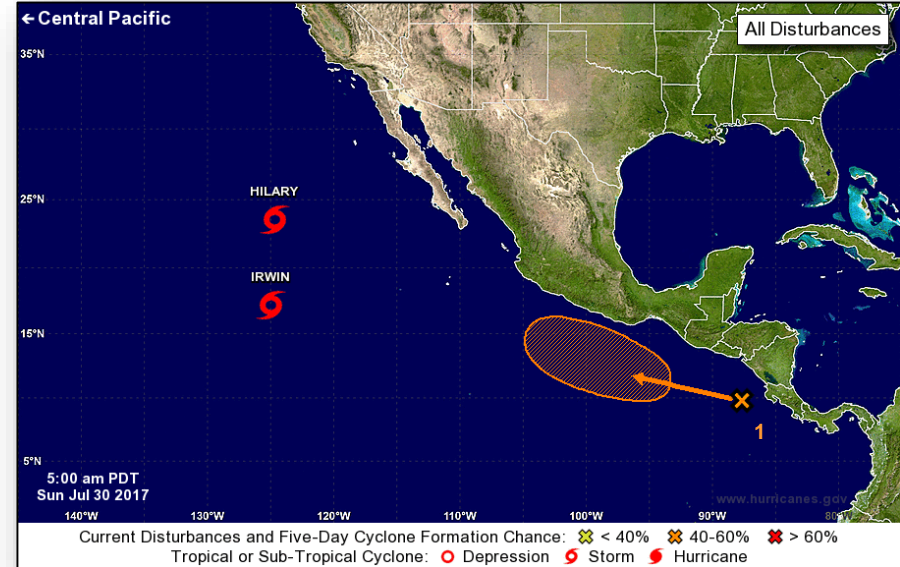
- Located 1,060 miles WSW of Baja California, Mexico
- Expected to become a remnant low by late Monday

Tropical Storm Hilary (Advisory #36 as of 5:00 a.m. EDT)

- Located 940 miles west of Baja California, Mexico
- Expected to become a remnant low by tonight

Disturbance 1 (as of 8:00 a.m. EDT)

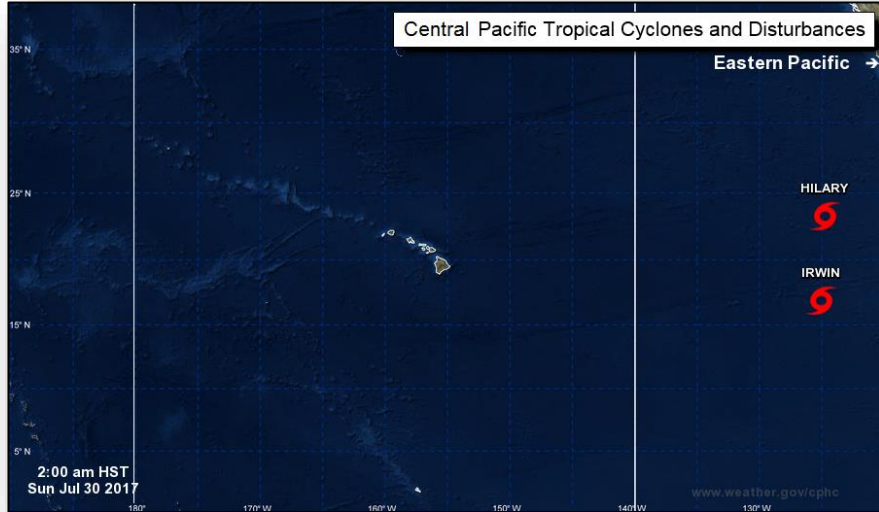
- Expected to form several hundred miles south of the Mexican coast by the middle of the week
- Formation chance through 48 hours: Low (near 0%)
- Formation chance through 5 days: Medium (40%)



Tropical Outlook – Central Pacific



FEMA



48 Hour Outlook

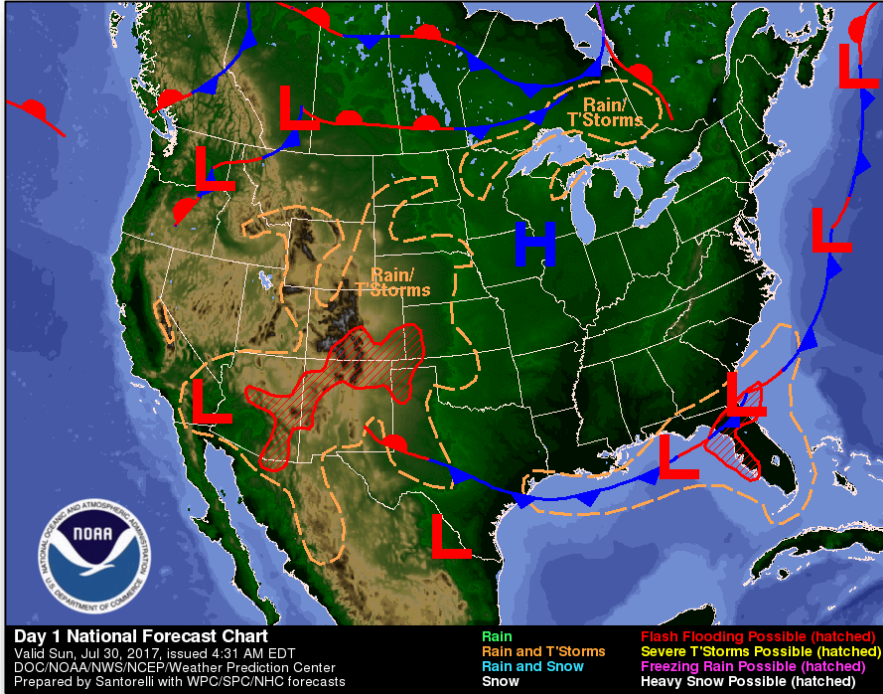


5 Day Outlook

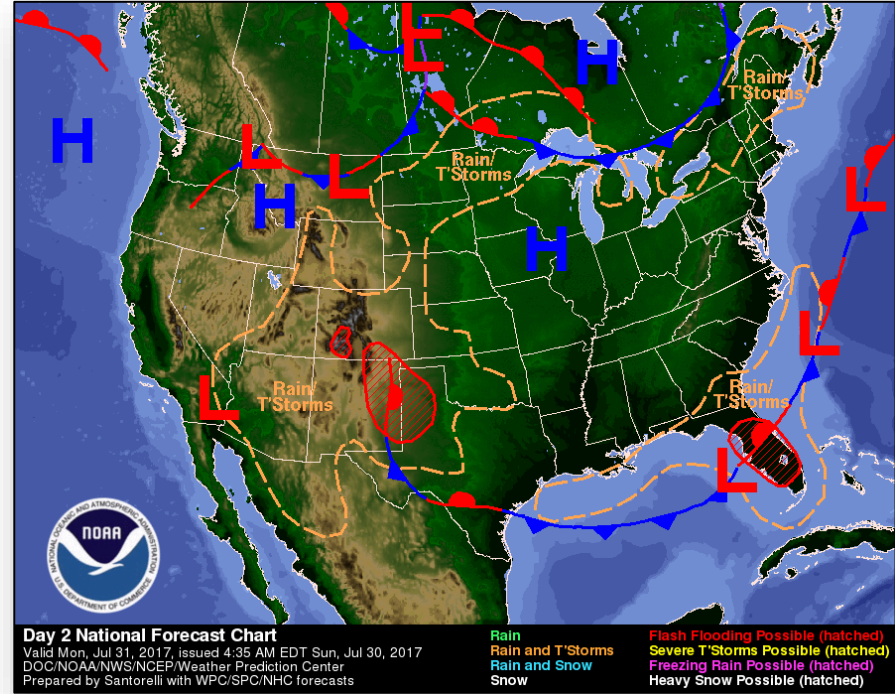
National Weather Forecast



FEMA



Today

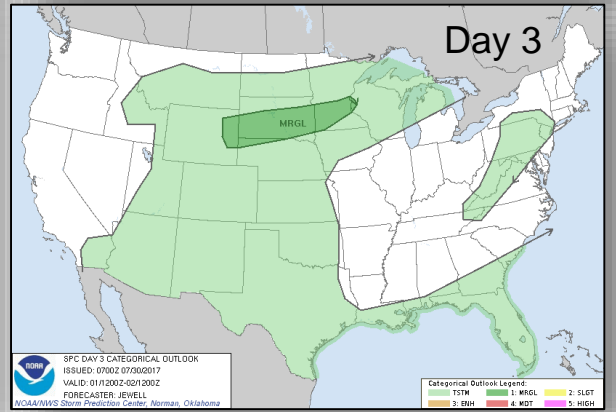
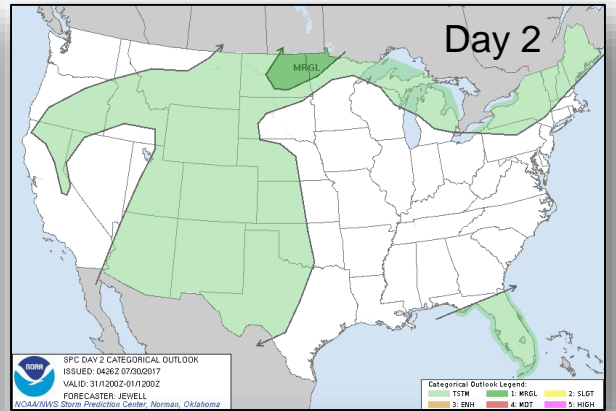
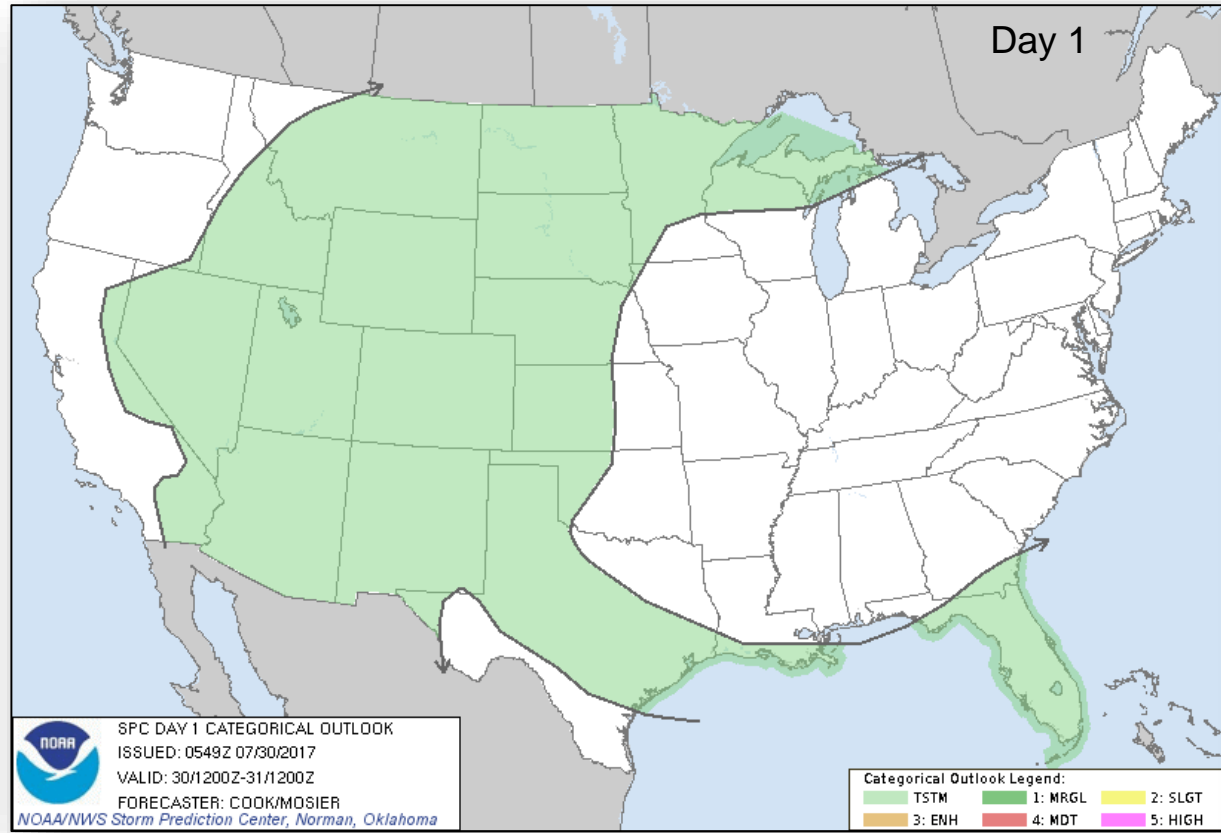


Tomorrow

Severe Weather Outlook – Days 1-3



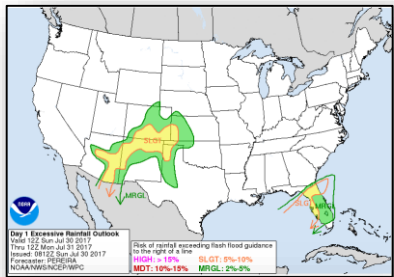
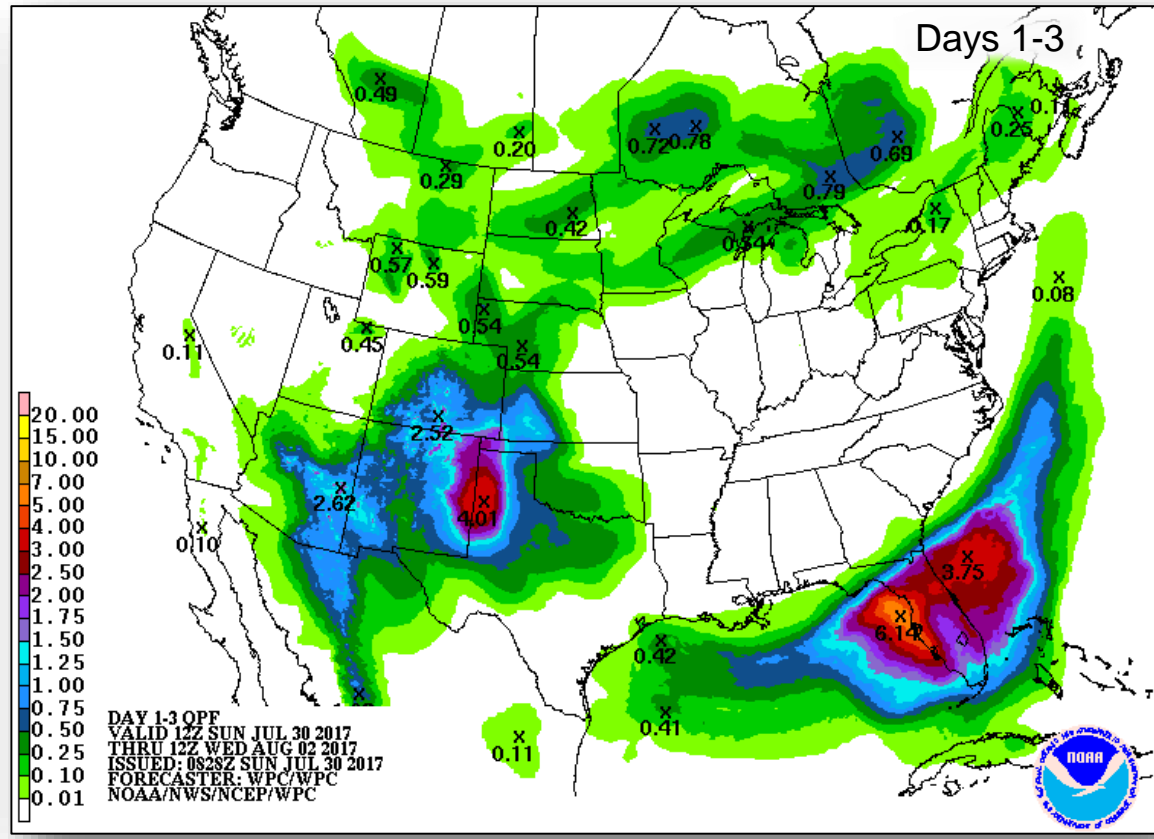
FEMA



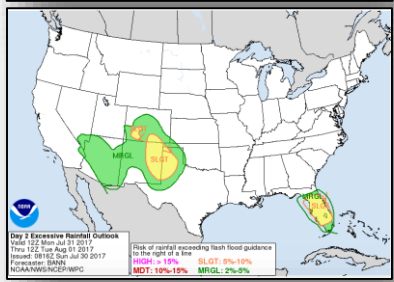
Precipitation Forecast / Flash Flood Risk



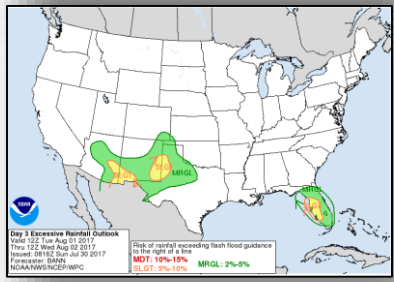
FEMA



Day 1



Day 2

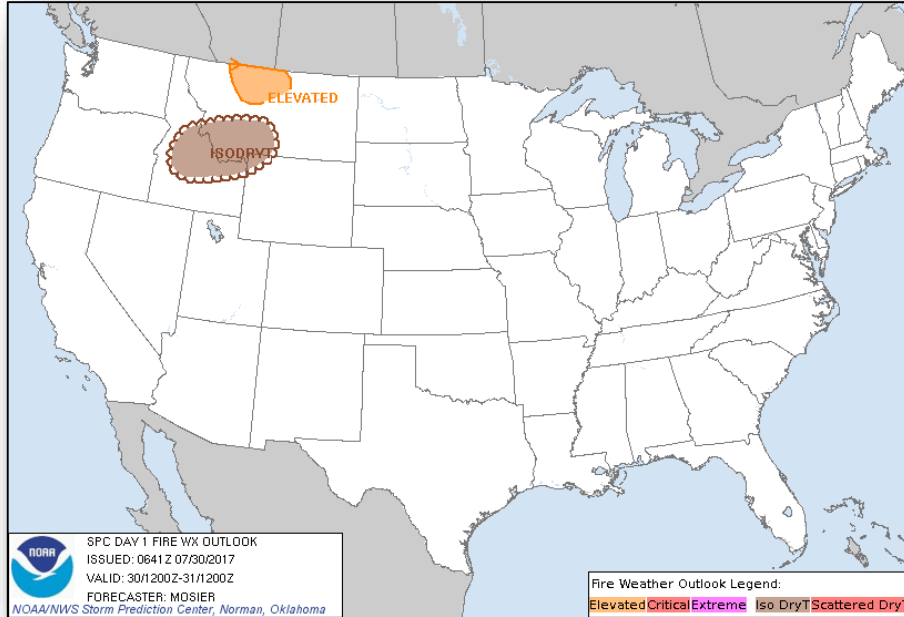


Day 3

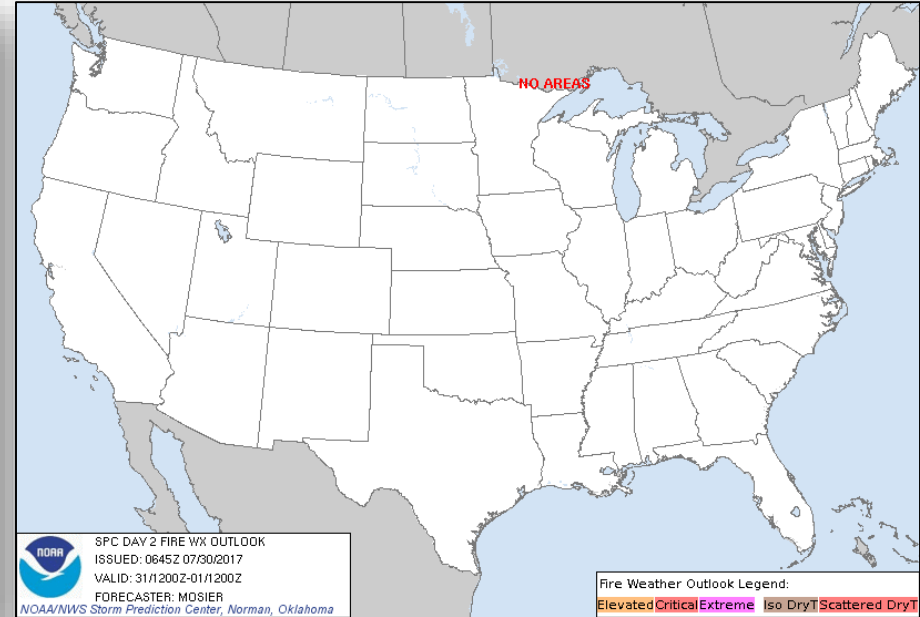
Fire Weather Outlook



FEMA

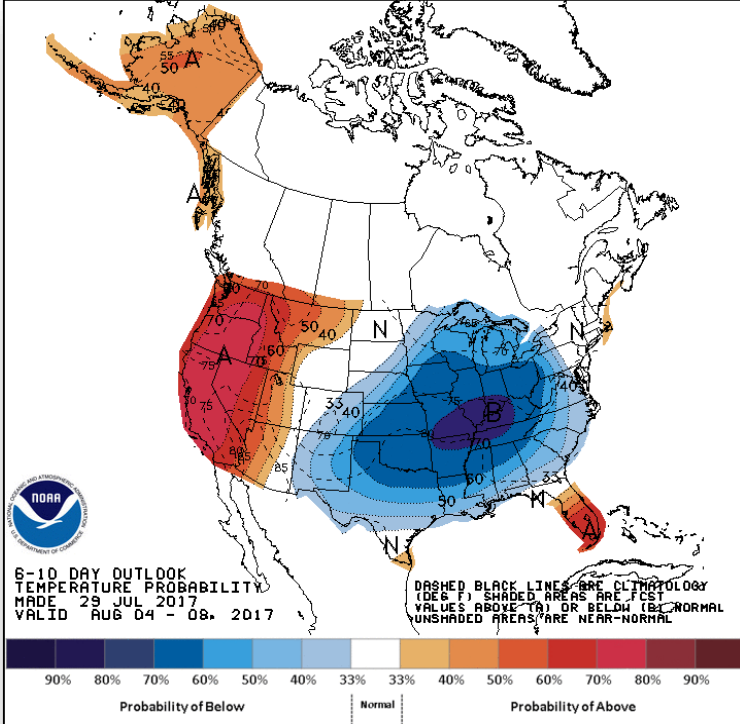


Today

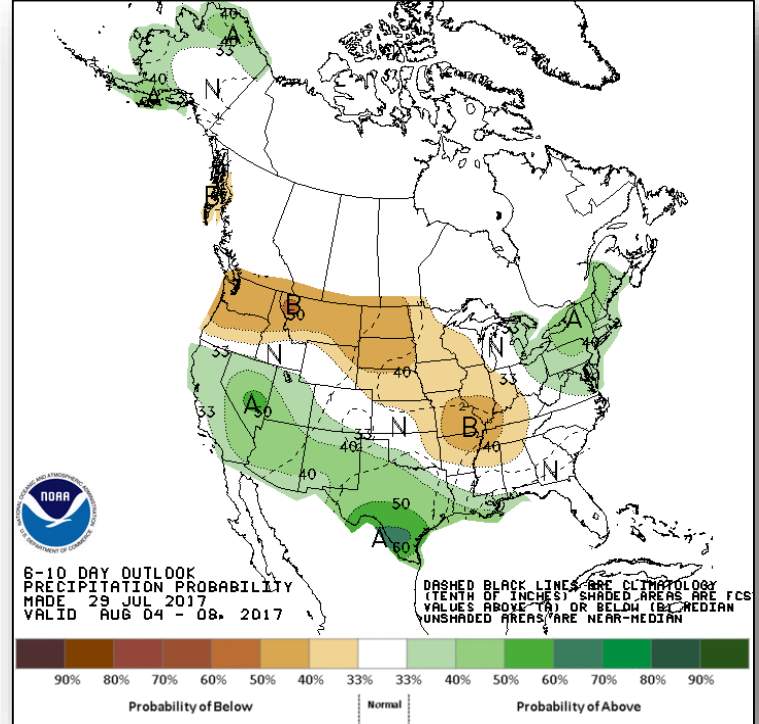


Tomorrow

6-10 Day Outlooks



6-10 Day Temperature Probability



6-10 Day Precipitation Probability

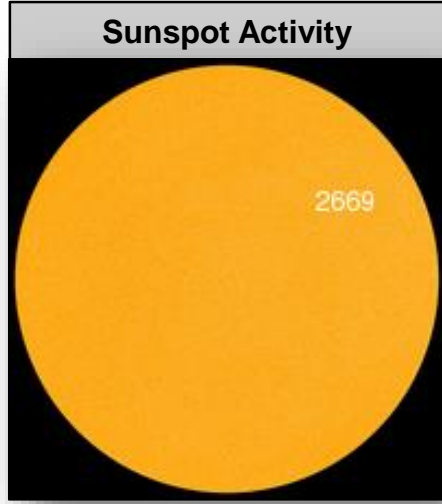

Space Weather



FEMA

	Space Weather Activity	Geomagnetic Storms	Solar Radiation	Radio Blackouts
Past 24 Hours	None	None	None	None
Next 24 Hours	None	None	None	None

For further information on NOAA Space Weather Scales refer to <http://www.swpc.noaa.gov/noaa-scales-explanation>



Wildfire Summary



FEMA

Fire Name (County)	FMAG # (Approved Date)	Acres Burned	Percent Contained	Evacuations (Residents)	Structures			Fatalities / Injuries
					Threatened	Damaged	Destroyed	
Montana (1)								
Lodgepole Complex (Garfield/Petroleum)	5194-FM-MT July 27, 2017	270,723	93%	Lifted	345 (145 homes)	4 1 home	31 (16 homes)	0 / 9

Joint Preliminary Damage Assessments



FEMA

Region	State / Location	Event	IA/PA	Number of Counties		Start – End
				Requested	Completed	
II	NY	Lake Ontario Flooding May 2, 2017- continuing	IA	0	0	N/A
			PA	8	0	Jul 31 – TBD
V	WI	Severe Storms & Flooding July 12, 2017	IA	3	0	Aug 1 – TBD
			PA	3	0	Aug 1 – TBD
VII	IA	Tornadoes, Flooding, and Severe Storms July 19-23, 2017	IA	0	0	N/A
			PA	8	0	Aug 1 – TBD

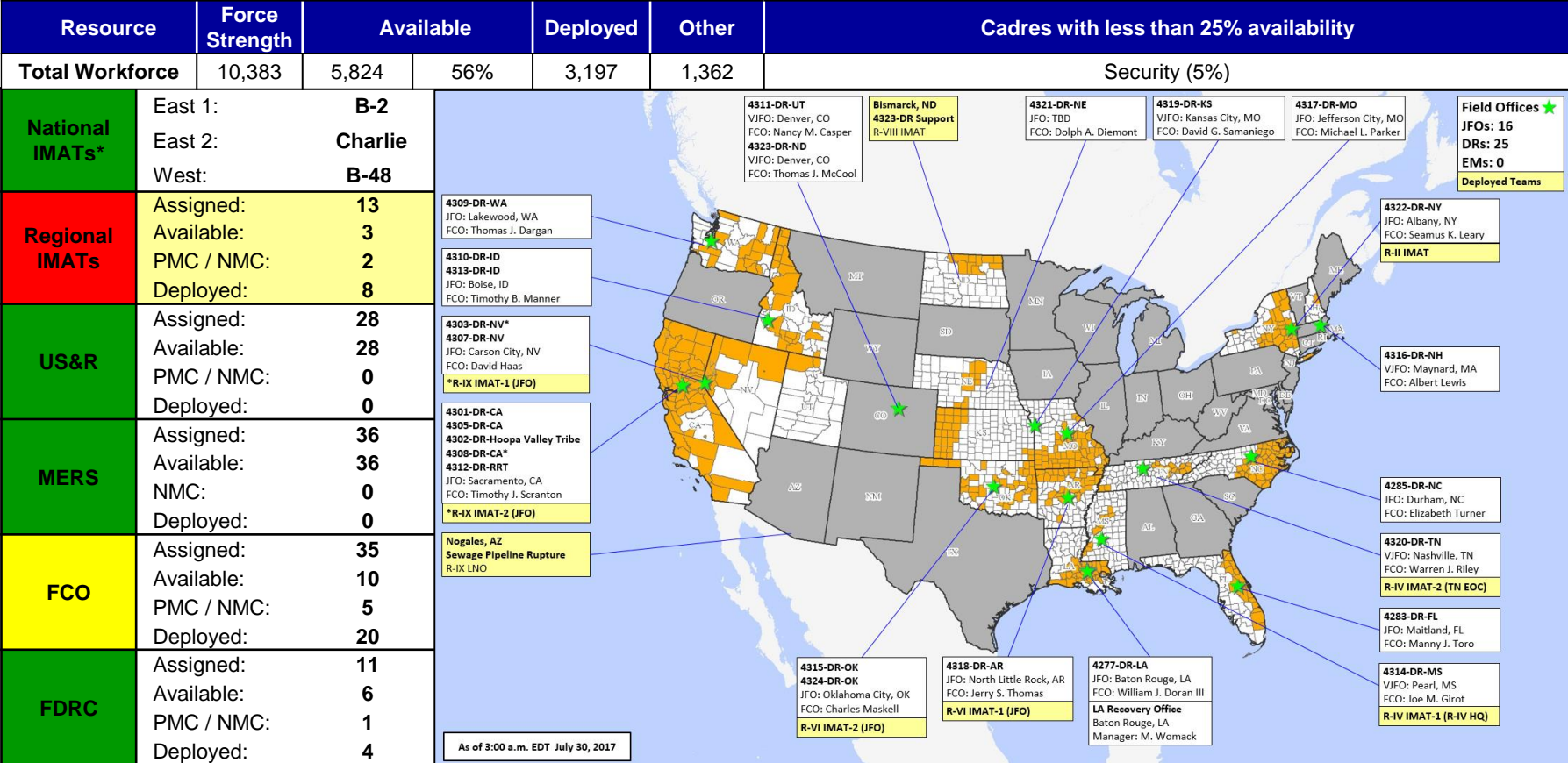
Disaster Requests & Declarations



FEMA

Declaration Requests in Process		Requests APPROVED (since last report)	Requests DENIED (since last report)
8	Date Requested	0	0
OR – DR (Appeal) Severe Winter Storm	June 9, 2017		
NY – DR (Expedited) DR Flooding	July 6, 2017		
WY – DR Flooding	July 10, 2017		
NE – DR Severe Storms, Tornadoes, and Straight-line Winds	July 13, 2017		
ID – DR Flooding, Landslides, and Mudslides	July 19, 2017		
ID – DR Flooding	July 20, 2017		
MI – DR Severe Storms and Flooding	July 21, 2017		
VT – DR Severe Storms and Flooding	July 27, 2017		

Readiness – Deployable Teams and Assets



*B-2 Status: Assemble ≤ 2-hrs, On Site ≤ 18-hrs; B-48 Status: Assemble and deploy ≤ 48hrs; Charlie Status: No team assemble time requirement

FEMA Readiness – Activation Teams



FEMA

Resource	Status	Total	Status	Activated Team	Activation Level	Activation Times	Reason/Comments
NWC		5	Not Activated				
NRCC		2	Not Activated				NRCS Gold Team – July primary NRCS Blue Team – August Primary
HLT		1	Activated				Hurricane Season
RWCs/MOCs		10	Not Activated				
RRCCs		10	Not Activated				

Back-up Regions (July 24-31): I, V, and VII



FEMA

FEMA's mission is to support our citizens and first responders to ensure that as a nation we work together to build, sustain, and improve our capability to prepare for, protect against, respond to, recover from, and mitigate all hazards.