



FEMA

Daily Operations Briefing

Thursday, July 13, 2017

8:30 a.m. EDT

Significant Activity – July 12-13



Significant Events: None

Tropical Activity:

- Atlantic – No tropical cyclones expected next 48 hours
- Eastern Pacific – Tropical Storm Fernanda
- Central Pacific – No tropical cyclones expected next 48 hours
- Western Pacific – No activity affecting U.S. interests

Significant Weather:

- Severe Thunderstorms – Middle Mississippi Valley to Great Lakes/Ohio Valley
- Flash Flooding Possible – Great Lakes and Ohio Valley to Mid-Atlantic and Northeast
- Elevated Fire Weather Conditions and Isolated Dry Thunderstorms – Northern Intermountain, Central Great Basin, and Northern/Central Rockies
- Space Weather – Past 24 hours: none observed; Next 24 hours: none predicted

Earthquake Activity: No significant activity

Declaration Activity:

- Major Disaster Declaration Approved for FEMA-4322-DR-NY
- Major Disaster Declaration Approved for FEMA-4323-DR-ND

Tropical Outlook – Atlantic



48 Hour Outlook



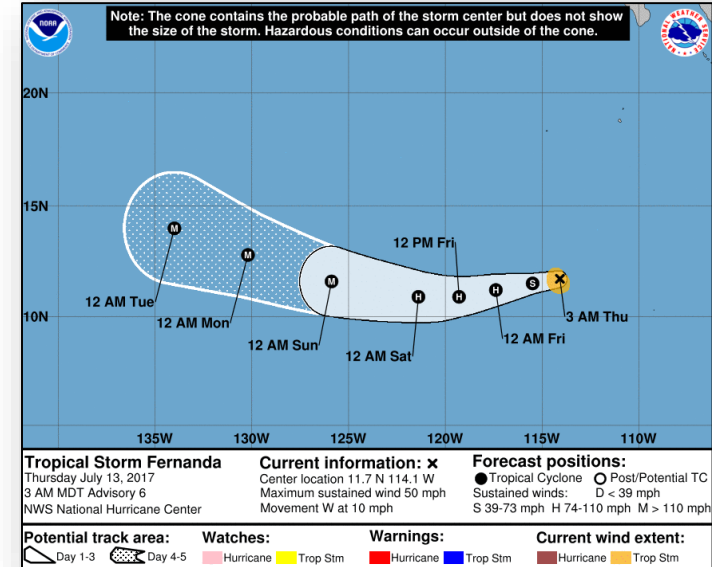
5 Day Outlook

Tropical Outlook – Eastern Pacific



Tropical Storm Fernanda (Advisory #6 as of 5:00 a.m. EDT)

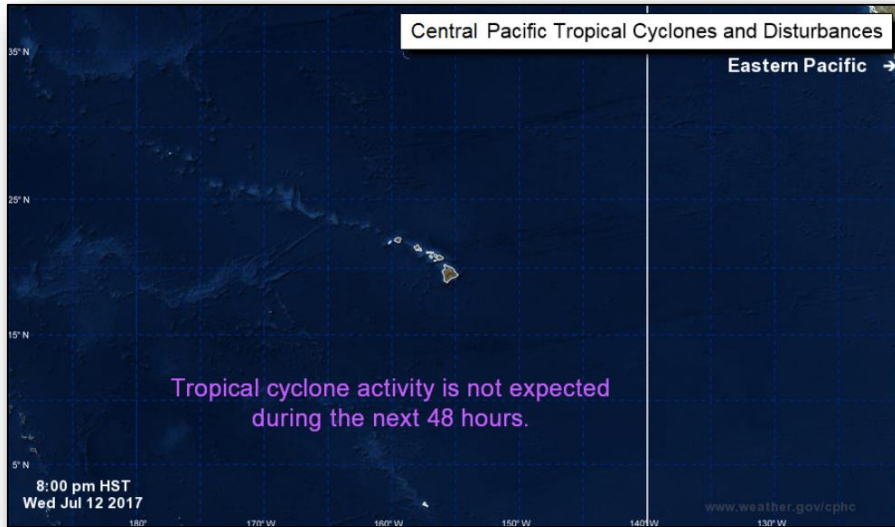
- Located 820 miles SSW of Southern Tip of Baja California peninsula, Mexico
- Could strengthen to a hurricane tonight
- Based on current advisory, there are no threats to U.S. interests



Tropical Outlook – Central Pacific



FEMA



48 Hour Outlook

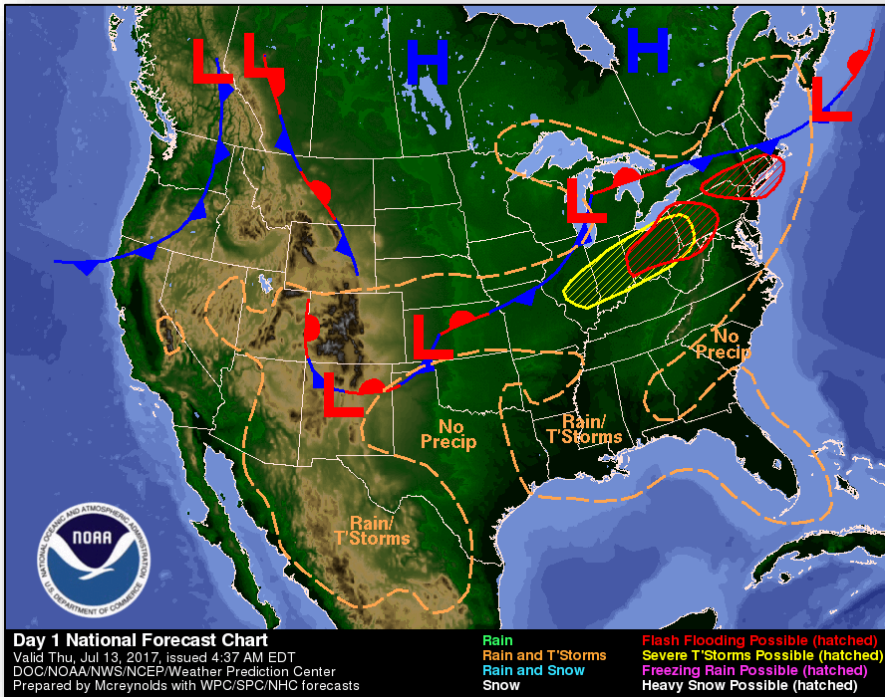


5 Day Outlook

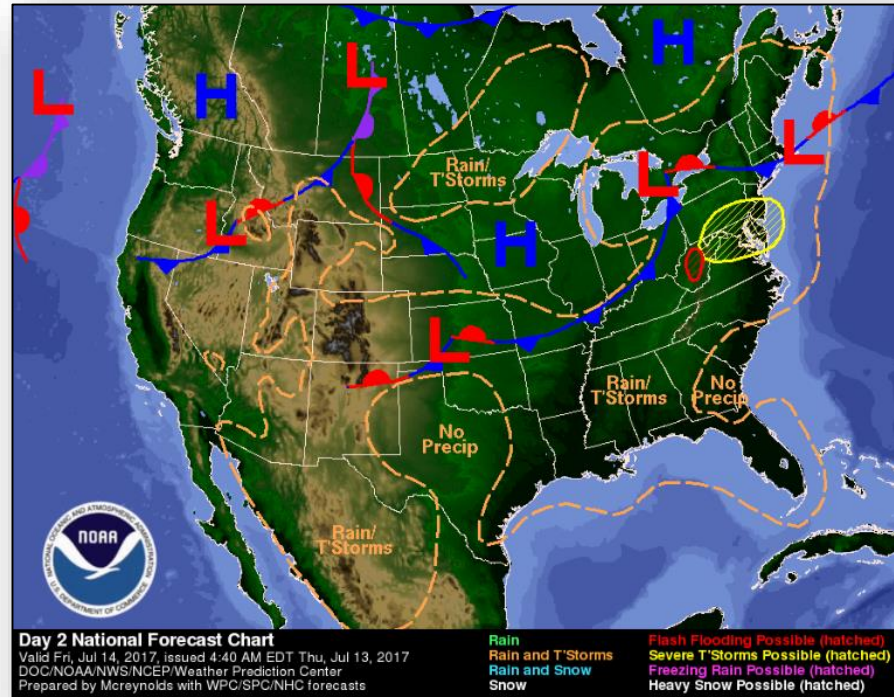
National Weather Forecast



FEMA

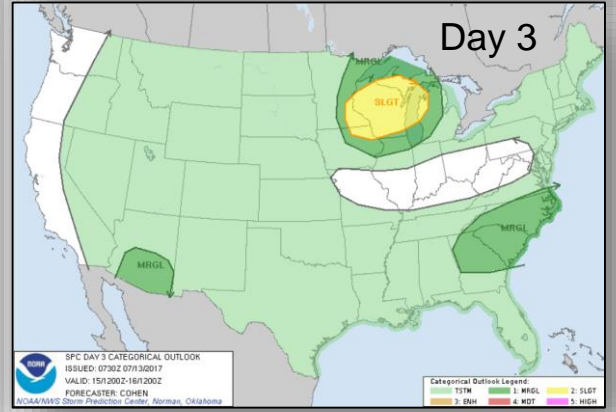
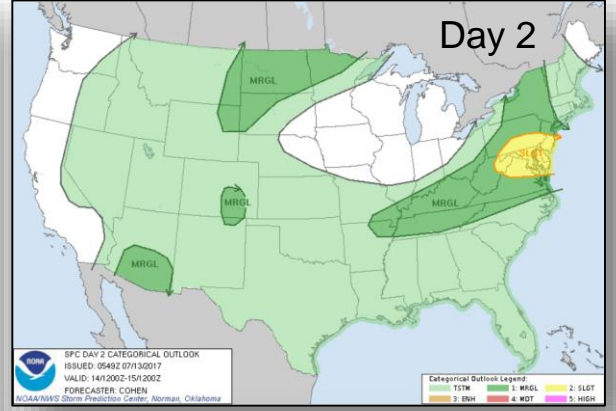
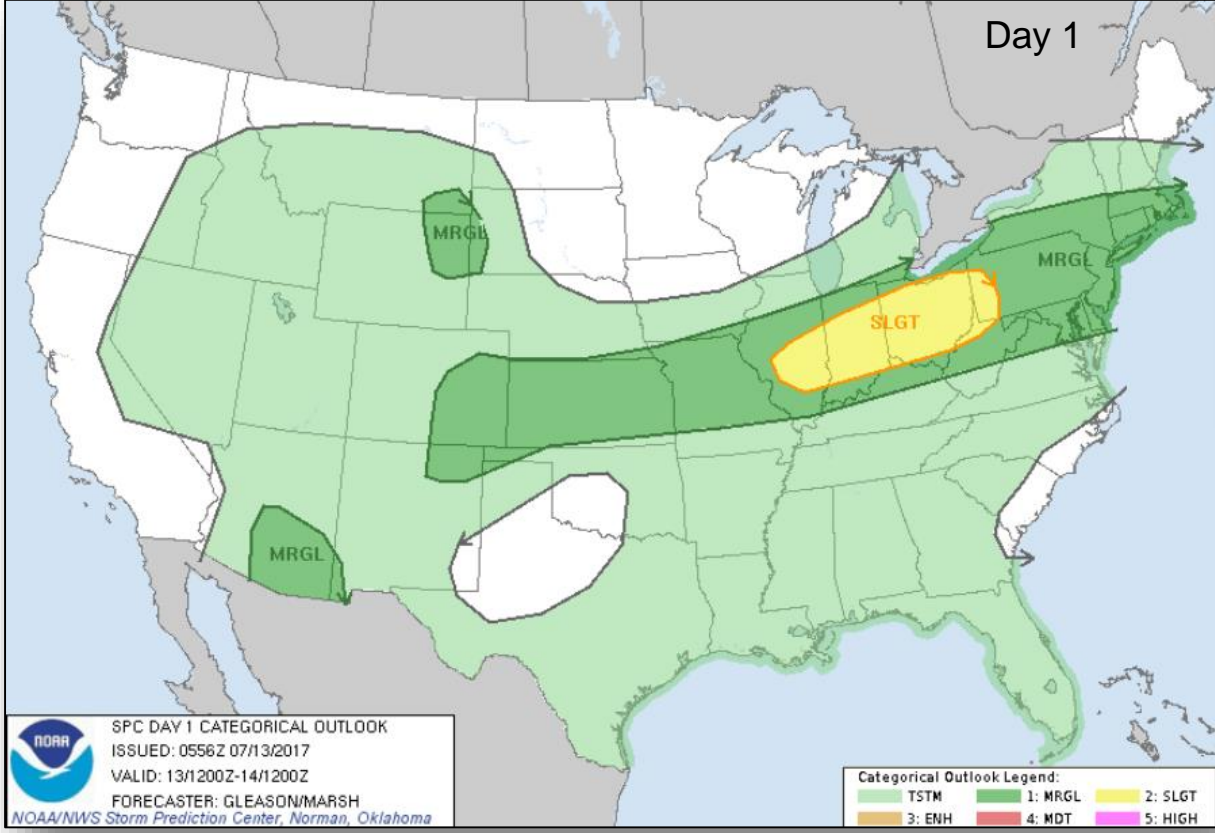


Today



Tomorrow

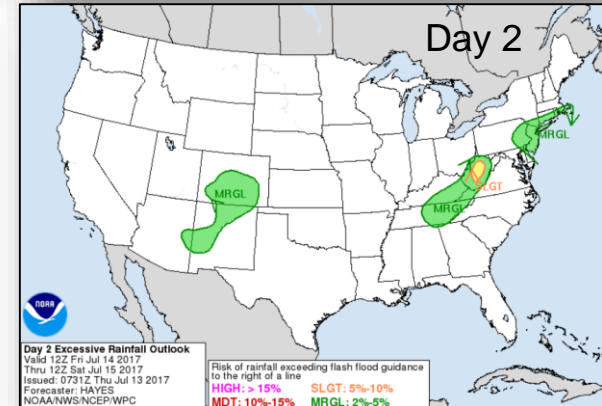
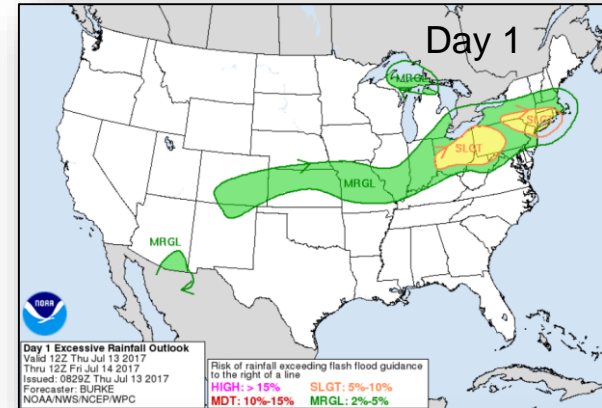
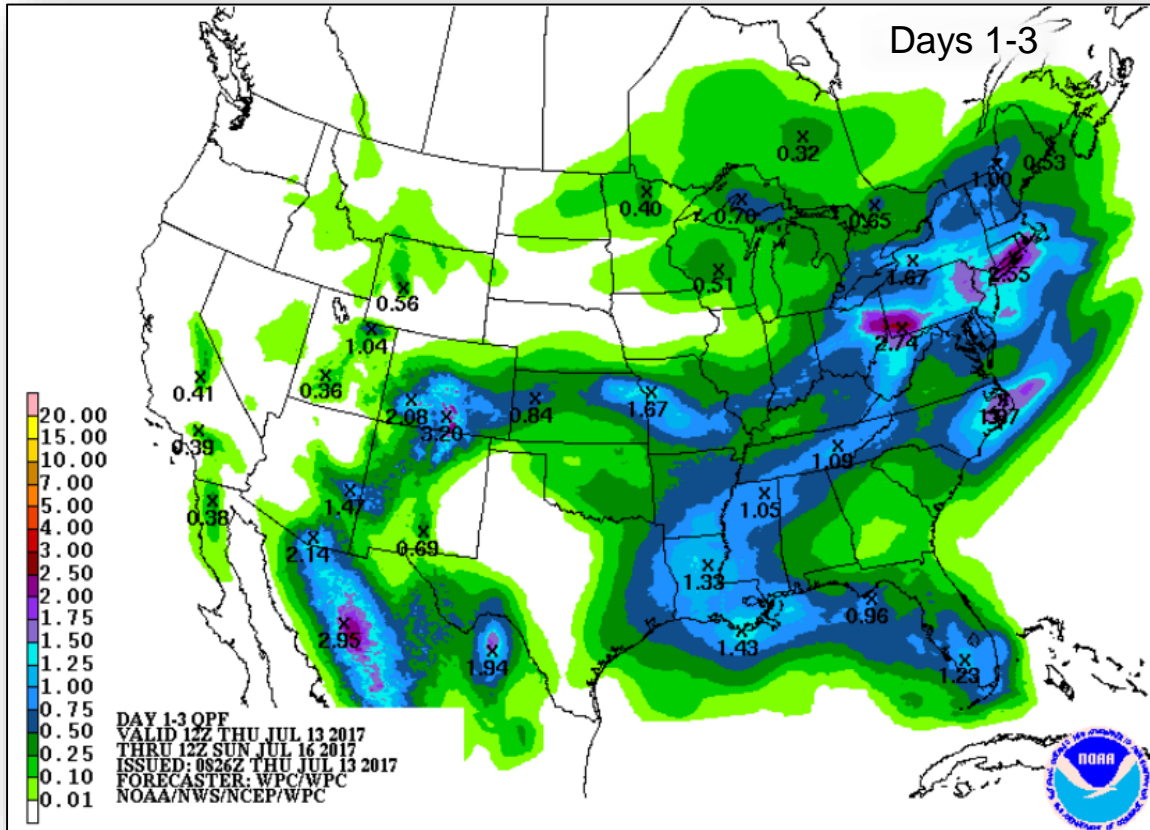
Severe Weather Outlook – Days 1-3



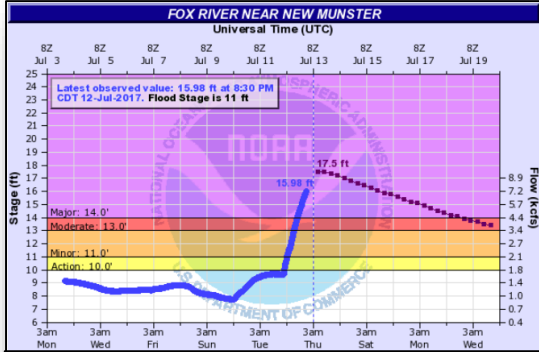
Precipitation Forecast / Flash Flood Risk




FEMA



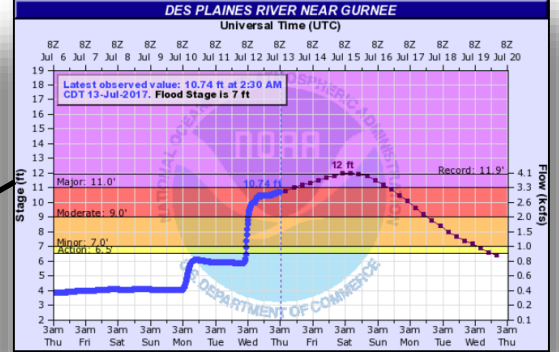
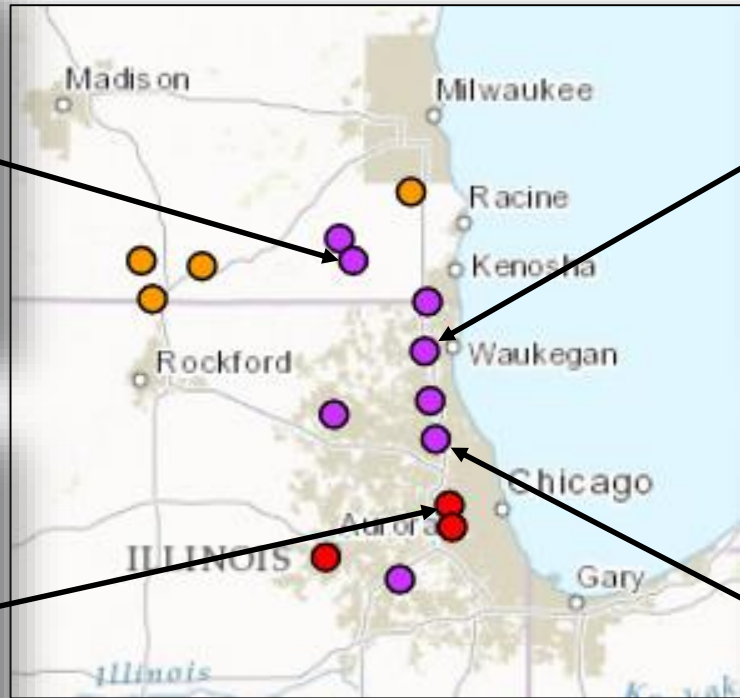
Regional River Forecast – Fox & Des Plaines



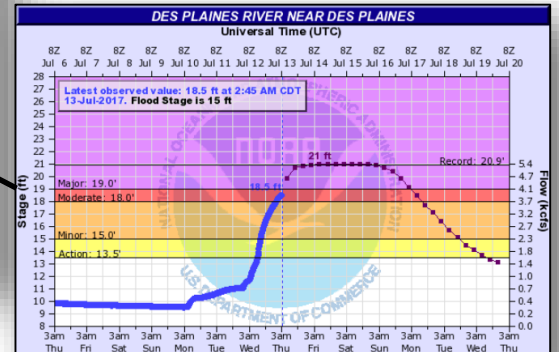
At 17.45 ft.: Widespread flooding in Salem and Silver Lake including some homes.



At 17.5 ft.: Residential area near River Oaks Drive flooded.



At 11.0 ft.: U.S. Route 41 closes and some homes flooding.

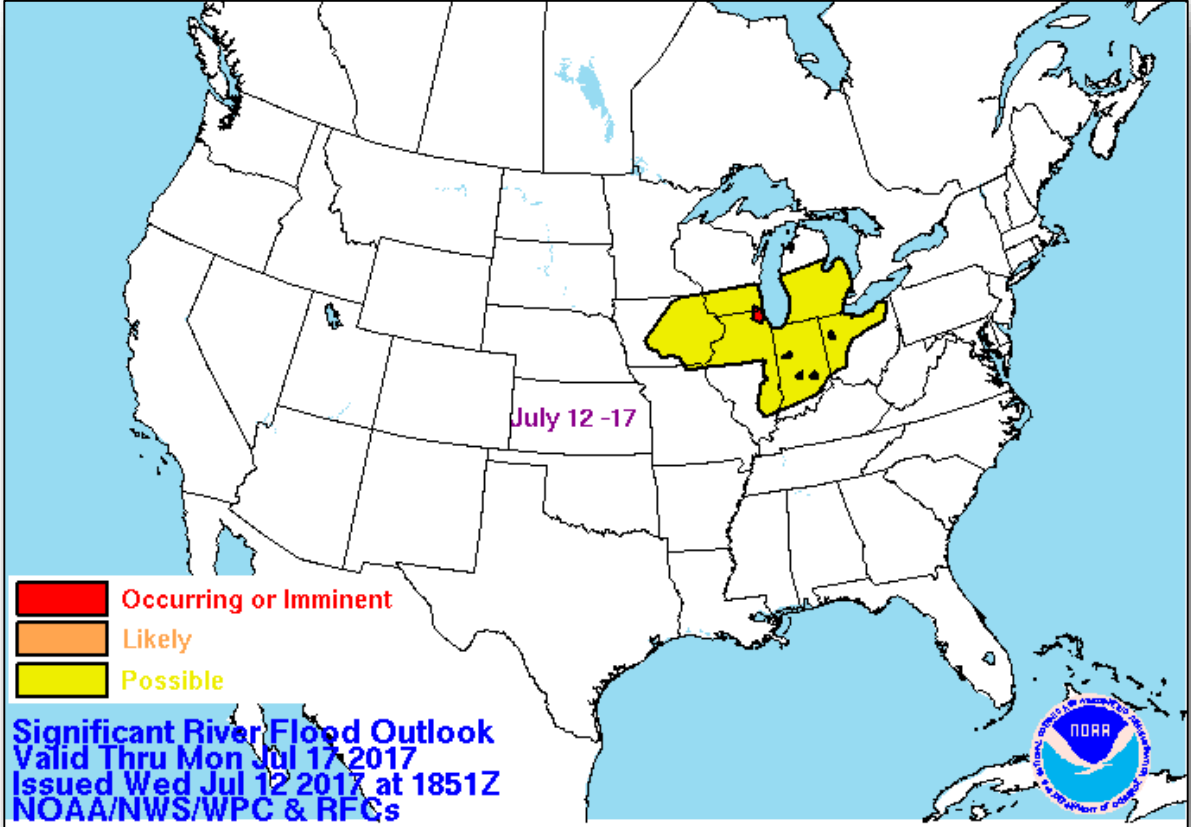


At 20.0 ft.: Flooding affects large areas near the river with numerous home impacted.

Significant River Flood Outlook



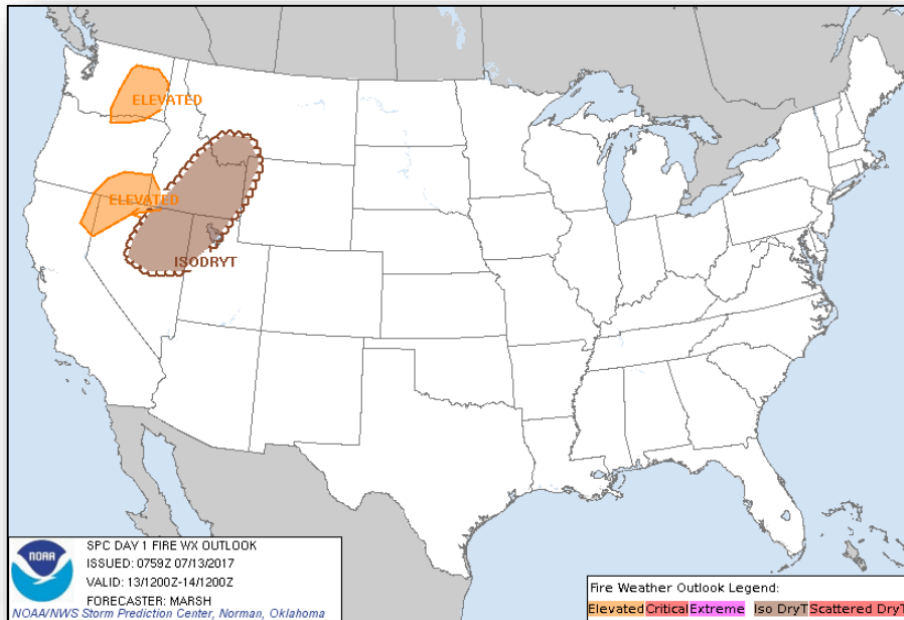
FEMA



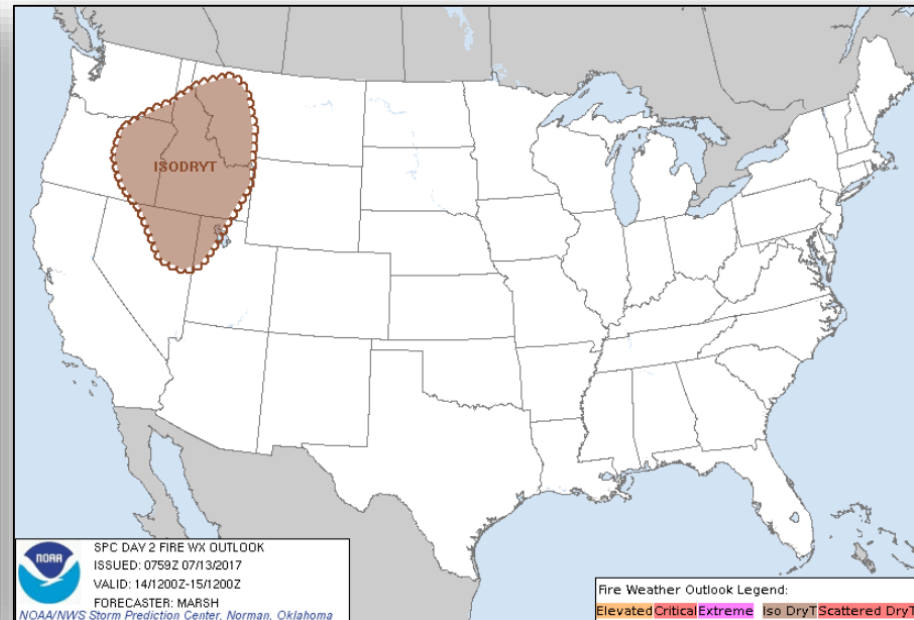
Fire Weather Outlook



FEMA



Today

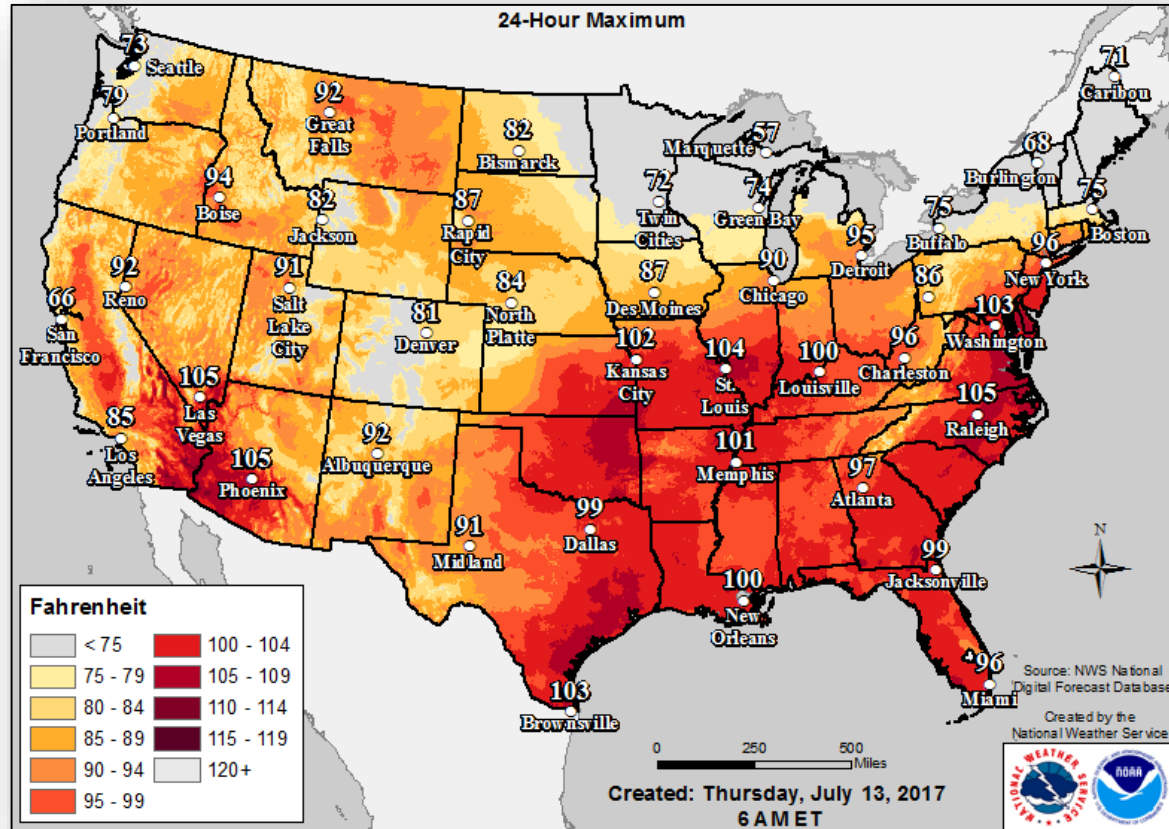


Tomorrow

National Heat Index Forecast



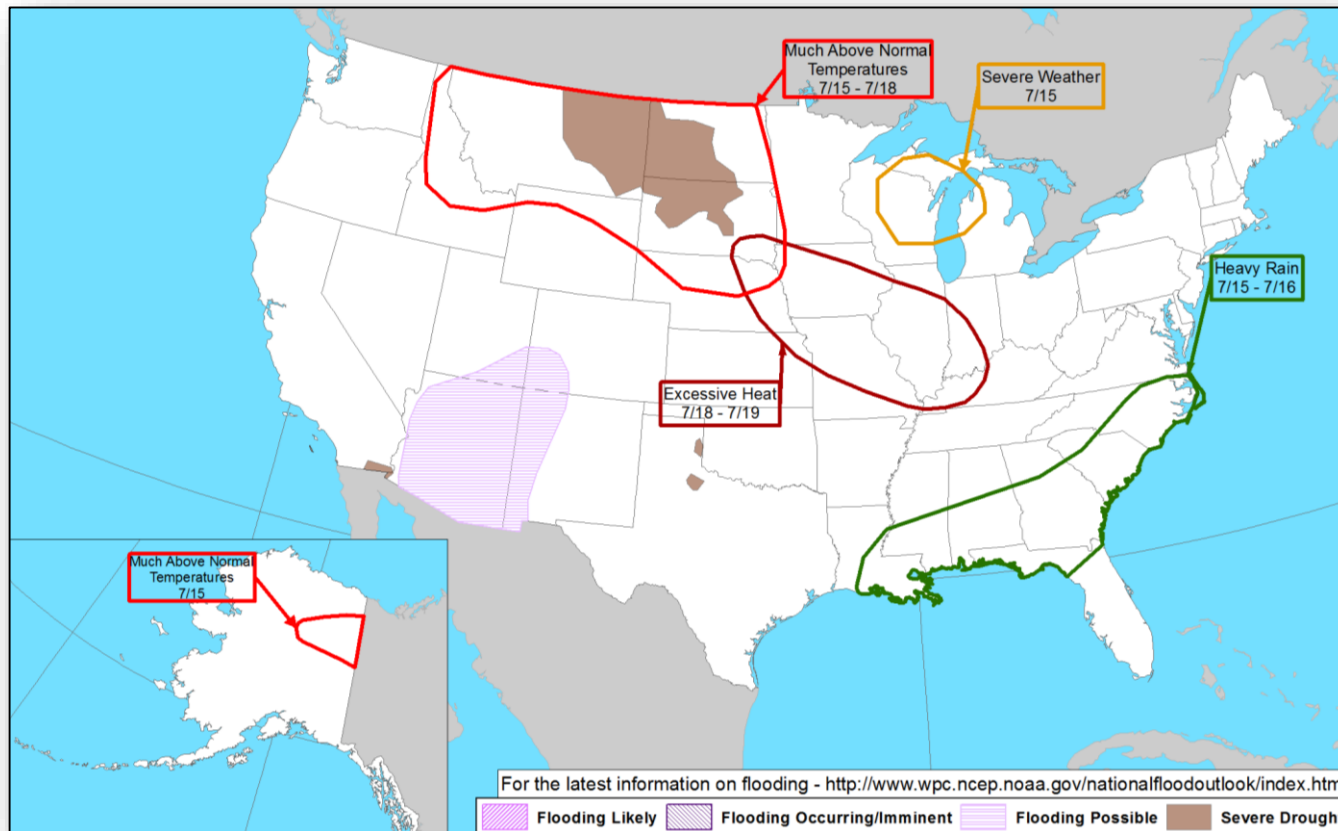
FEMA



Hazards Outlook – July 15-19



FEMA





Space Weather



FEMA

	Space Weather Activity	Geomagnetic Storms	Solar Radiation	Radio Blackouts
Past 24 Hours	None	None	None	None
Next 24 Hours	None	None	None	None

For further information on NOAA Space Weather Scales refer to <http://www.swpc.noaa.gov/noaa-scales-explanation>



Wildfire Summary



Fire Name (County)	FMAG # (Approved Date)	Acres Burned	Percent Contained	Evacuations (Residents)	Structures			Fatalities / Injuries
					Threatened	Damaged	Destroyed	
California (2)								
Wall Fire - FINAL (Butte)	5189-FM-CA July 9, 2017	6,033 (+233)	70% (+15%)	Lifted	0	10 (3 homes)	91 (41 homes)	0 / 0
Whittier Fire (Santa Barbara)	N/A	11,920	48%	Mandatory	262 homes	0	20 (8 homes)	0 / 1

Joint Preliminary Damage Assessments



FEMA

Region	State / Location	Event	IA/PA	Number of Counties		Start – End
				Requested	Completed	
I	New Hampshire	Severe Weather Jun 30 – Jul 1, 2017	IA	0	0	N/A
			PA	1	0	Jul 6 – TBD
	Vermont	Severe Weather Jun 30 – Jul 1, 2017	IA	0	0	N/A
			PA	6	0	Jul 12 – TBD

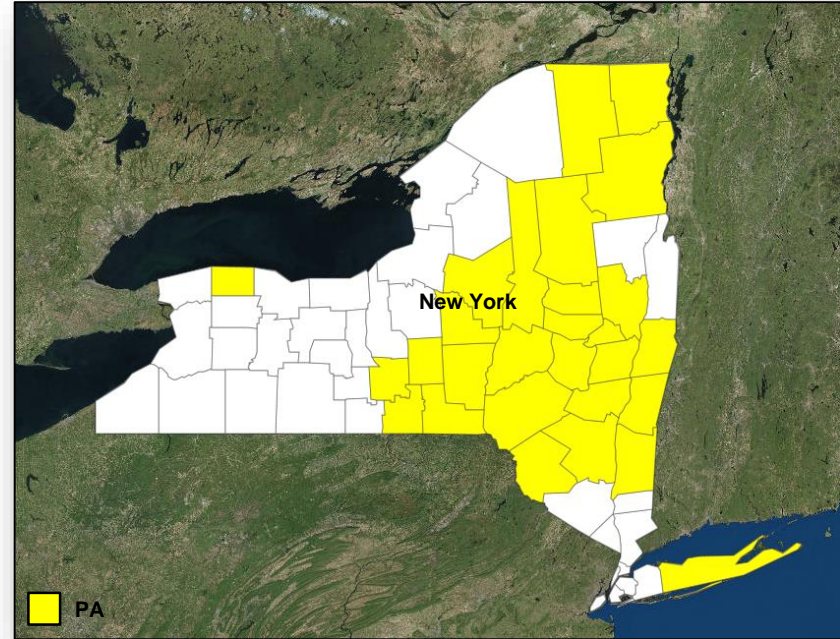
Declaration Approved



FEMA

FEMA-4322-DR-NY

- The President approved a Major Disaster Declaration on July 12, 2017
- For Severe Winter Storm and Snowstorm that occurred March 14-17, 2017
- Provides:
 - Public Assistance for 28 counties, including snow assistance for 27 counties
 - Hazard Mitigation statewide
- The FCO is Seamus K. Leary

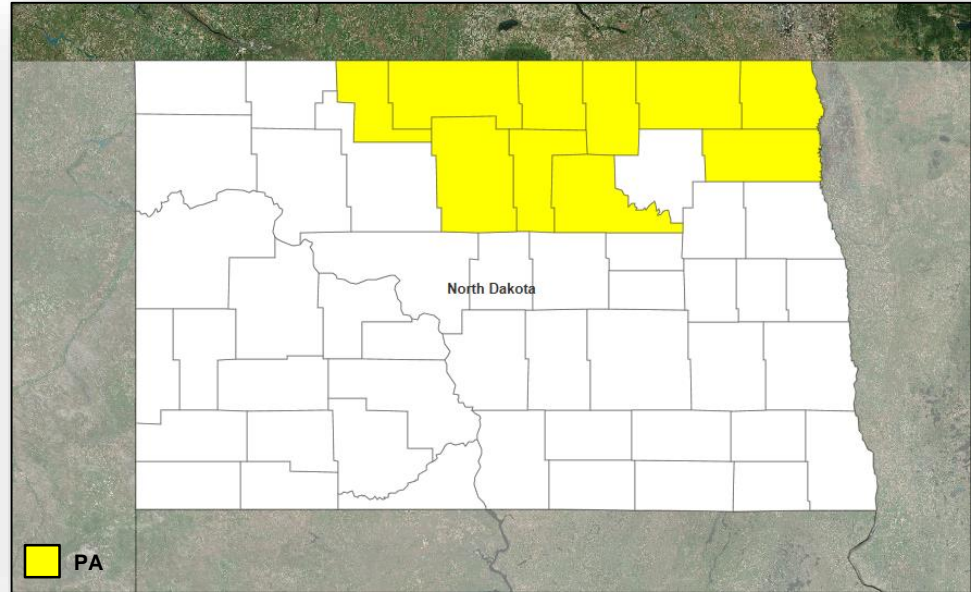


Declaration Approved



FEMA-4323-DR-ND

- The President approved a Major Disaster Declaration on June 12, 2017
- For flooding that occurred March 23 – April 29, 2017
- Provides:
 - Public Assistance for 10 counties and the Turtle Mountain Band of Chippewa Reservation*
 - Hazard Mitigation for all areas within the state
- The FCO is Thomas J. McCool



* The Turtle Mountain Band of Chippewa Reservation falls wholly within the boundary of Rolette County

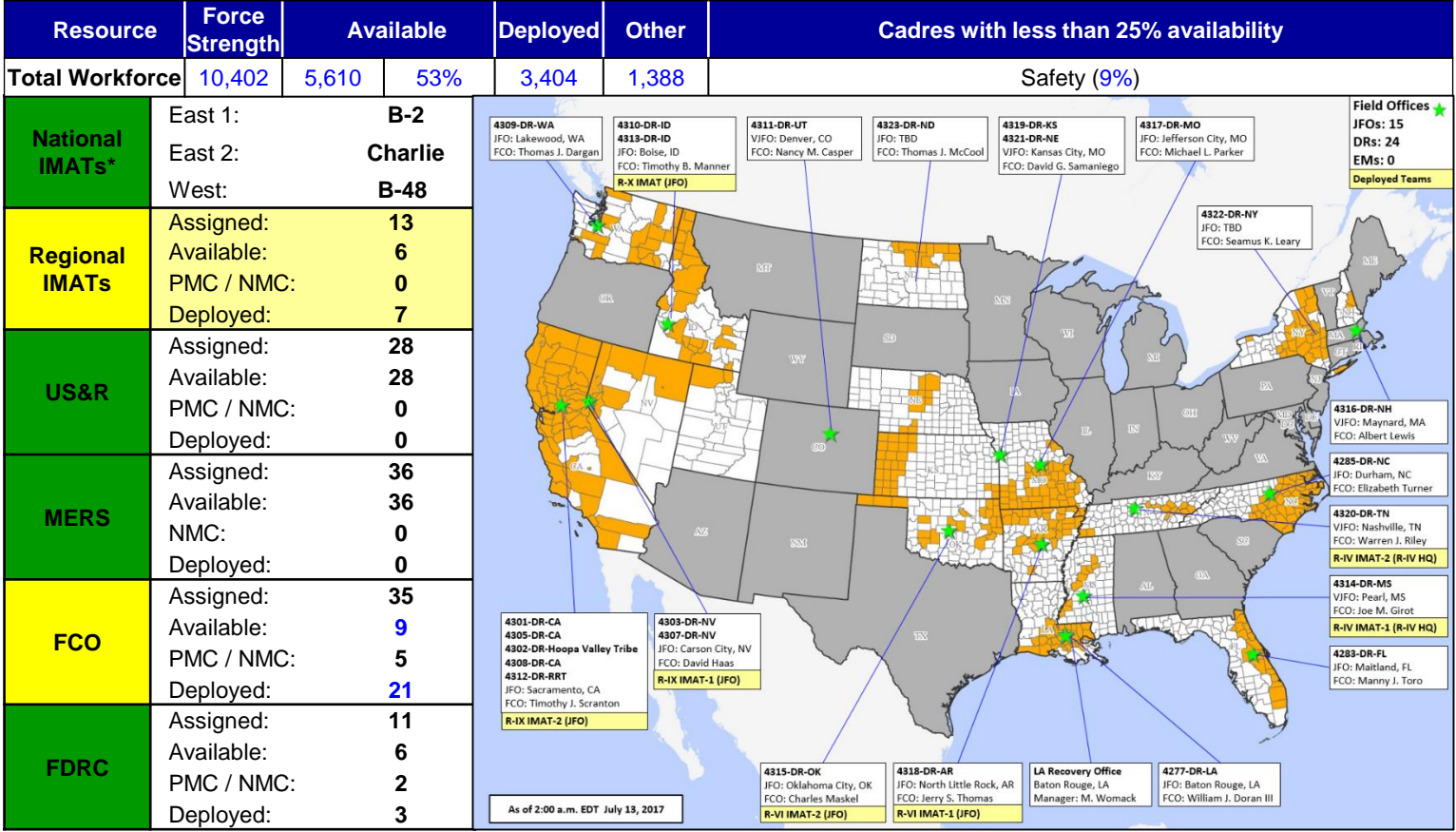
Disaster Requests & Declarations



FEMA

Declaration Requests in Process		Requests APPROVED (since last report)	Requests DENIED (since last report)
4	Date Requested	2	0
NY – DR Severe Winter Storm and Snowstorm	May 29, 2017	Declared July 12, 2017	
ND – DR Flooding	June 5, 2017	Declared July 12, 2017	
OR – DR (Appeal) Severe Winter Storm	June 9, 2017		
OK – DR Severe Storms, Tornadoes, Straight-line Winds, and Flooding	July 6, 2017		
NY – Expedited DR Flooding	July 10, 2017		
WY – Flooding	July 10, 2017		

Readiness – Deployable Teams and Assets



*B-2 Status: Assemble ≤ 2-hrs, On Site ≤ 18-hrs; B-48 Status: Assemble and deploy ≤ 48hrs; Charlie Status: No team assemble time requirement

FEMA Readiness – Activation Teams



Resource	Status	Total	Status	Activated Team	Activation Level	Activation Times	Reason/Comments
NWC		5	Not Activated				
NRCC		2	Not Activated				NRCS Gold Team – July primary
HLT		1	Activated				
RWCs/MOCs		10	Not Activated				
RRCCs		10	Not Activated				

Back-up Regions (July 10-16): I, VIII, and II



FEMA

FEMA's mission is to support our citizens and first responders to ensure that as a nation we work together to build, sustain, and improve our capability to prepare for, protect against, respond to, recover from, and mitigate all hazards.