



FEMA

Daily Operations Briefing

Tuesday, July 11, 2017

8:30 a.m. EDT

Significant Activity – July 10 -11



Significant Events: None

Tropical Activity:

- Atlantic – No tropical cyclones expected next 48 hours
- Eastern Pacific – Tropical Storm Eugene; Disturbance 1
- Central Pacific – No tropical cyclones expected next 48 hours
- Western Pacific – No activity affecting U.S. interests

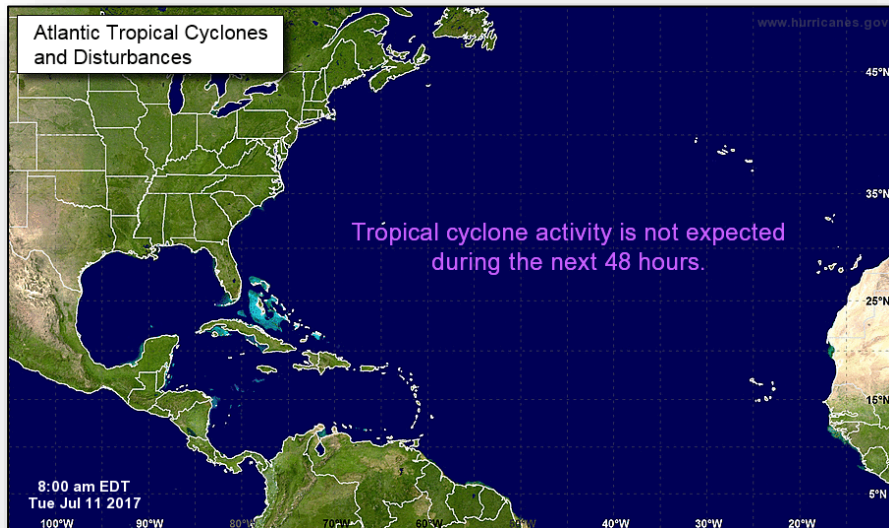
Significant Weather:

- Severe Thunderstorms – Northern Plains and Upper Mississippi Valley
- Flash Flooding – Upper Mississippi Valley, Great Lakes, Middle Mississippi and Ohio valleys
- Critical and Elevated Fire weather – ID, CA, MT, WY, ND, and SD
- Isolated Dry Thunderstorms – MT, WY, ND, and SD
- Space Weather – Past 24 hours: none observed; Next 24 hours: none predicted

Earthquake Activity: No significant activity

Declaration Activity: Major Disaster Declaration Request – New York

Tropical Outlook – Atlantic



48 Hour Outlook



5 Day Outlook

Tropical Outlook – Eastern Pacific



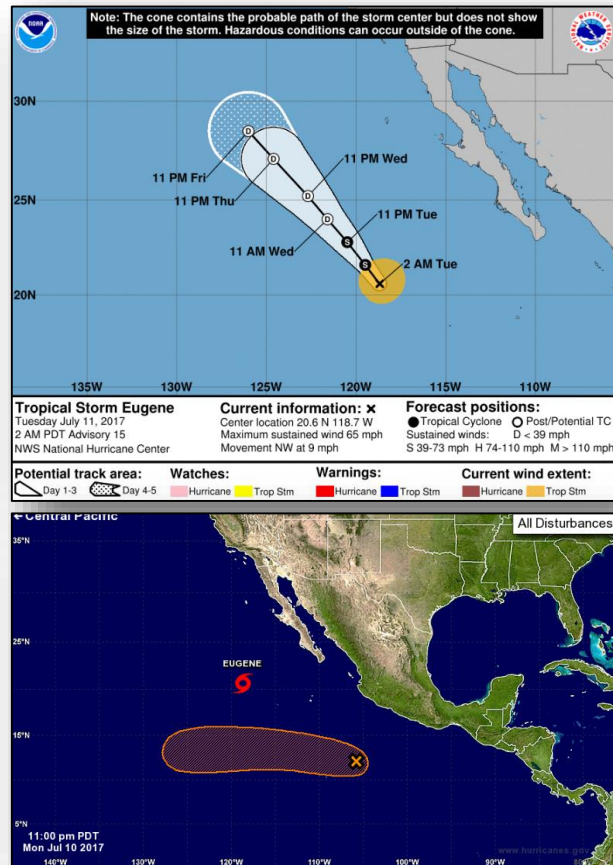
Tropical Storm Eugene (Advisory #15 as of 5:00 a.m. EDT)

- Located 545 miles SSW Punta Eugenia, Mexico
- Maximum sustained winds are 65 mph, Tropical-storm force winds extend outward up to 105 miles
- Likely to produce life-threatening surf and rip currents in portions of southern California today and tomorrow


Disturbance 1 (As of 2:00 a.m. EDT)

- Located several hundred miles SSW of Manzanillo, Mexico
- Formation chance through 48 hours: Low (30%)
- Formation chance through 5 days: Medium (60%)

Based on current advisory, there is no threat to the U.S.



Tropical Outlook – Central Pacific

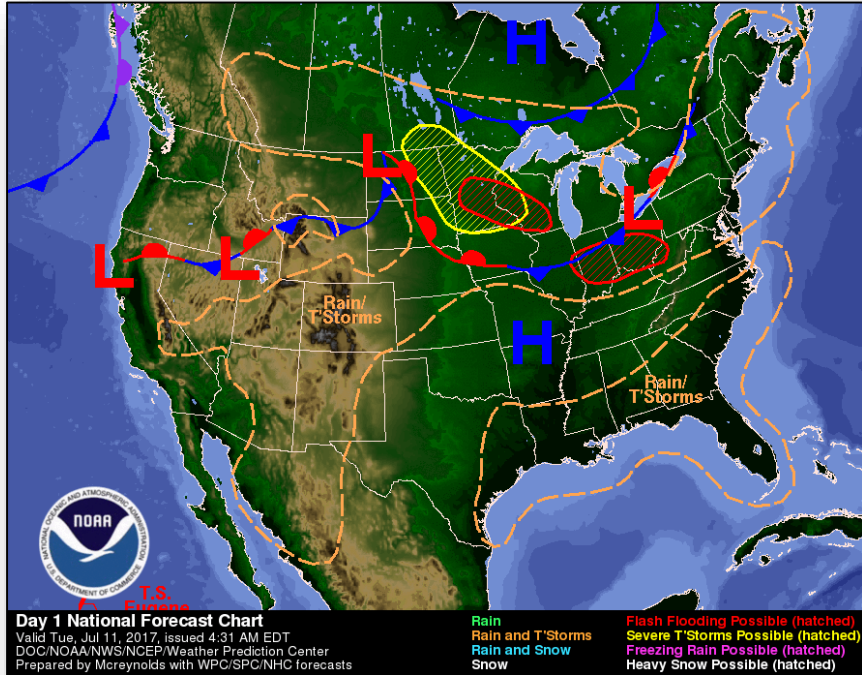


48 Hour Outlook

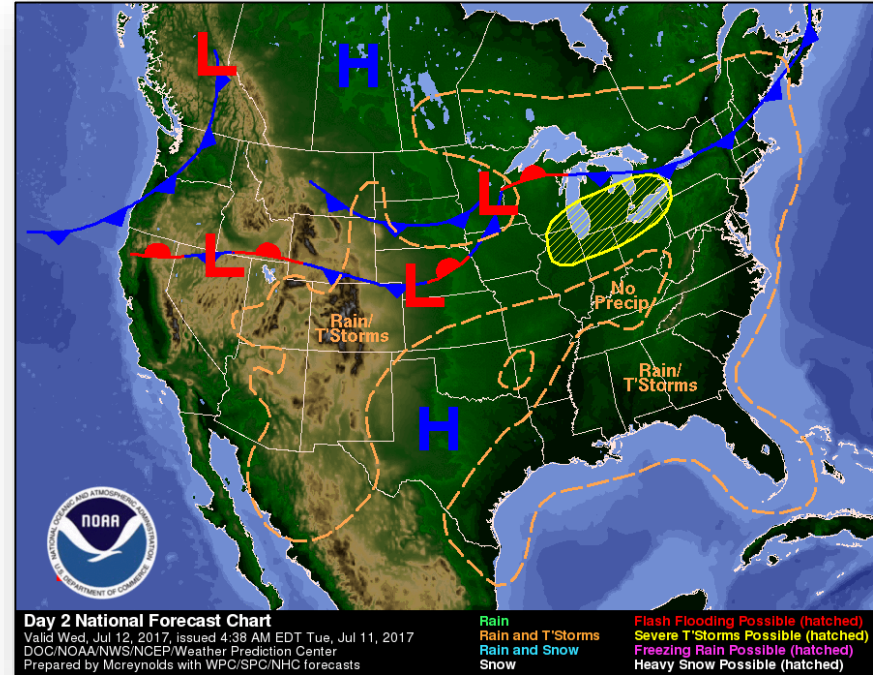


5 Day Outlook

National Weather Forecast

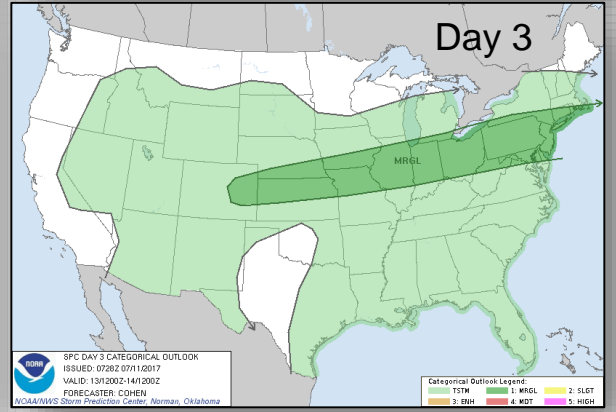
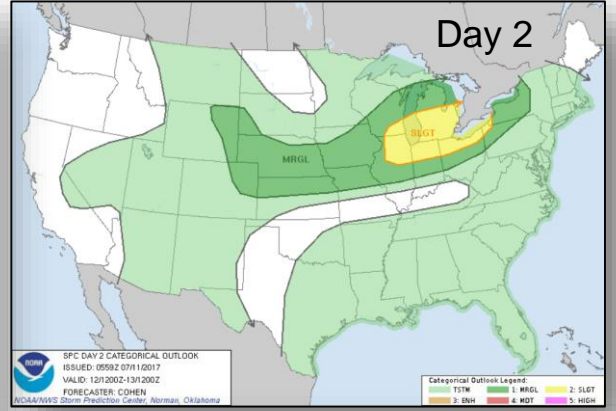
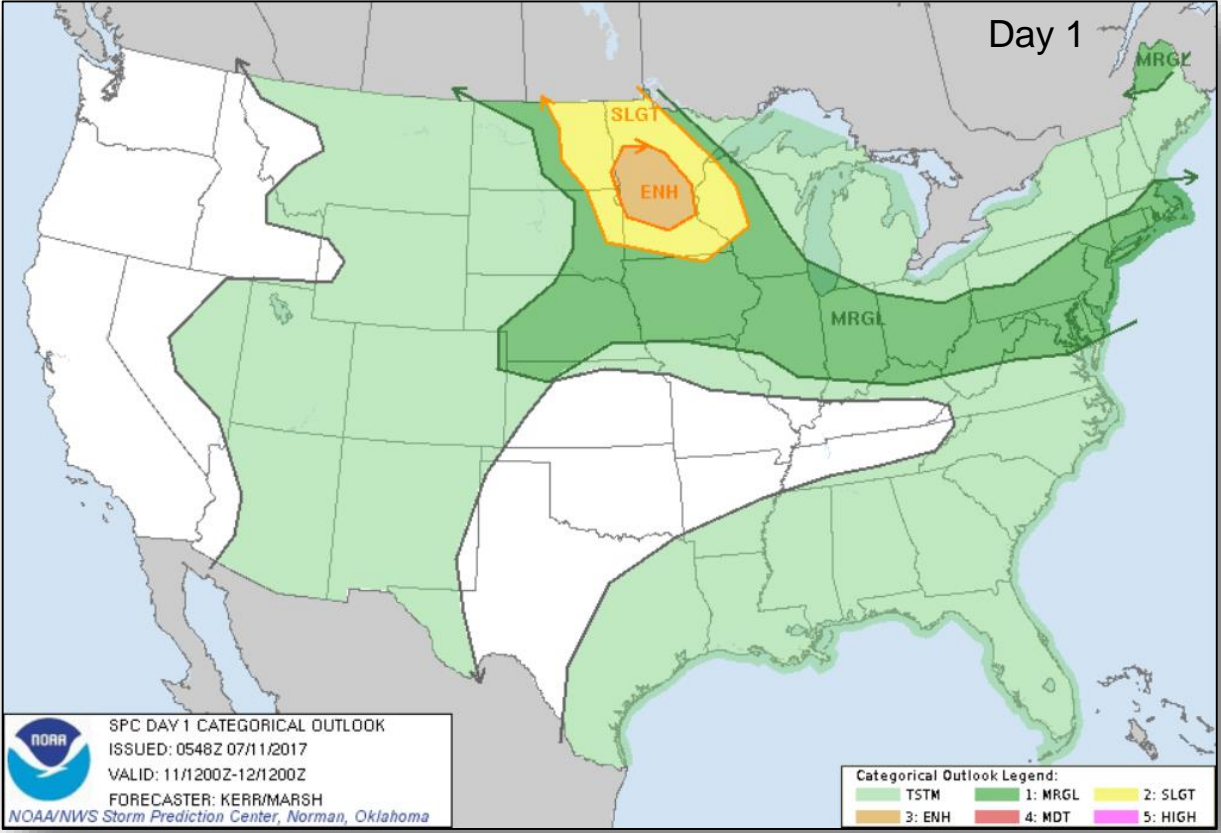


Today

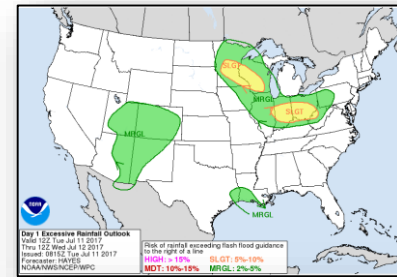
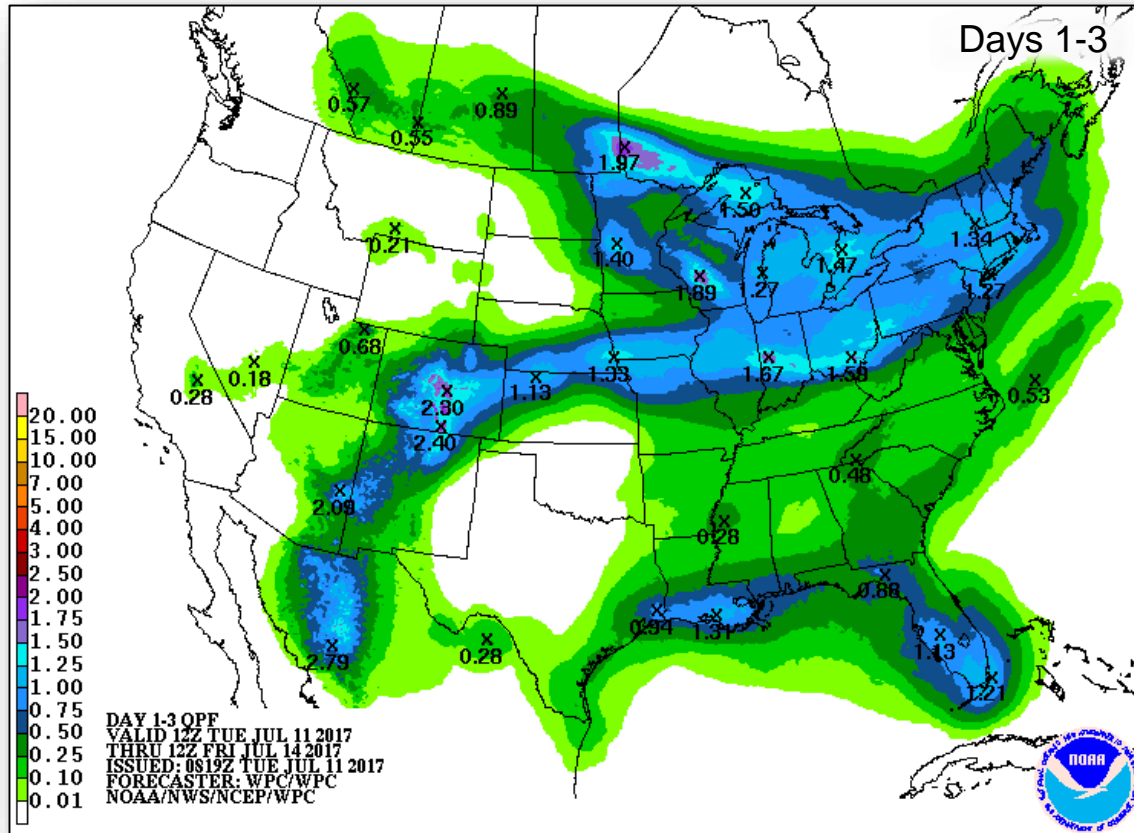


Tomorrow

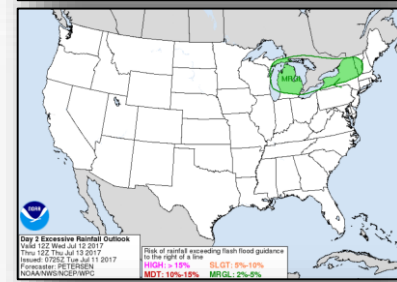
Severe Weather Outlook – Days 1-3



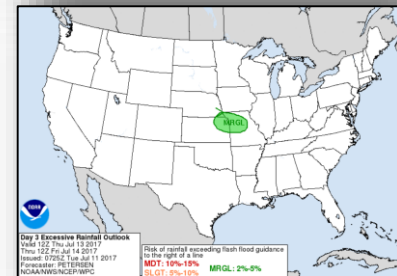
Precipitation Forecast / Flash Flood Risk



Day 1



Day 2

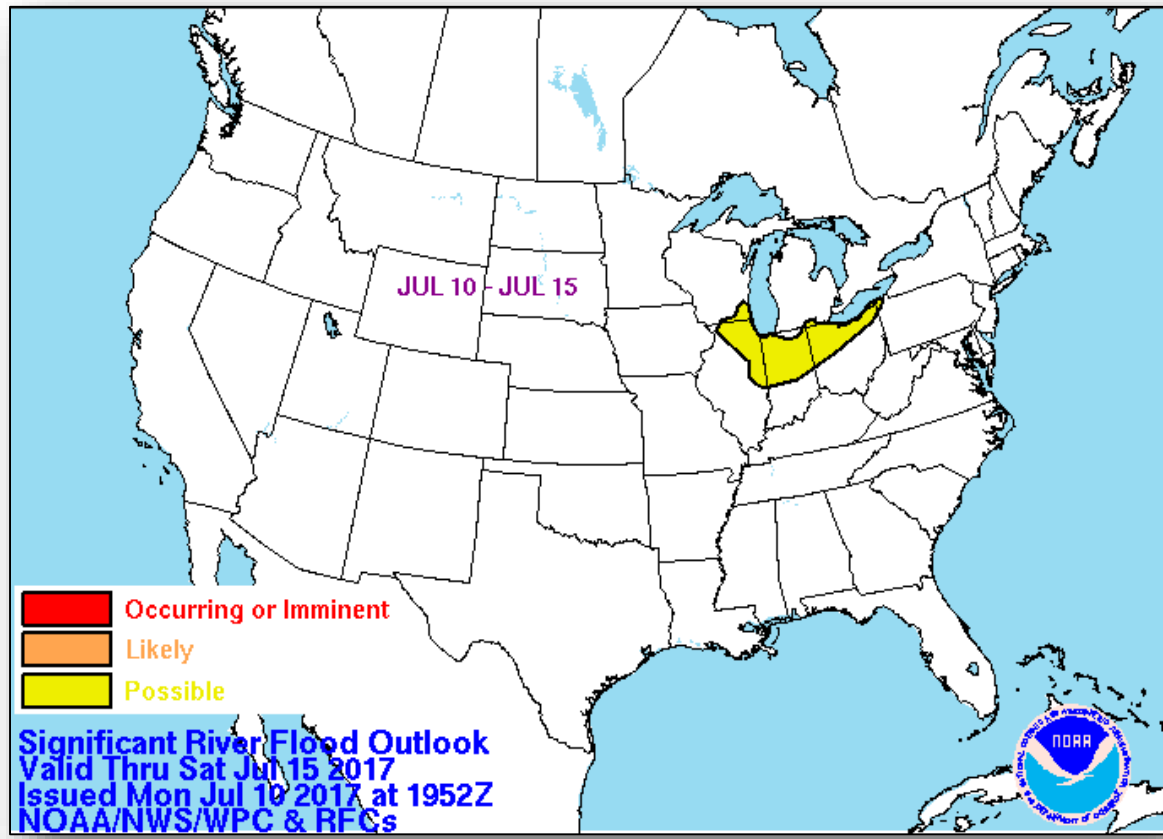


Day 3

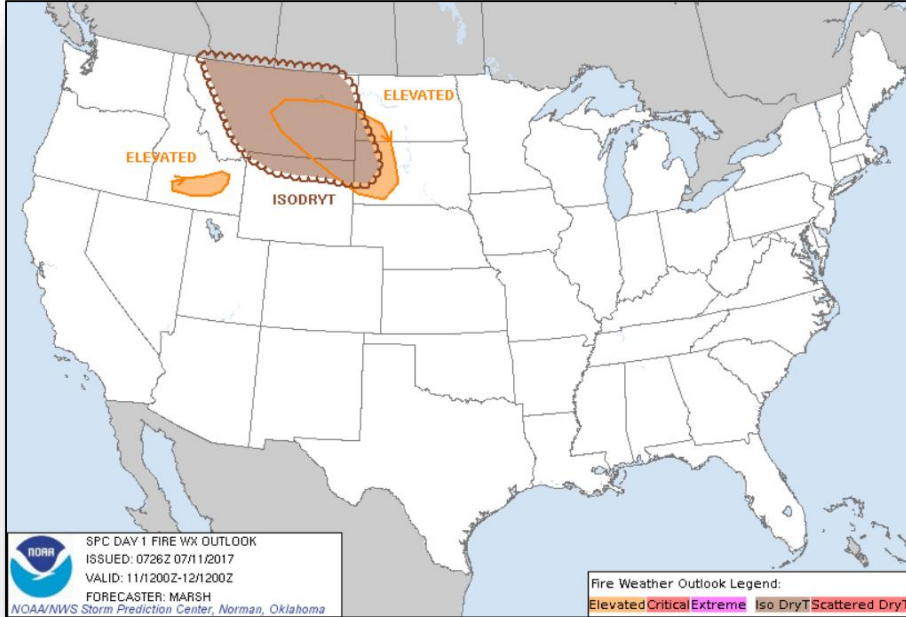
Significant River Flood Outlook



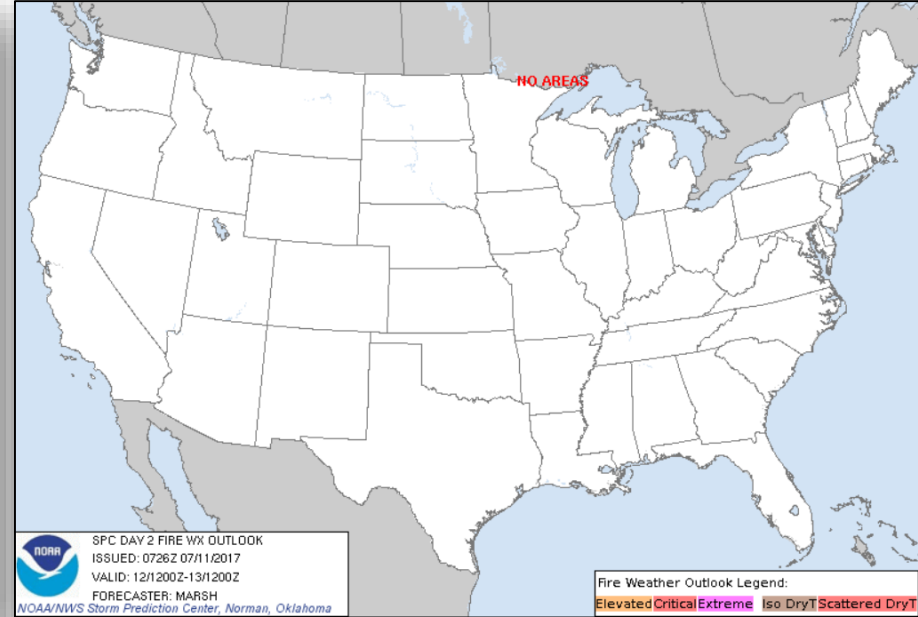
FEMA



Fire Weather Outlook



Today

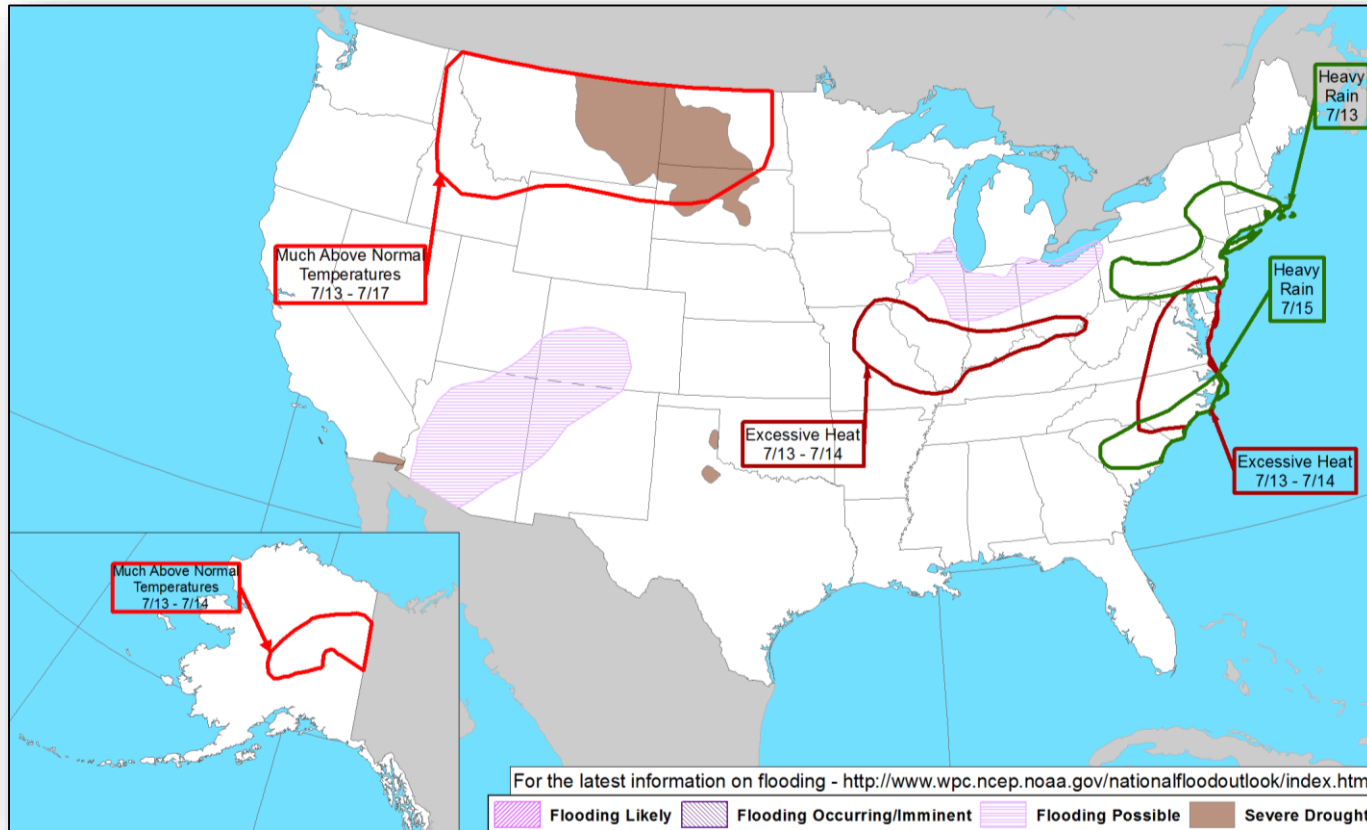


Tomorrow

Hazards Outlook – July 13-17



FEMA



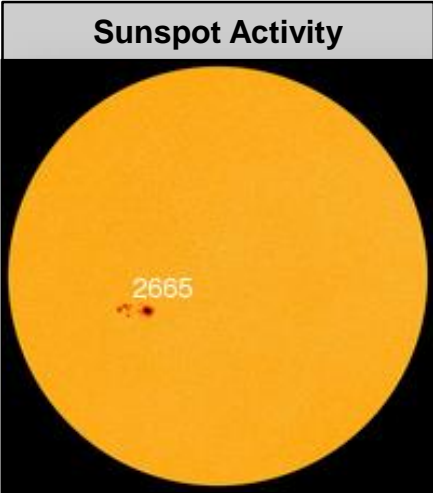

Space Weather



FEMA

	Space Weather Activity	Geomagnetic Storms	Solar Radiation	Radio Blackouts
Past 24 Hours	None	None	None	None
Next 24 Hours	None	None	None	None

For further information on NOAA Space Weather Scales refer to <http://www.swpc.noaa.gov/noaa-scales-explanation>



Wildfire Summary



FEMA

Fire Name (County)	FMAG # (Approved Date)	Acres Burned	Percent Contained	Evacuations (Residents)	Structures			Fatalities / Injuries
					Threatened	Damaged	Destroyed	
California (1)								
Wall Fire (Butte)	5189-FM-CA July 9, 2017	5,800 (+200)	40% (+5)	Mandatory (4,000 residents)	5,400 homes	7 (2 homes)	73 (36 homes)	0 / 4

FMAG Requests and Declarations



FEMA

Action (since last report)	Total	FMAG No. and State
Requests DENIED	0	
Requests APPROVED	2	FEMA-5188-FM-AZ FEMA-5189-FM-CA

Approved FMAG Data

Year	Current YTD	MTD	*Monthly Average	Cumulative Acres Burned YTD	Cumulative Denied FMAGs YTD
2017	36	0	7.6	334,401	15
Year	Total Previous FY	**Yearly Average		Total Acres Burned Previous Year	Total Denied FMAGs Previous Year
2016	36	33		313,839	3

* Reflects the 3-year average for current month/ ** Reflects 3-year total average

Joint Preliminary Damage Assessments



FEMA

Region	State / Location	Event	IA/PA	Number of Counties		Start – End
				Requested	Completed	
I	New Hampshire	Severe Weather Jun 30 – Jul 1, 2017	IA	0	0	N/A
			PA	1	0	Jul 6 – TBD
	Vermont	Severe Weather Jun 30 – Jul 1, 2017	IA	0	0	N/A
			PA	5	0	Jul 12 – TBD

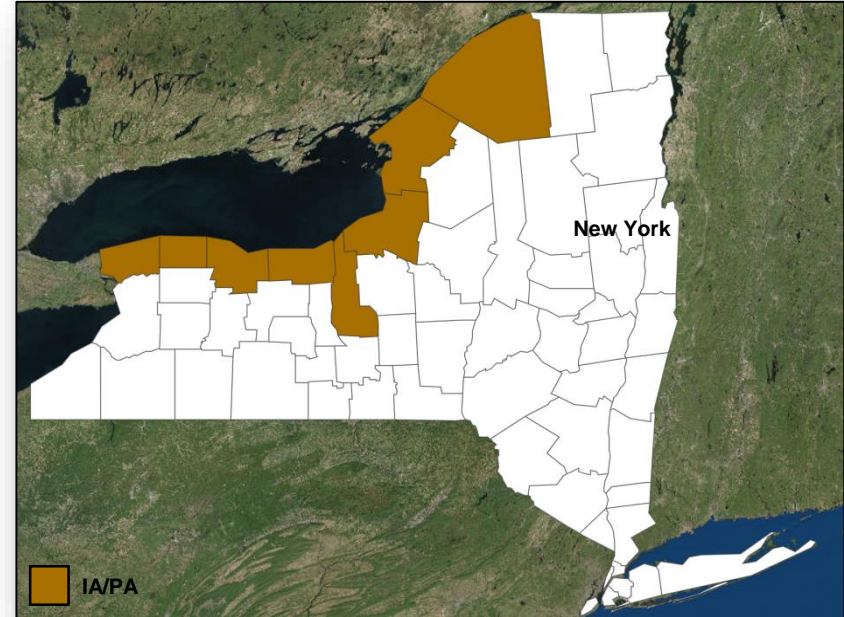
Declaration Request



FEMA

New York

- Governor requested an expedited Major Disaster Declaration on July 6, 2017
- For flooding beginning on May 2, 2017 and continuing
- Requesting:
 - Individual Assistance for 8 counties
 - Public Assistance for 8 counties
 - Hazard Mitigation statewide



Disaster Requests & Declarations



FEMA

Declaration Requests in Process		Requests APPROVED (since last report)	Requests DENIED (since last report)
5	Date Requested	0	0
NY – DR Severe Winter Storm and Snowstorm	May 29, 2017		
ND – DR Flooding	June 5, 2017		
OR – DR (Appeal) Severe Winter Storm	June 9, 2017		
OK – DR Severe Storms, Tornadoes, Straight-line Winds, and Flooding	July 6, 2017		
NY – Expedited DR Flooding	July 10, 2017		

MERS Availability Summary



FEMA

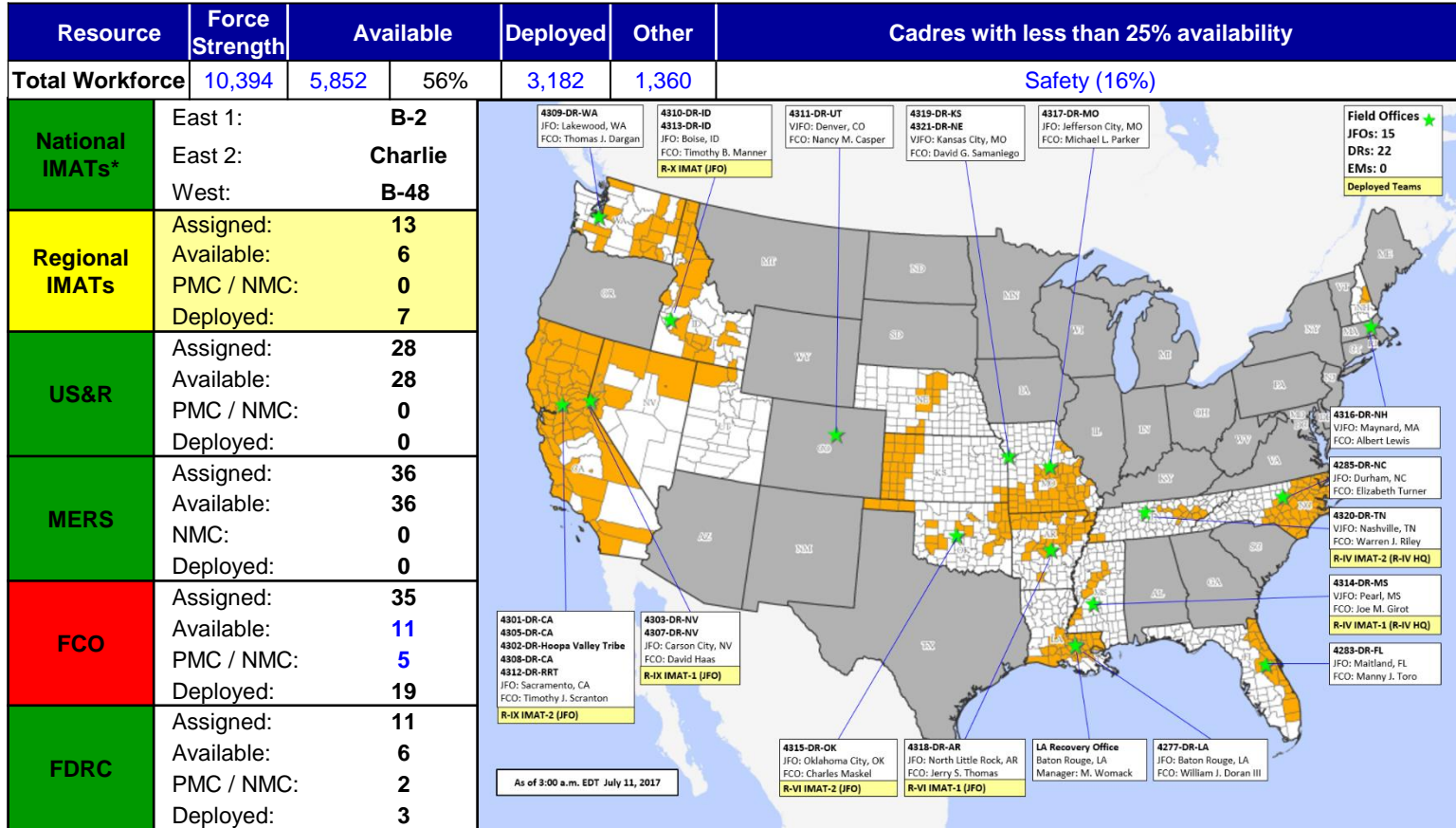
MERS Operations Center	Personnel Availability	Pacing Item Availability	Teams Deployed
Bothell, WA	100%	100%	0
Denton, TX	96%	75%	0
Denver, CO	96%	100%	0
Frederick, MD	100%	100%	0
Maynard, MA	98%	80%	0
Thomasville, GA	98%	93%	0
Overall MERS Availability	98%	91%	100%

Legend:	> 66%
	66% - 33%
	< 33%
As of:	July 11, 2017

Readiness – Deployable Teams and Assets



FEMA



*B-2 Status: Assemble ≤ 2-hrs, On Site ≤ 18-hrs; B-48 Status: Assemble and deploy ≤ 48hrs; Charlie Status: No team assemble time requirement

Readiness – Activation Teams



Resource	Status	Total	Status	Activated Team	Activation Level	Activation Times	Reason/Comments
NWC		5	Not Activated				
NRCC		2	Not Activated				NRCS Gold Team – July primary
HLT		1	Activated				
RWCs/MOCs		10	Not Activated				
RRCCs		10	Not Activated				

Back-up Regions (July 10-16): I, VIII, and II



FEMA

FEMA's mission is to support our citizens and first responders to ensure that as a nation we work together to build, sustain, and improve our capability to prepare for, protect against, respond to, recover from, and mitigate all hazards.