



# **FEMA**

## **Daily Operations Briefing**

**Friday, July 7, 2017**

**8:30 a.m. EDT**

# Significant Activity – July 6-7



**Significant Events:** None

**Tropical Activity:**

- Atlantic – Tropical Depression Four
- Eastern Pacific – Disturbance 1: High (90%)
- Central Pacific – No tropical cyclones expected next 48 hours
- Western Pacific – No activity affecting U.S. interests

**Significant Weather:**

- Severe Thunderstorms possible from Ohio Valley to the Great Lakes
- Elevated Fire Weather conditions for portions of CA, OR, & WA; Isolated dry thunderstorms in CA, Great Basin and Intermountain region
- Red Flag Warnings for portions of OR, CA, NV, and UT
- Space Weather – Past 24 hours: None; Next 24 hours: None

**Earthquake Activity:** No Significant Activity

**Declaration Activity:** None

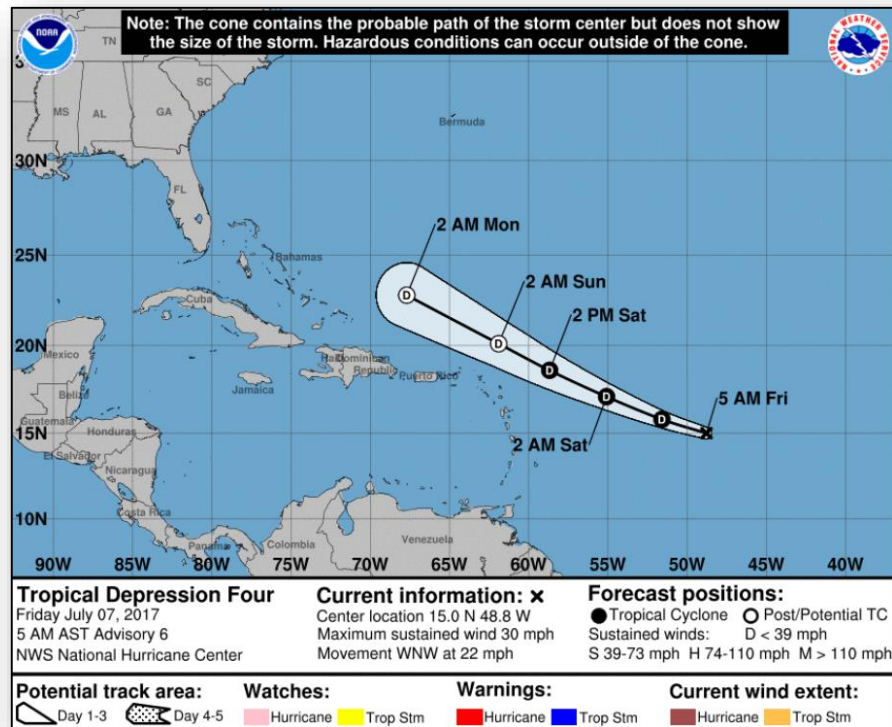
# Tropical Outlook – Atlantic



## Tropical Depression Four (Advisory #6, as of 5:00 a.m. EDT)

- Located 835 miles E of the Lesser Antilles
- Maximum Sustained Winds 30 mph
- Moving WNW at 22 mph
- Little change in strength forecast during the next 24 hours
- Expected to degenerate to a Remnant Low by Saturday

Based on current warnings, there is no threat to the U.S.



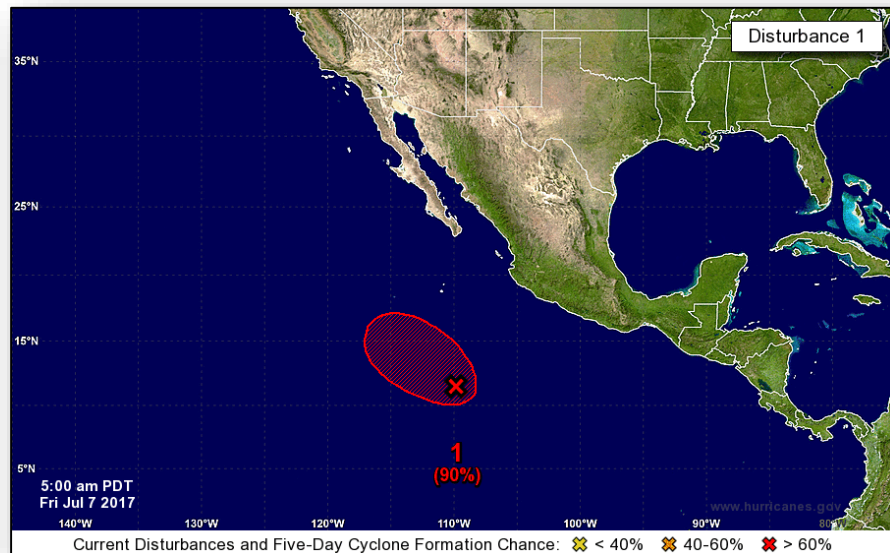
# Tropical Outlook – Eastern Pacific



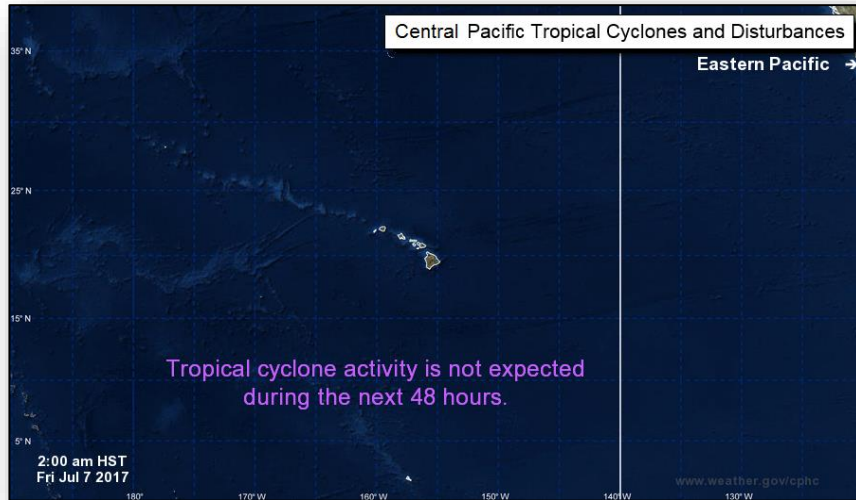
## Disturbance 1 (as of 8:00 a.m. EDT)

- Located 800 miles S of Baja California
- Moving WNW at 10 mph
- Formation chance through 48 hours: High (90%)
- Formation chance through 5 days: High (90%)

Based on current warnings, there is no threat to the U.S.



# Tropical Outlook – Central Pacific

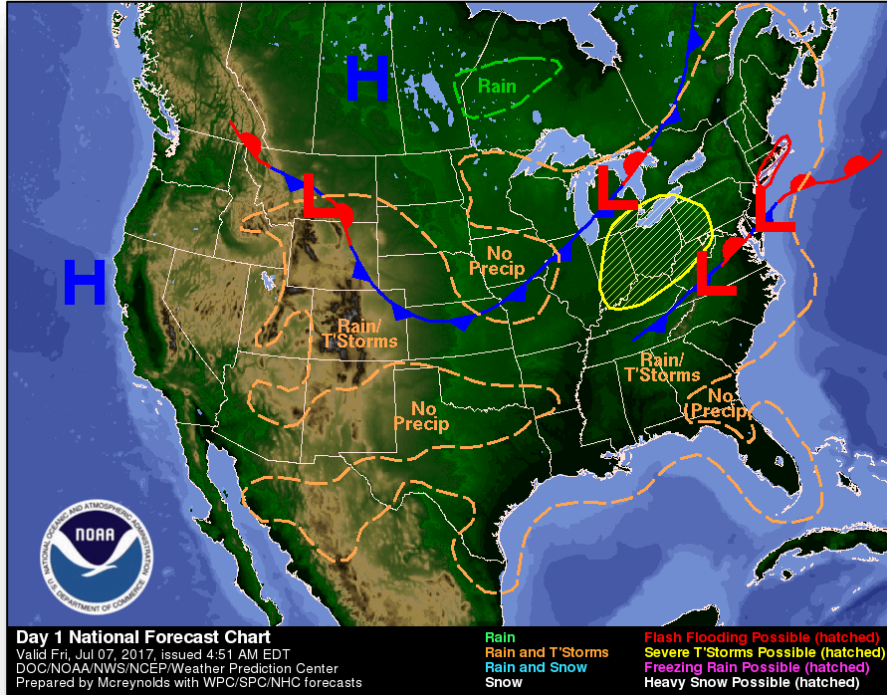


**48 Hour Outlook**

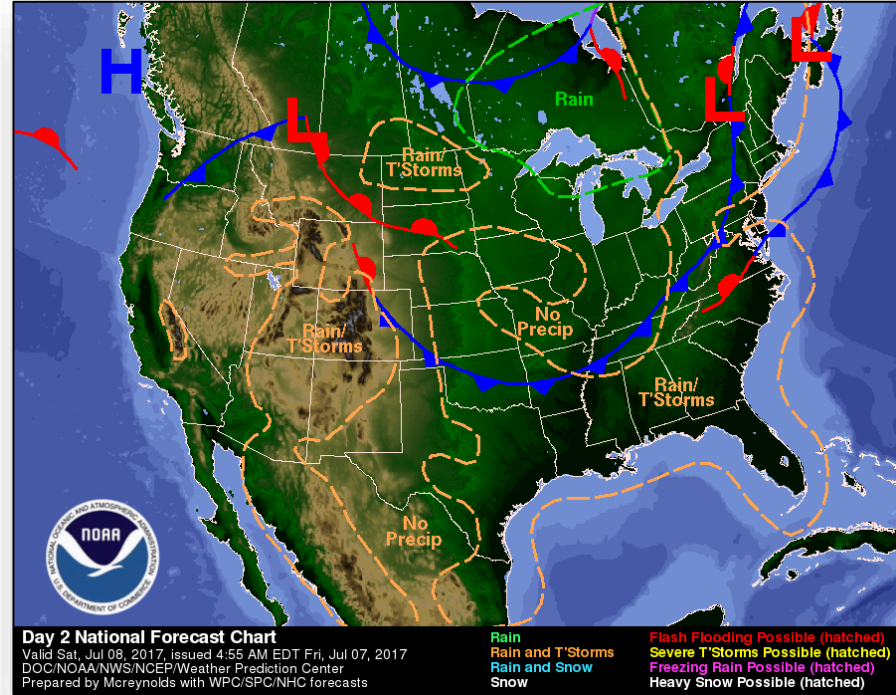


**5 Day Outlook**

# National Weather Forecast



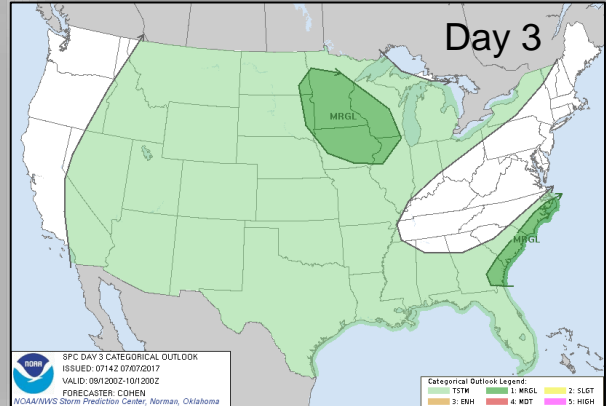
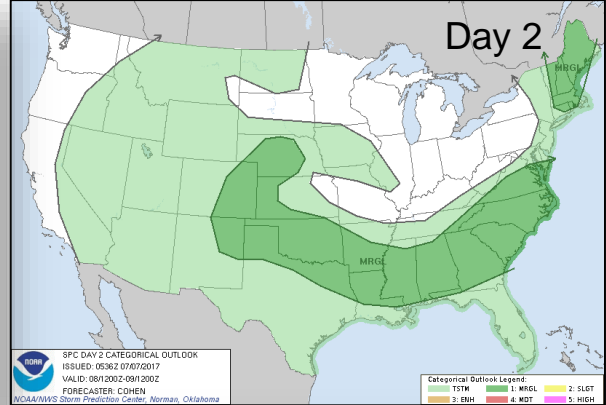
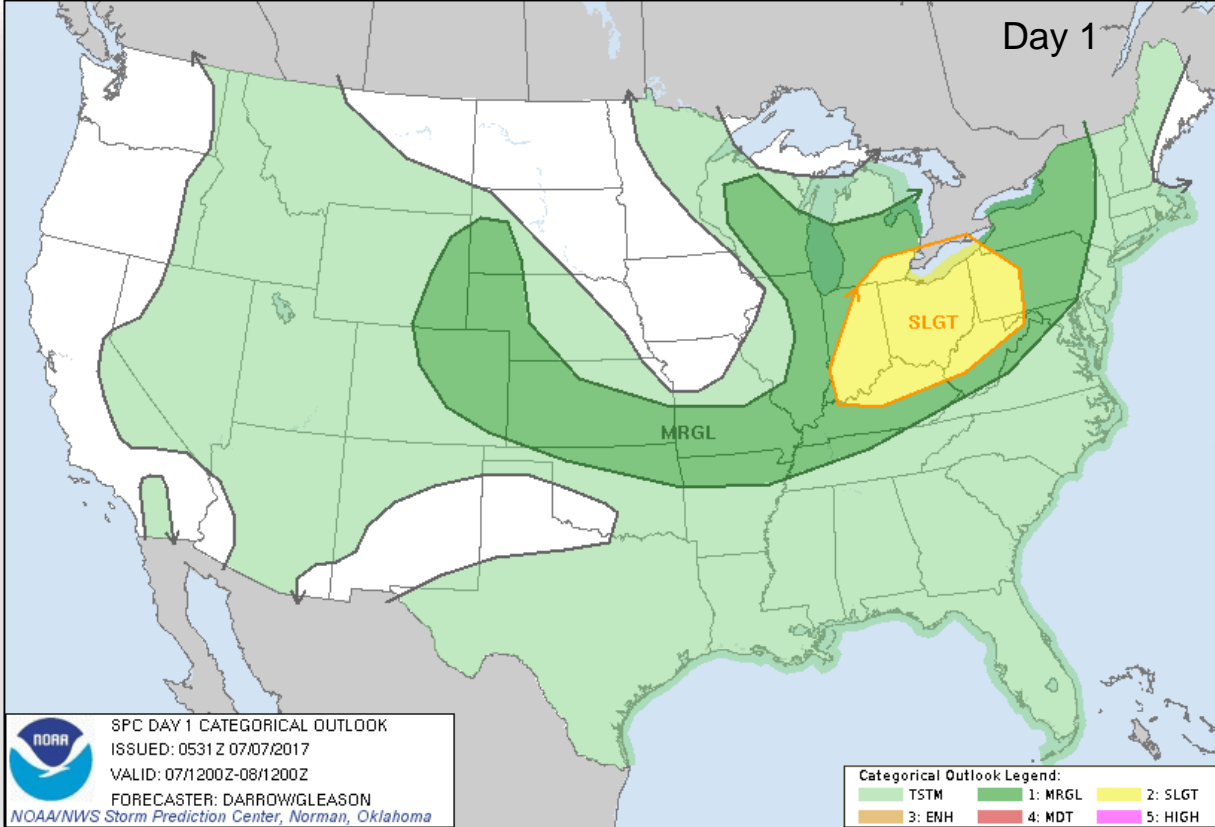
*Today*



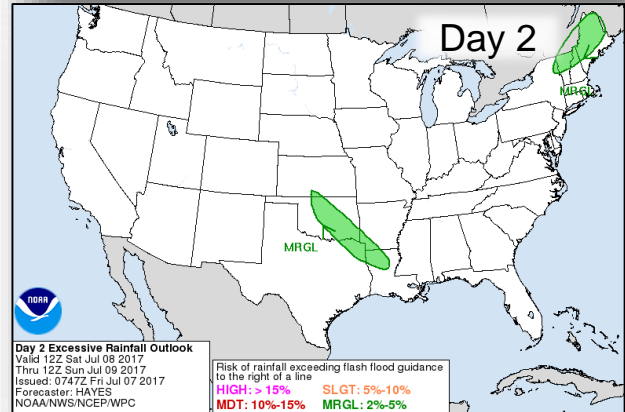
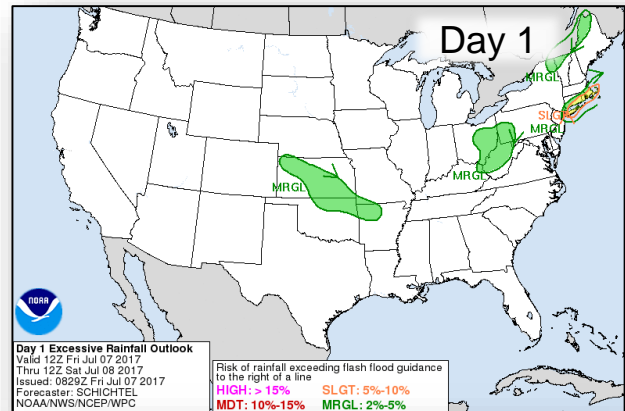
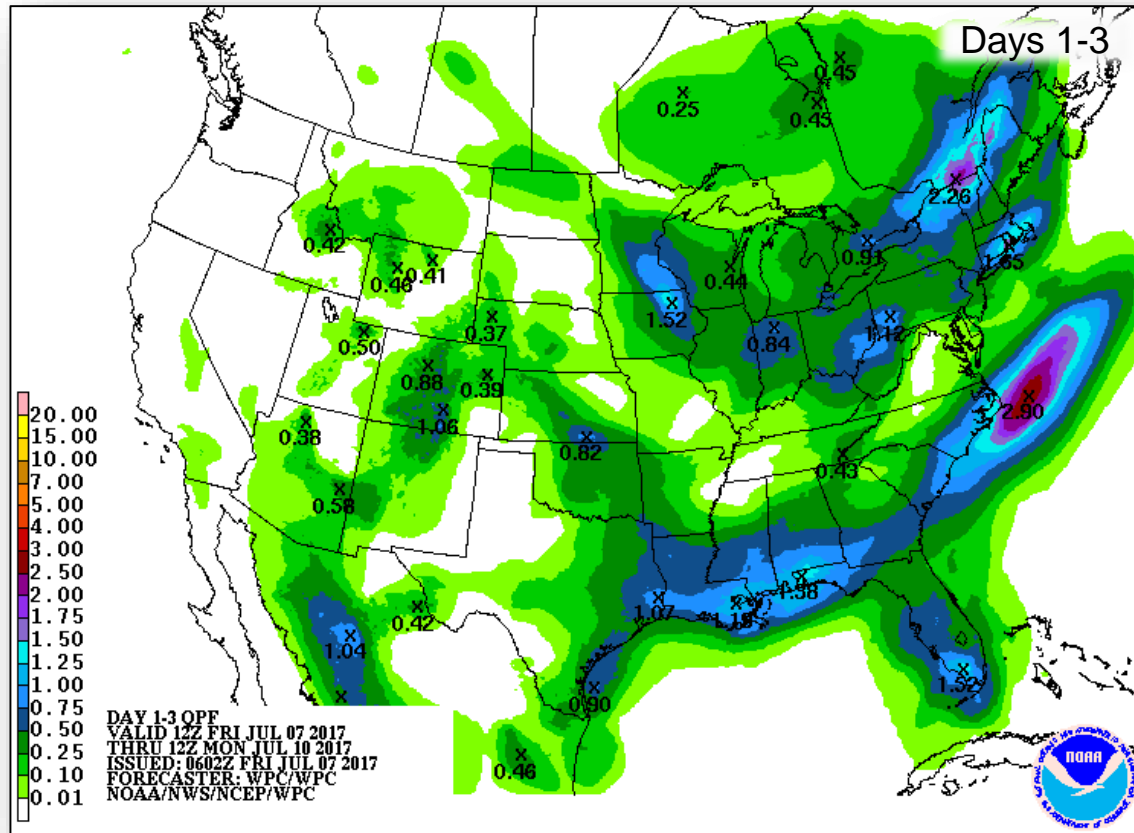
*Tomorrow*



# Severe Weather Outlook – Days 1-3

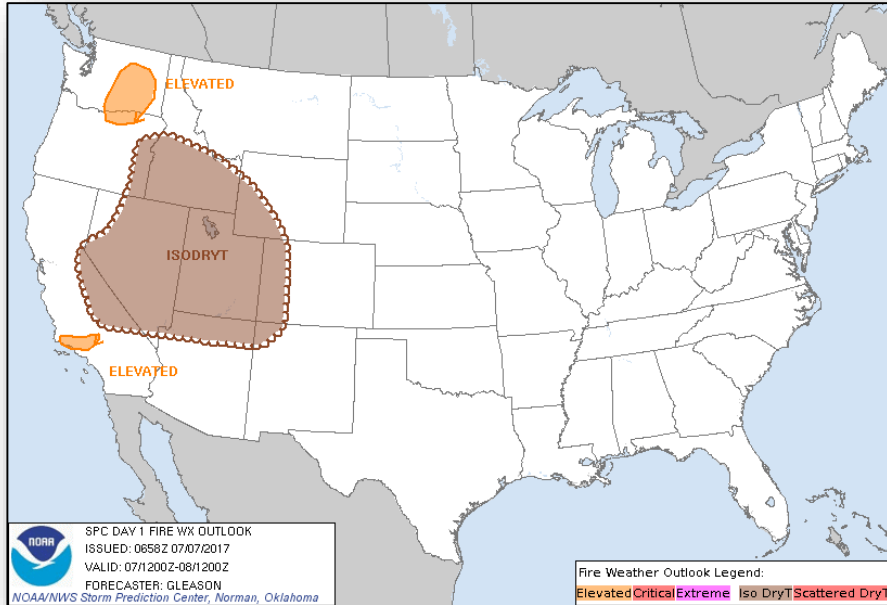


# Precipitation Forecast / Flash Flood Risk

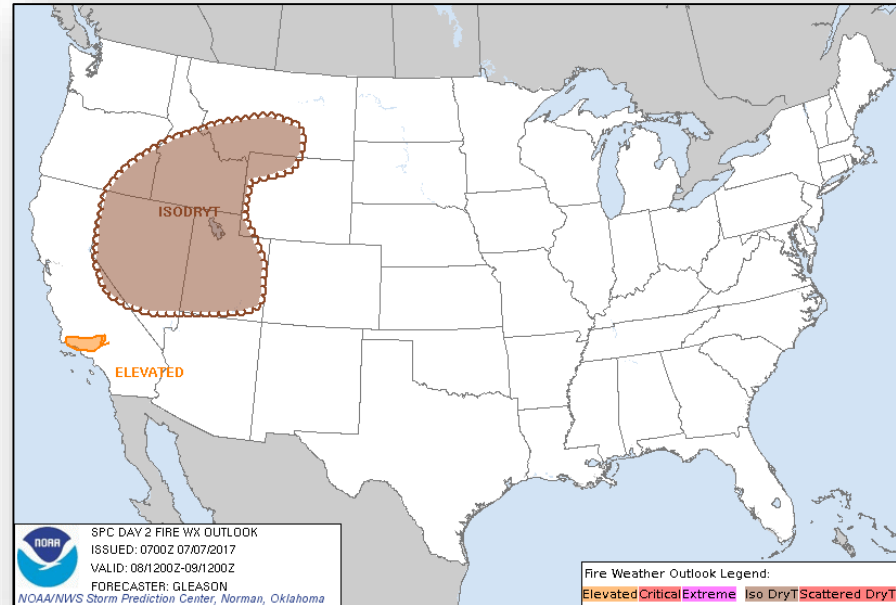




# Fire Weather Outlook



*Today*

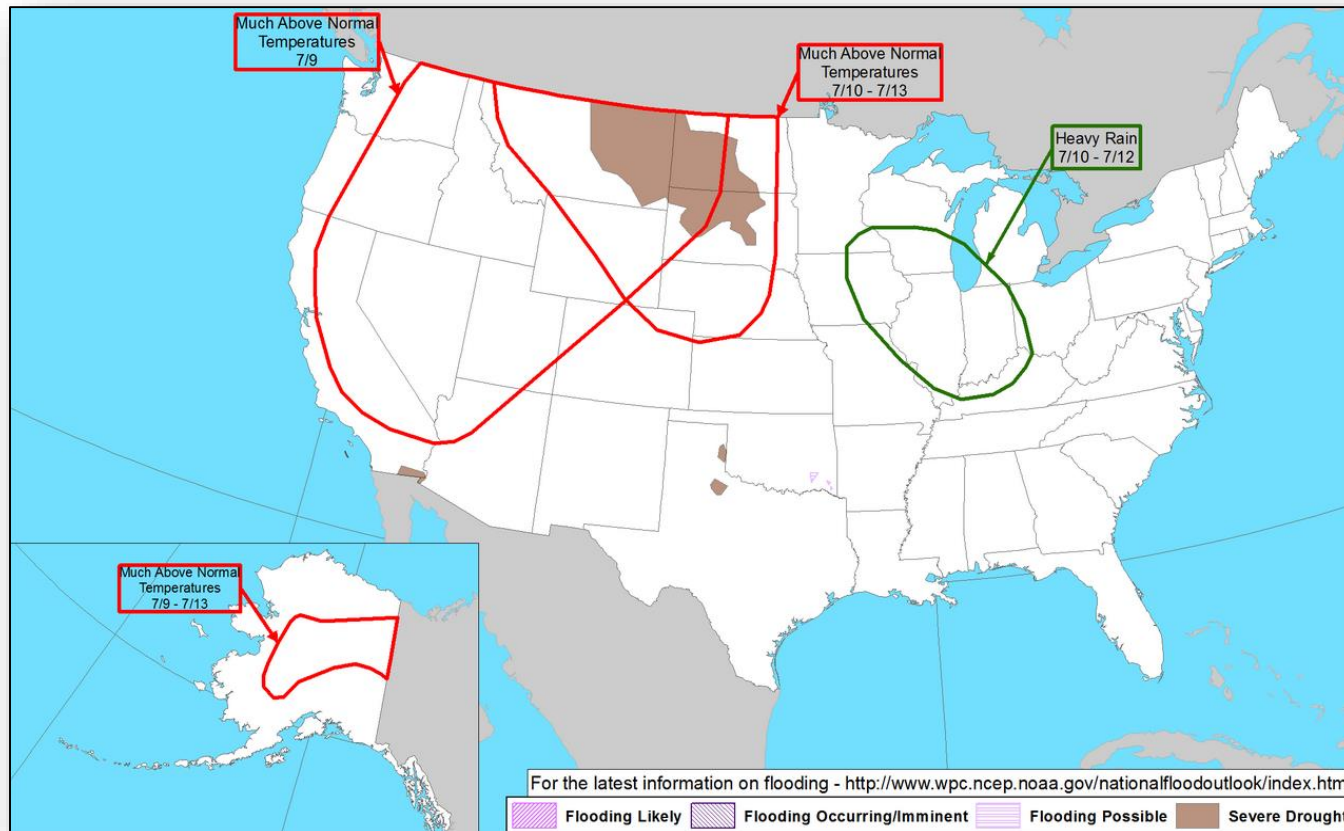


*Tomorrow*

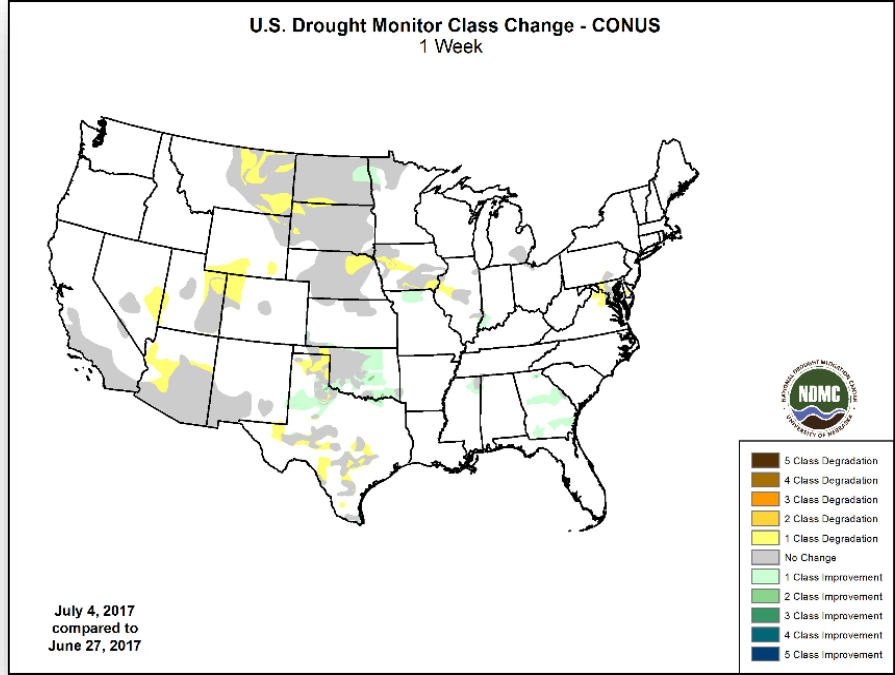
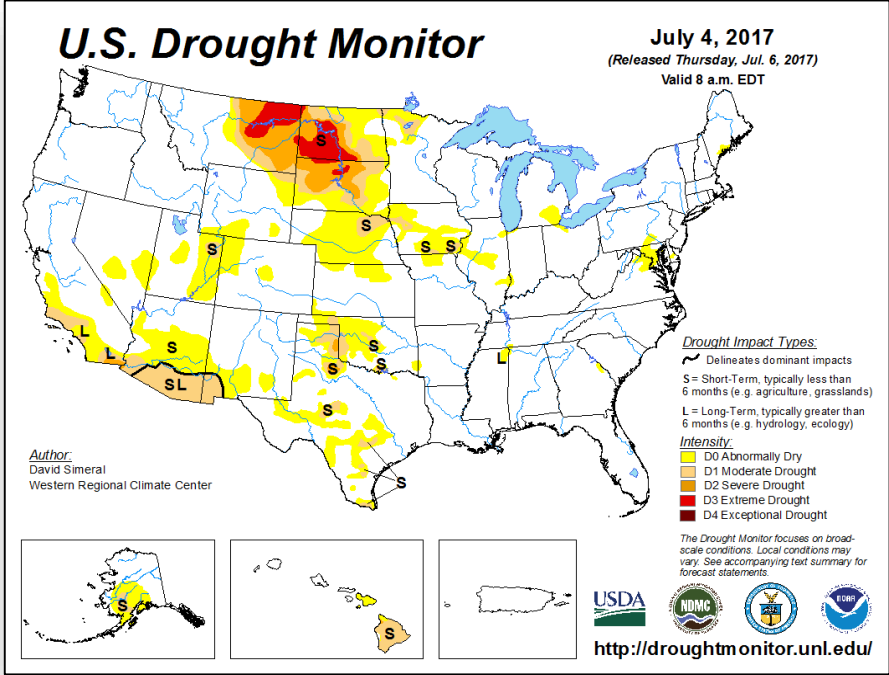
# Hazards Outlook – July 9-13



FEMA



# U.S. Drought Monitor





# Space Weather



FEMA

	Space Weather Activity	Geomagnetic Storms	Solar Radiation	Radio Blackouts
Past 24 Hours	None	None	None	None
Next 24 Hours	None	None	None	None

For further information on NOAA Space Weather Scales refer to <http://www.swpc.noaa.gov/noaa-scales-explanation>



# Joint Preliminary Damage Assessments



FEMA

Region	State / Location	Event	IA/PA	Number of Counties		Start – End
				Requested	Completed	
V	Michigan	Torrential Rains and Flooding Jun 23, 2017	IA	4	0	Jul 6 – TBD
			PA	4	0	Jul 6 – TBD
VII	Nebraska	Severe Storms and High Winds June 12 – 17, 2017	IA	N/A	N/A	N/A
			PA	21 (+4)	17	Jun 28 – TBD

# Disaster Requests & Declarations



**FEMA**

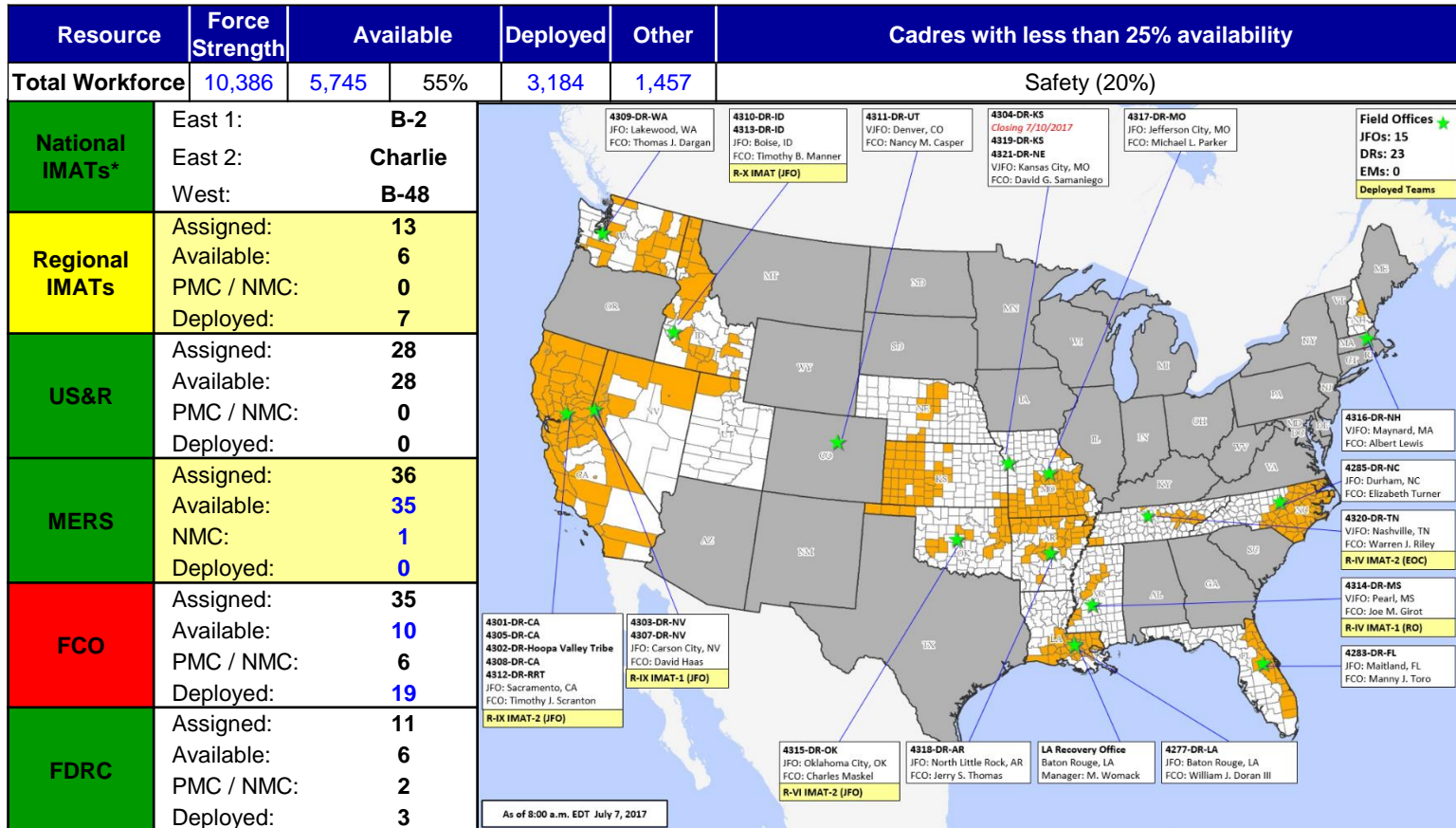
<b>Declaration Requests in Process</b>		<b>Requests APPROVED (since last report)</b>	<b>Requests DENIED (since last report)</b>
<b>3</b>	<b>Date Requested</b>	<b>0</b>	<b>0</b>
NY – DR Severe Winter Storm and Snowstorm	May 29, 2017		
ND – DR Flooding	June 5, 2017		
OR – DR (Appeal) Severe Winter Storm	June 9, 2017		



# Readiness – Deployable Teams and Assets



FEMA



\*B-2 Status: Assemble ≤ 2-hrs, On Site ≤ 18-hrs; B-48 Status: Assemble and deploy ≤ 48hrs; Charlie Status: No team assemble time requirement

# Readiness – Activation Teams



Resource	Status	Total	Status	Activated Team	Activation Level	Activation Times	Reason/Comments
NWC		5	Not Activated				
NRCC		2	Not Activated				NRCS Gold Team – July primary
HLT		1	Activated				
RWCs/MOCs		10	Not Activated				
RRCCs		10	Not Activated				

Back-up Regions (July 2-9): **I, II, III, and VIII**



# FEMA

**FEMA's mission is to support our citizens and first responders to ensure that as a nation we work together to build, sustain, and improve our capability to prepare for, protect against, respond to, recover from, and mitigate all hazards.**