



FEMA

Daily Operations Briefing

Thursday, July 6, 2017

8:30 a.m. EDT

Significant Activity – July 5-6



Significant Events: None

Tropical Activity:

- Atlantic – Tropical Depression Four
- Eastern Pacific – Disturbance 1: High (80%)
- Central Pacific – No tropical cyclones expected next 48 hours
- Western Pacific – No activity affecting U.S. interests

Significant Weather:

- Severe Thunderstorms possible from Ohio Valley to Central Appalachians
- Elevated Fire Weather conditions for portions of CA and OR; Isolated dry thunderstorms in CA, Great Basin and Intermountain region
- Red Flag Warnings for portions of OR, CA, NV and UT
- Space Weather – Past 24 hours: None; Next 24 hours: None

Earthquake Activity:

- M 5.8 near Lincoln Montana; 1k exposed to Very strong shaking; No FEMA assistance requested
- M 6.5 near Masarayao, Philippines; 11k exposed to Severe shaking; No Trans-Pacific tsunami generated

Declaration Activity: None

Earthquake Activity – International



FEMA

M 6.5 – Masaraya, Philippines

- Occurred at 4:03 am EDT
 - Depth of 6 miles
 - 295 miles WSW from Sinabang, Indonesia
 - 657 miles WSW from Kuala Lumpur, Indonesia
- USGS issued a YELLOW PAGER alert indicating:
 - 11k people exposed to MMI VIII (Severe) Shaking
 - 503k people exposed to MMI VII (Very Strong) Shaking
- No reports of significant damage or injuries
- No Trans-Pacific tsunami generated



M 5.8 Earthquake – Lincoln, Montana



Summary:

- Occurred at 2:30 am EDT
 - Depth of 8.5 miles
 - 6 miles SE of Lincoln, MT
 - 34 miles NW of Helena MT
- USGS issued a GREEN PAGER alert indicating:
 - 1k people exposed to MMI VII (Very Strong) Shaking
 - 35k people exposed to MMI V (Strong) Shaking
- Multiple aftershocks (M3.5 – M4.9)

Impacts:

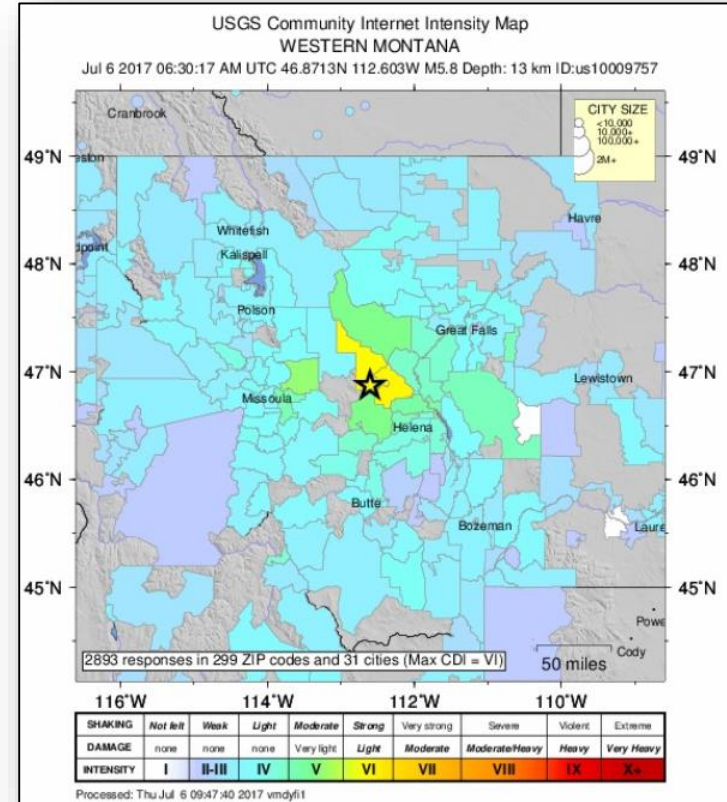
- No reports of significant damage or injuries

State/Local Response

- MT State EOC remains at Normal Operations

Federal Response

- FEMA Region VIII at Steady State; NWC at Steady State
- No unmet needs/request for FEMA assistance at this time



Tropical Outlook – Atlantic

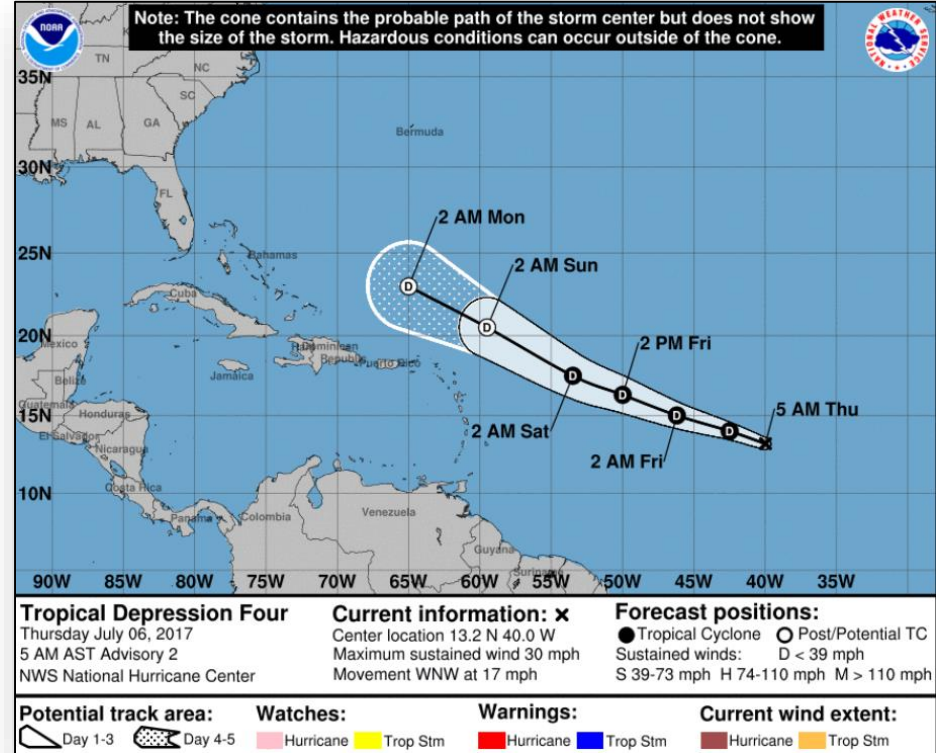


FEMA

Tropical Depression Four (Advisory # 2, as of 5:00 a.m. EDT)

- Located 1,435 miles E of the Lesser Antilles
- Maximum Sustained Winds 30 mph
- Moving WNW at 17 mph
- Little change in strength forecast during the next 48 hours
- Weakening to a remnant low in 72 hours and dissipation after 96 hours

- Based on current warnings, there is no threat to the U.S.



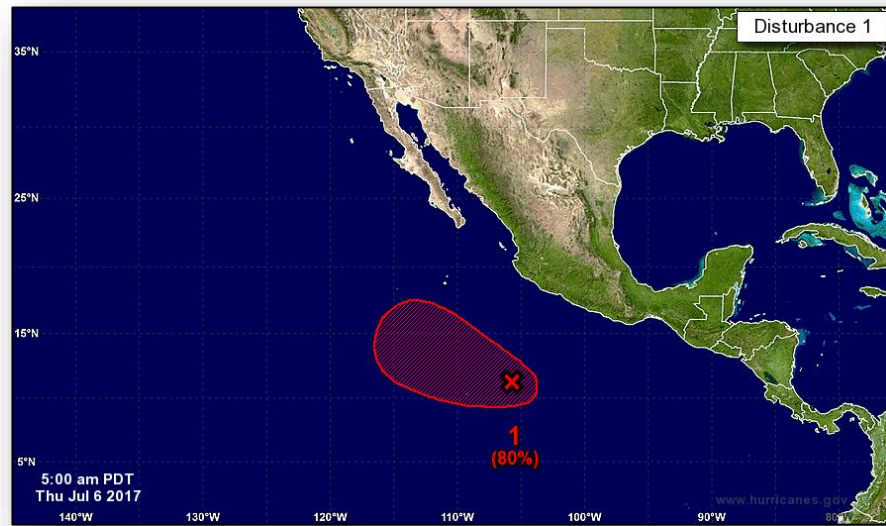
Tropical Outlook – Eastern Pacific



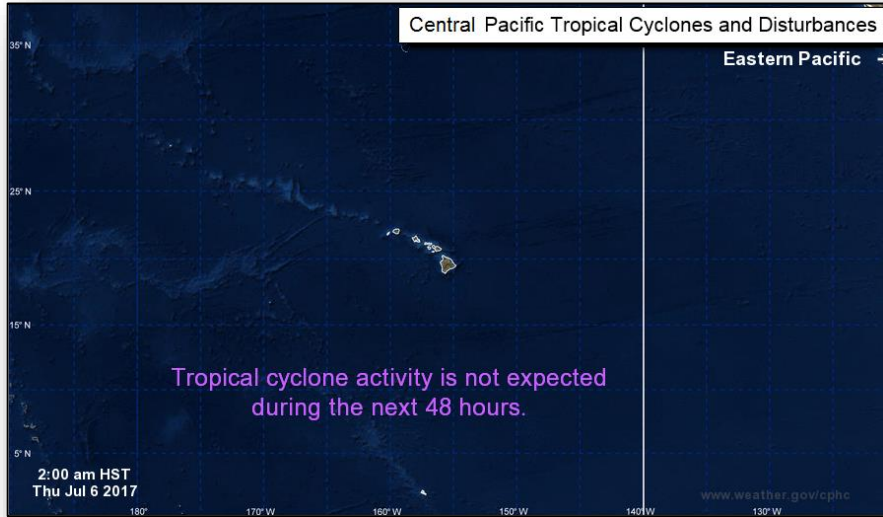
Disturbance 1 (as of 5:00 a.m. EDT)

- Located several hundred miles S of Manzanillo, Mexico
- Moving WNW at 10 mph
- Formation chance through 48 hours: Medium (50%)
- Formation chance through 5 days: High (80%)

Based on current warnings, there is no threat to the U.S.



Tropical Outlook – Central Pacific

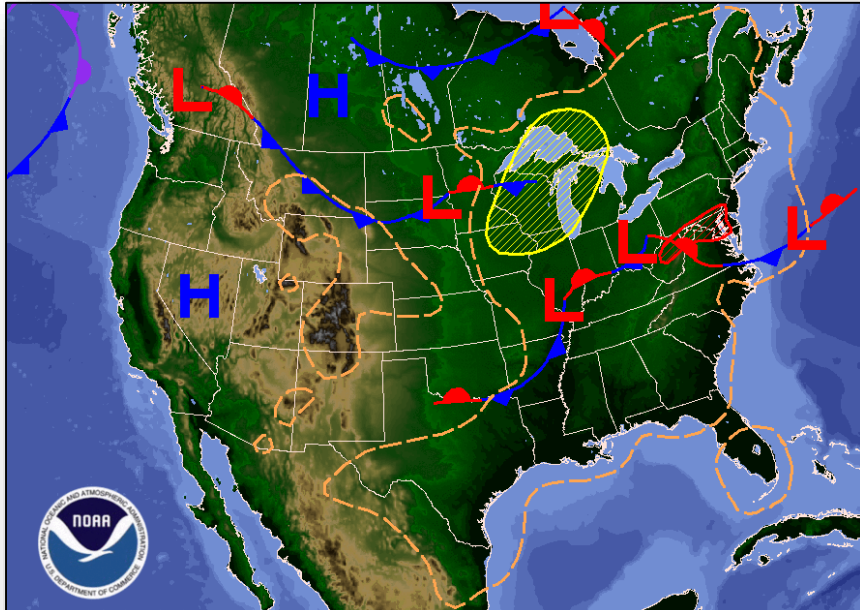


48 Hour Outlook



5 Day Outlook

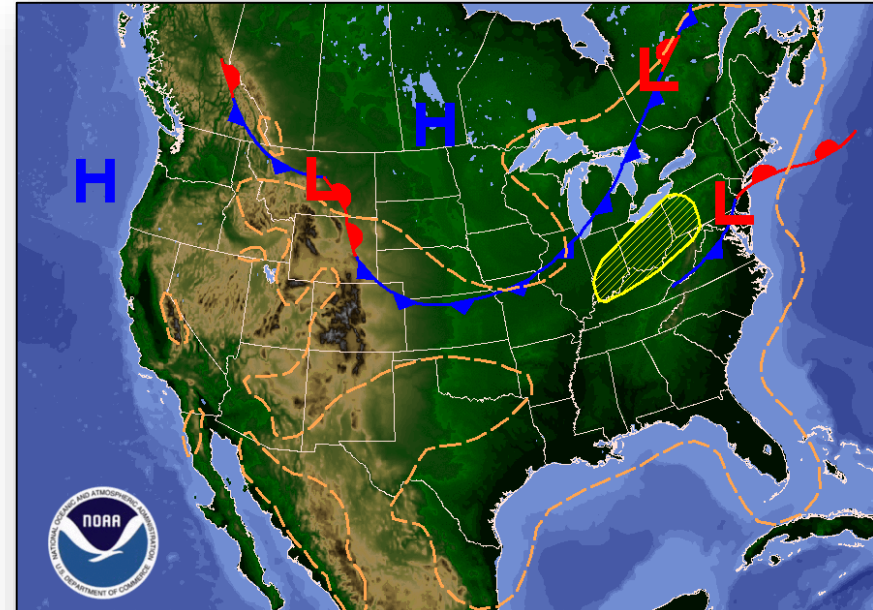
National Weather Forecast



Day 1 National Forecast Chart
Valid Thu, Jul 06, 2017, issued 4:38 AM EDT
DOC/NOAA/NWS/NCEP/Weather Prediction Center
Prepared by McCreynolds with WPC/SPC/NHC forecasts

Rain
Rain and T'Storms
Rain and Snow
Snow
Flash Flooding Possible (hatched)
Severe T'Storms Possible (hatched)
Freezing Rain Possible (hatched)
Heavy Snow Possible (hatched)

Today

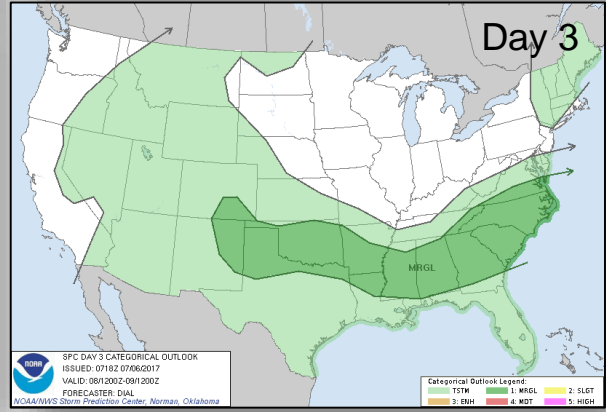
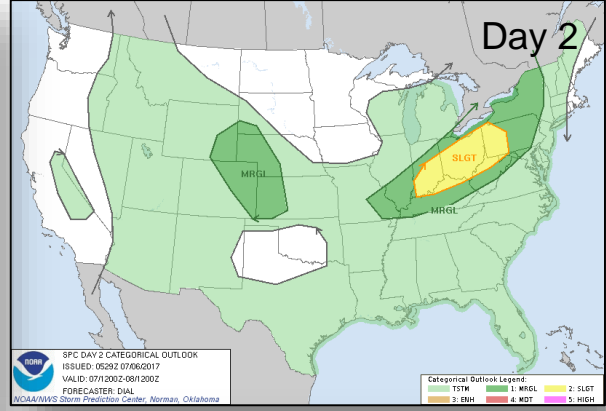
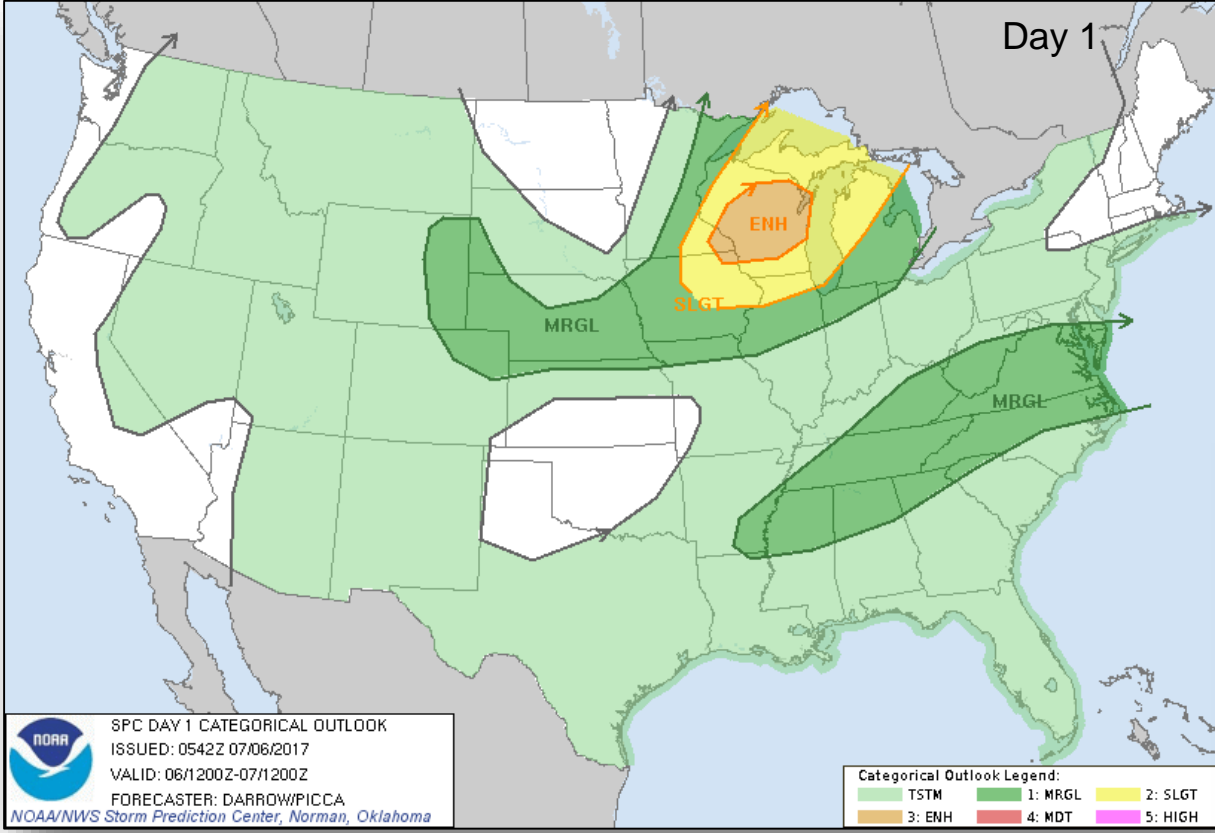


Day 2 National Forecast Chart
Valid Fri, Jul 07, 2017, issued 4:42 AM EDT Thu, Jul 06, 2017
DOC/NOAA/NWS/NCEP/Weather Prediction Center
Prepared by McCreynolds with WPC/SPC/NHC forecasts

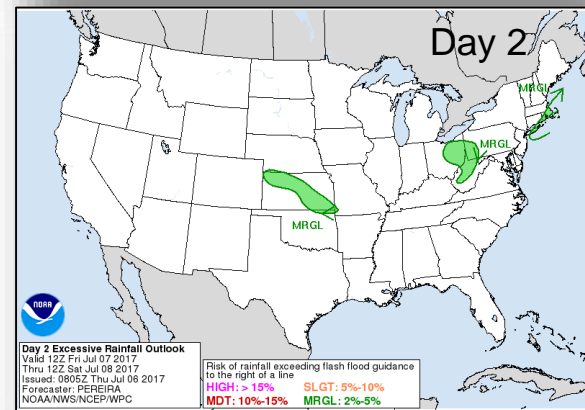
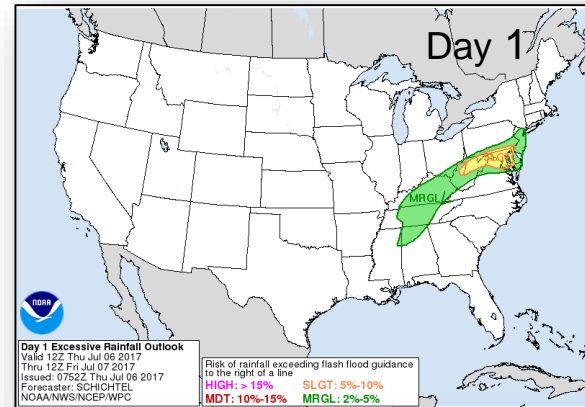
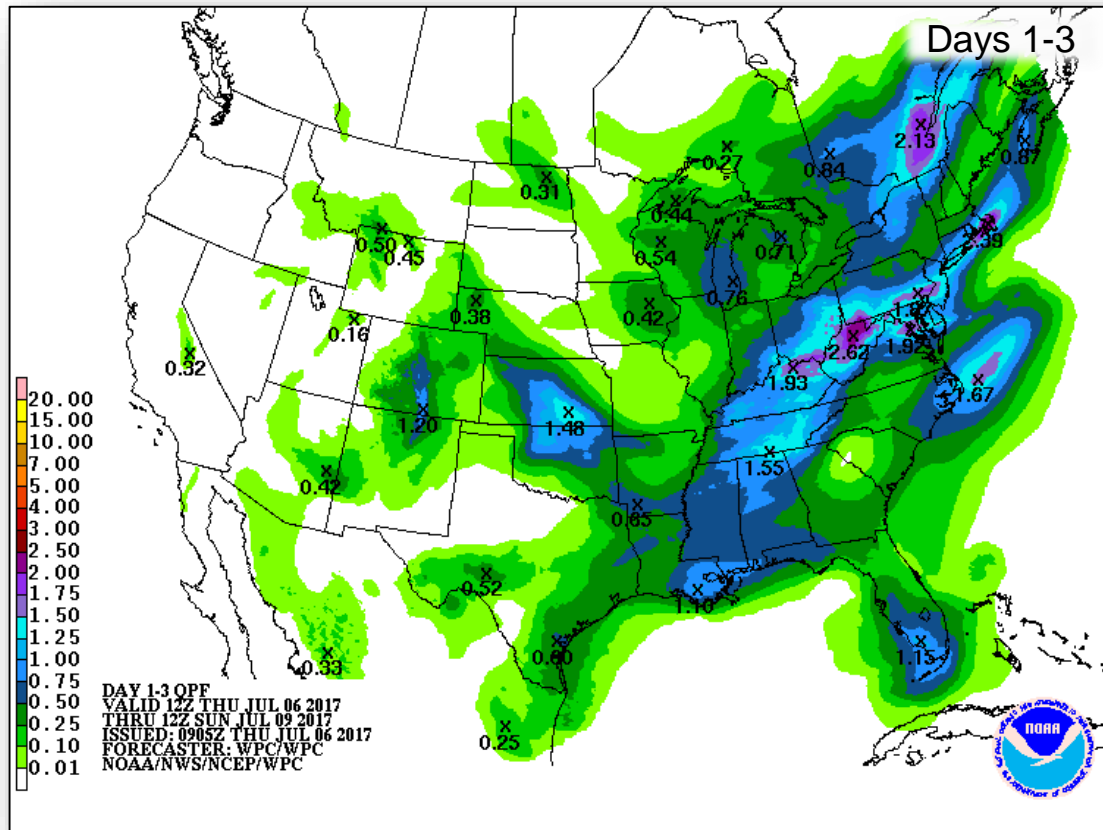
Rain
Rain and T'Storms
Rain and Snow
Snow
Flash Flooding Possible (hatched)
Severe T'Storms Possible (hatched)
Freezing Rain Possible (hatched)
Heavy Snow Possible (hatched)

Tomorrow

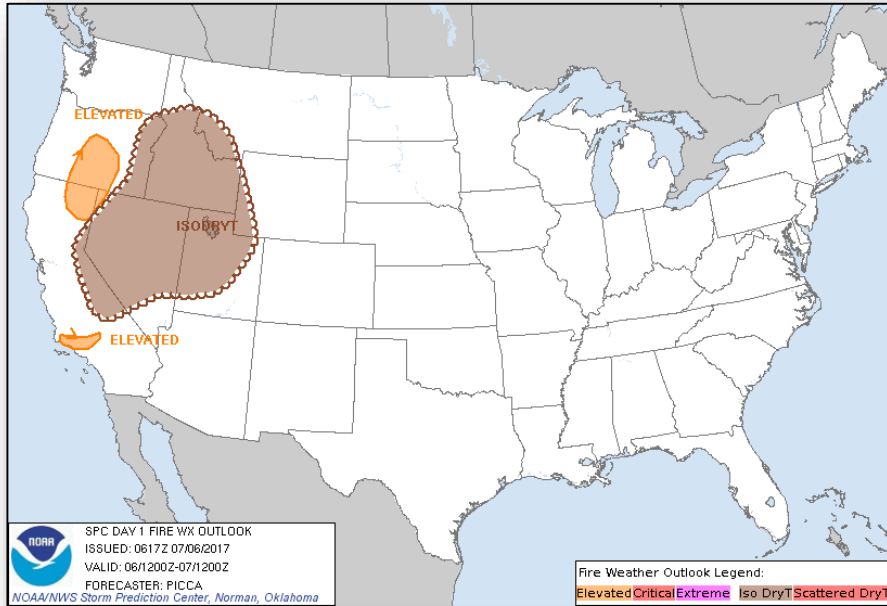
Severe Weather Outlook – Days 1-3



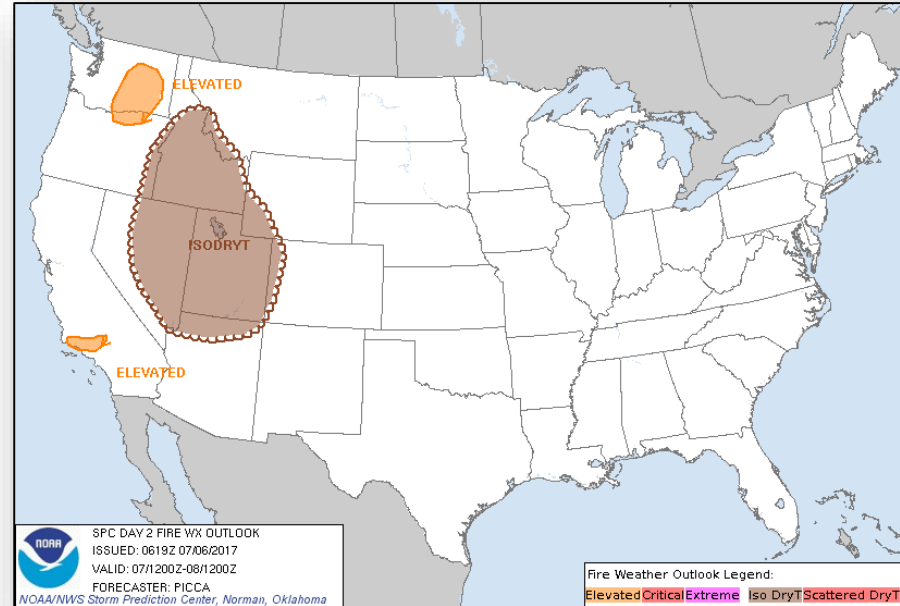
Precipitation Forecast / Flash Flood Risk



Fire Weather Outlook



Today

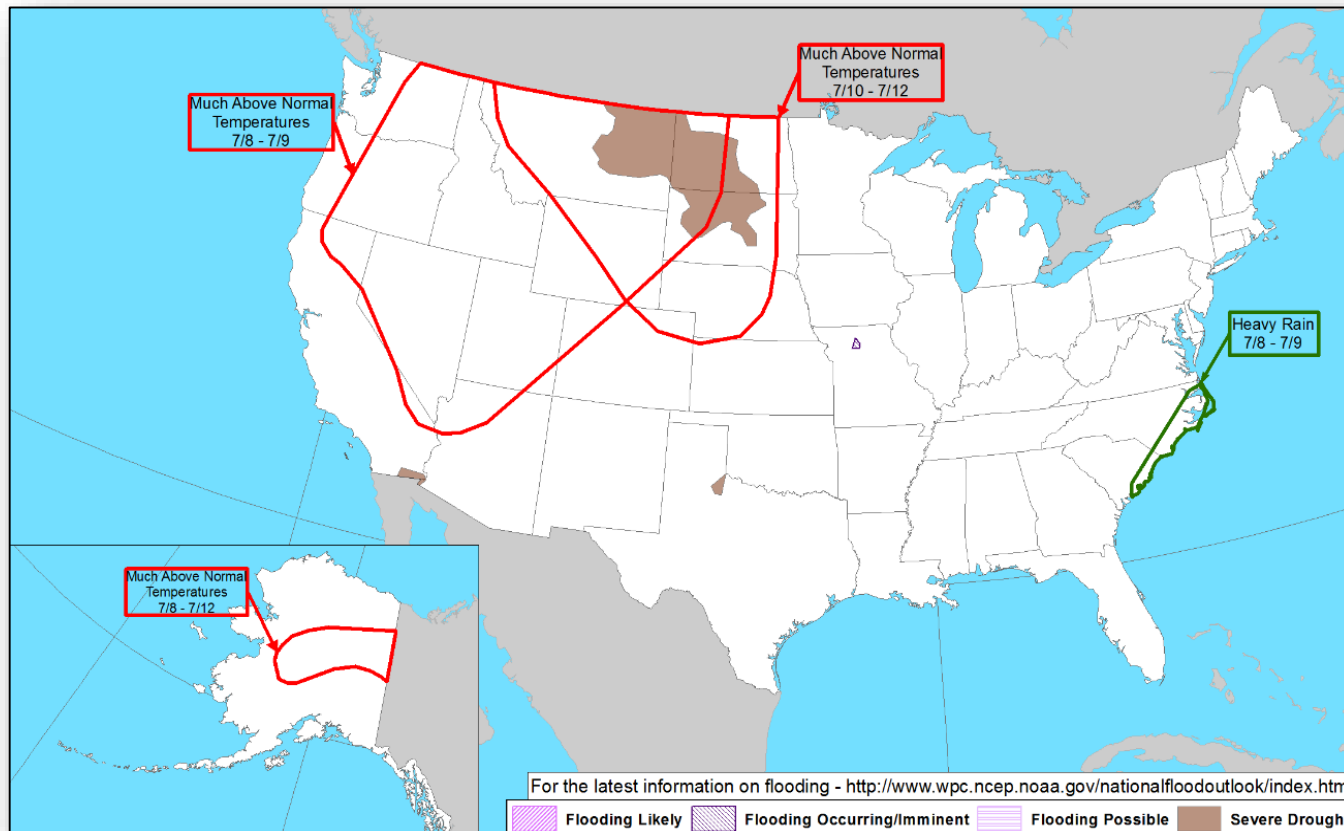


Tomorrow

Hazards Outlook – July 8 - 12



FEMA



Joint Preliminary Damage Assessments



FEMA

Region	State / Location	Event	IA/PA	Number of Counties		Start – End
				Requested	Completed	
V	Michigan	Torrential Rains and Flooding Jun 23, 2017	IA	4	0	Jul 6 – TBD
			PA	4	0	Jul 6 – TBD

Disaster Requests & Declarations



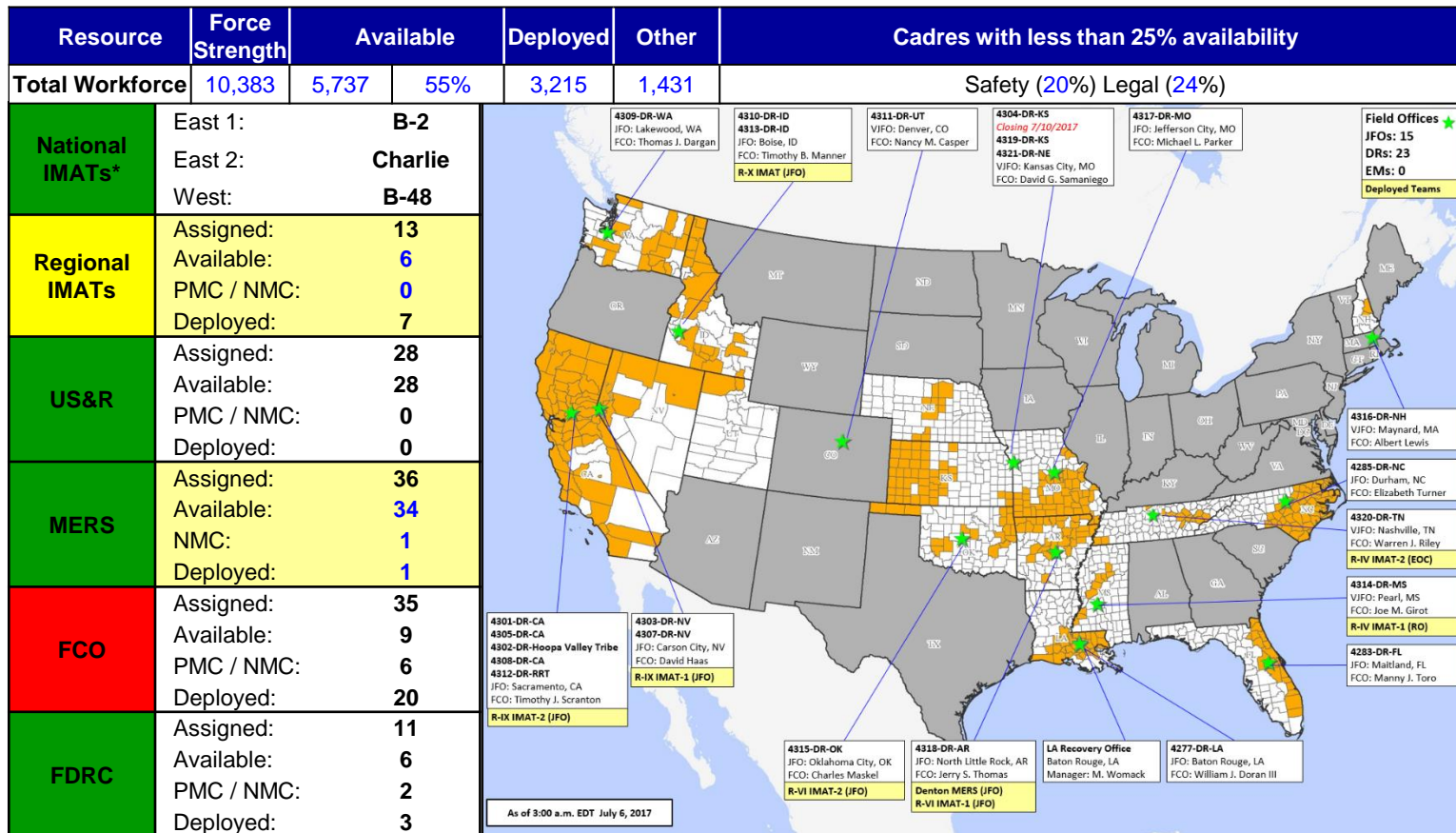
FEMA

Declaration Requests in Process		Requests APPROVED (since last report)	Requests DENIED (since last report)
3	Date Requested	0	0
NY – DR Severe Winter Storm and Snowstorm	May 29, 2017		
ND – DR Flooding	June 5, 2017		
OR – DR (Appeal) Severe Winter Storm	June 9, 2017		

Readiness – Deployable Teams and Assets



FEMA



*B-2 Status: Assemble ≤ 2-hrs, On Site ≤ 18-hrs; B-48 Status: Assemble and deploy ≤ 48hrs; Charlie Status: No team assemble time requirement

Readiness – Activation Teams



Resource	Status	Total	Status	Activated Team	Activation Level	Activation Times	Reason/Comments
NWC		5	Not Activated				
NRCC		2	Not Activated				NRCS Gold Team – July primary
HLT		1	Activated				
RWCs/MOCs		10	Not Activated				
RRCCs		10	Not Activated				

Back-up Regions (July 2-9): **I, II, III, and VIII**



FEMA

FEMA's mission is to support our citizens and first responders to ensure that as a nation we work together to build, sustain, and improve our capability to prepare for, protect against, respond to, recover from, and mitigate all hazards.