



FEMA

Daily Operations Briefing

Monday, July 3, 2017

8:30 a.m. EDT

Significant Activity – June 30-July 3



Significant Events: None

Tropical Activity:

- Atlantic – Disturbance 1: High (70%)
- Eastern Pacific – Disturbance 1: Medium (50%); Disturbance 2: Medium (60%)
- Central Pacific – No tropical cyclones expected next 48 hours
- Western Pacific – No activity affecting U.S. interests

Significant Weather:

- Severe thunderstorms possible for portions of the Central and Southern Plains
- Flash flooding possible for portions of Southern Plains, Lower Mississippi and Tennessee valleys
- Elevated Fire Weather for portions of MT
- Red Flag Warnings for portions of WA
- Space Weather – Past 24 hours: None observed; Next 24 hours: Minor; geomagnetic storms reaching G1 level likely

Earthquake Activity: No significant activity

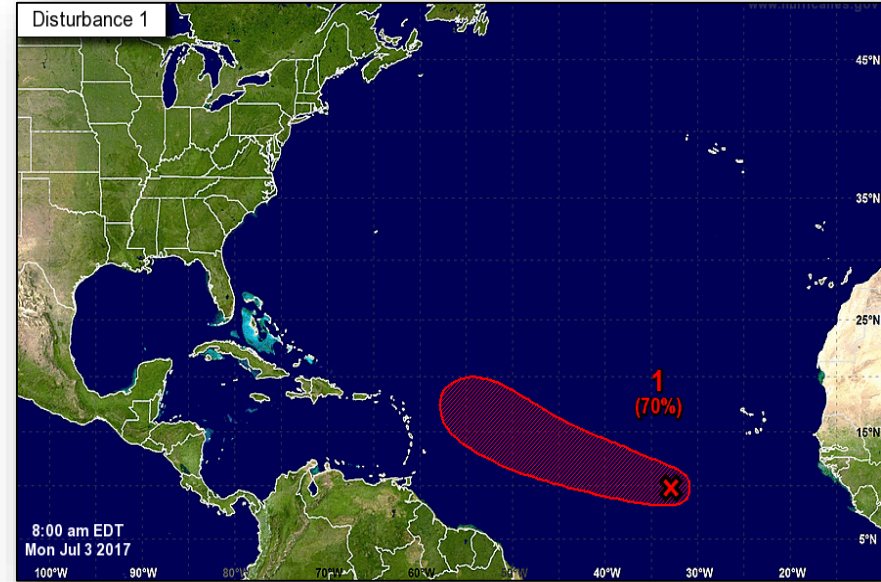
Declaration Activity: None

Tropical Outlook – Atlantic



Disturbance 1 (as of 8:00 a.m. EDT)

- Located 650 miles WSW of the Cape Verde Islands
- Moving WNW 10 mph
- Environmental conditions conducive for development
- A tropical depression could form later this week
- Formation chance through 48 hours: Low (20%)
- Formation chance through 5 days: High (70%)



Tropical Outlook – Eastern Pacific

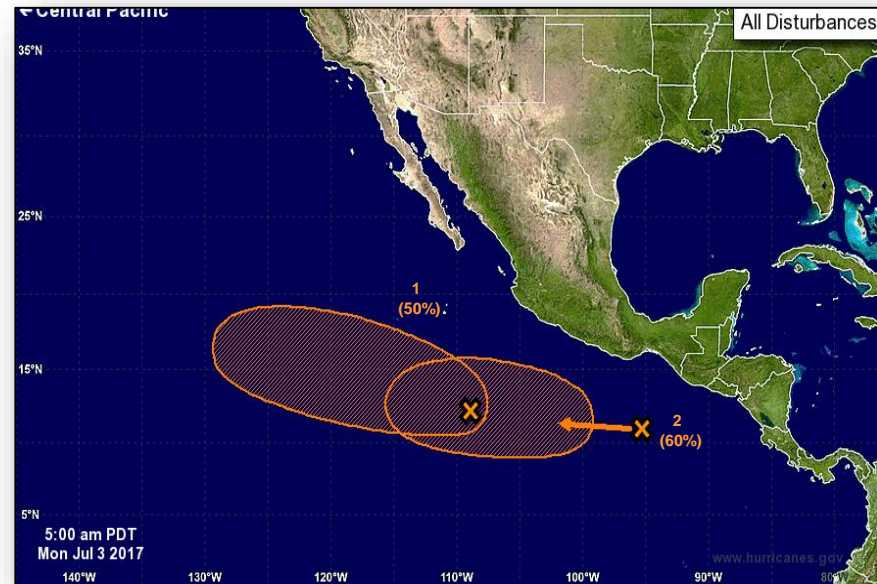


Disturbance 1 (as of 8:00 a.m. EDT)

- Located 600 miles S of the southern tip of Baja California, Mexico
- Moving WNW away from the coast
- Gradual development possible during the next several days
- Formation chance through 48 hours: Low (30%)
- Formation chance through 5 days: Med (50%)

Disturbance 2 (as of 8:00 a.m. EDT)

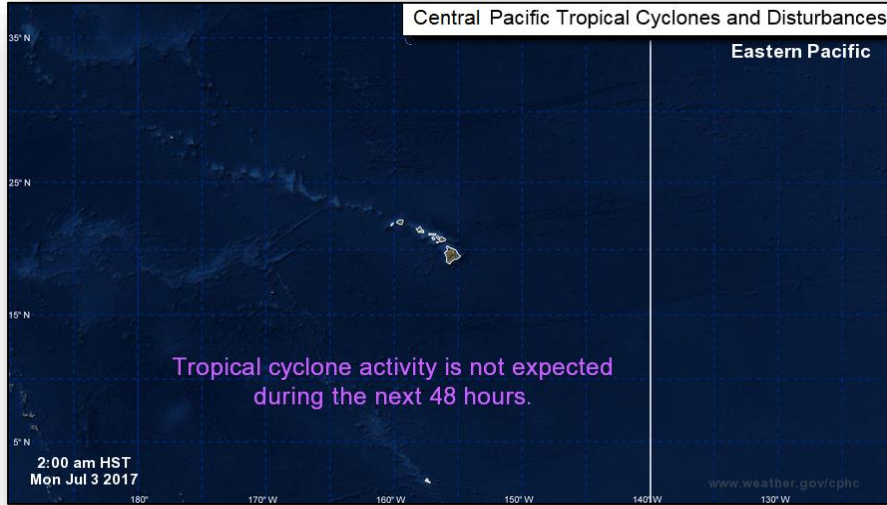
- Located SSW of the Gulf of Tehuantepec
- Moving W at 10 mph
- Conditions favorable for development later this week
- Formation chance through 48 hours: Low (near 0%)
- Formation chance through 5 days: Med (60%)



Tropical Outlook – Central Pacific



FEMA

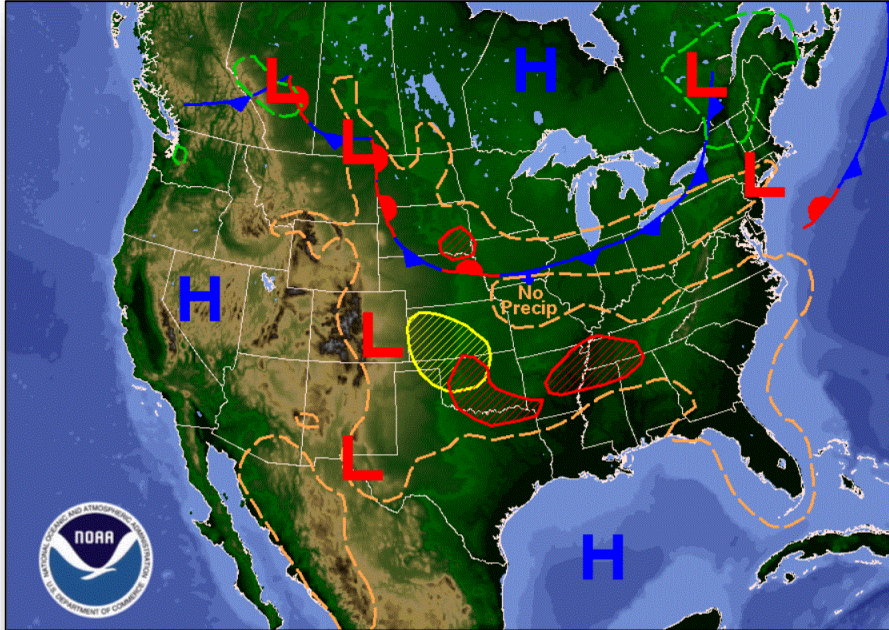


48 Hour Outlook



5 Day Outlook

National Weather Forecast

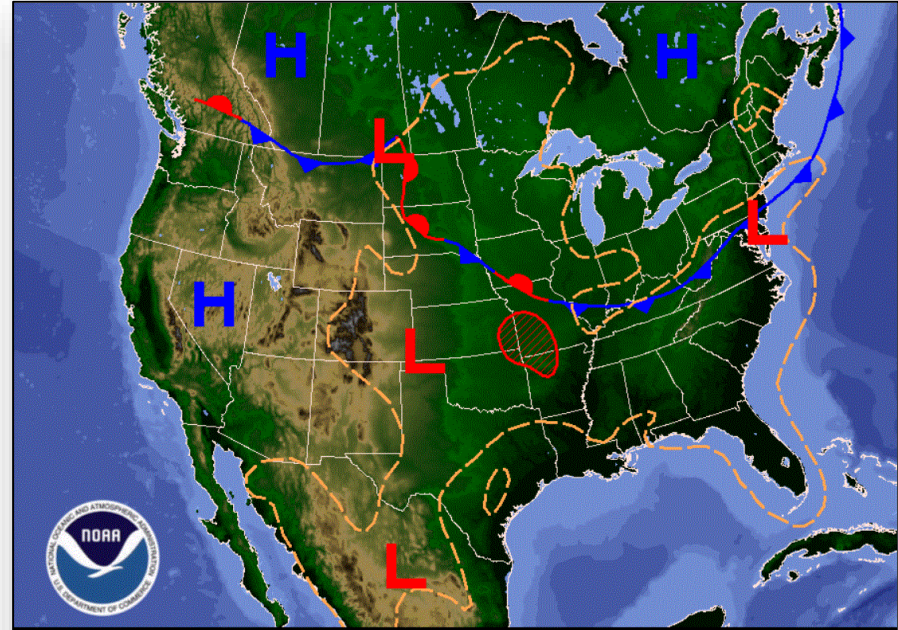


Day 1 National Forecast Chart

Valid Mon, Jul 03, 2017, issued 4:57 AM EDT
DOC/NOAA/NWS/NCEP/Weather Prediction Center
Prepared by McCreynolds with WPC/SPC/NHC forecasts

Rain
Rain and T'Storms
Rain and Snow
Snow
Flash Flooding Possible (hatched)
Severe T'Storms Possible (hatched)
Freezing Rain Possible (hatched)
Heavy Snow Possible (hatched)

Today



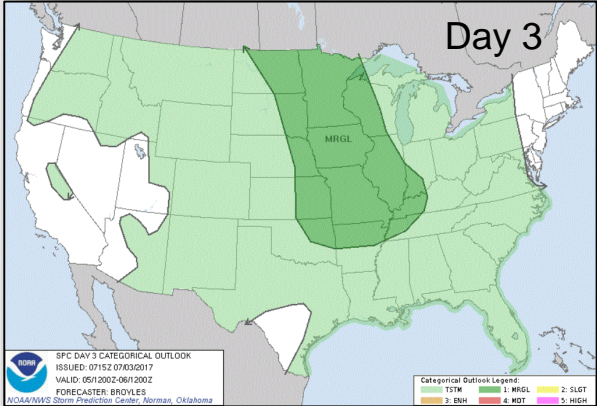
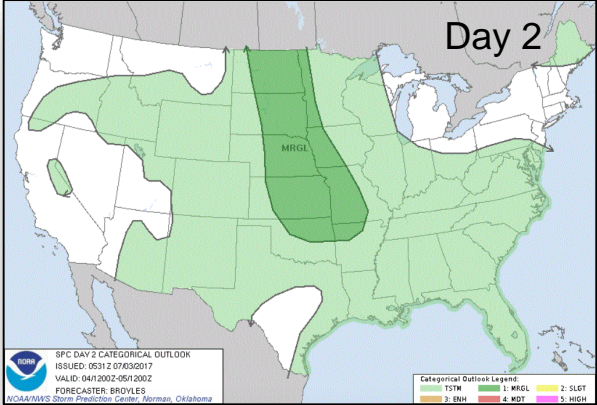
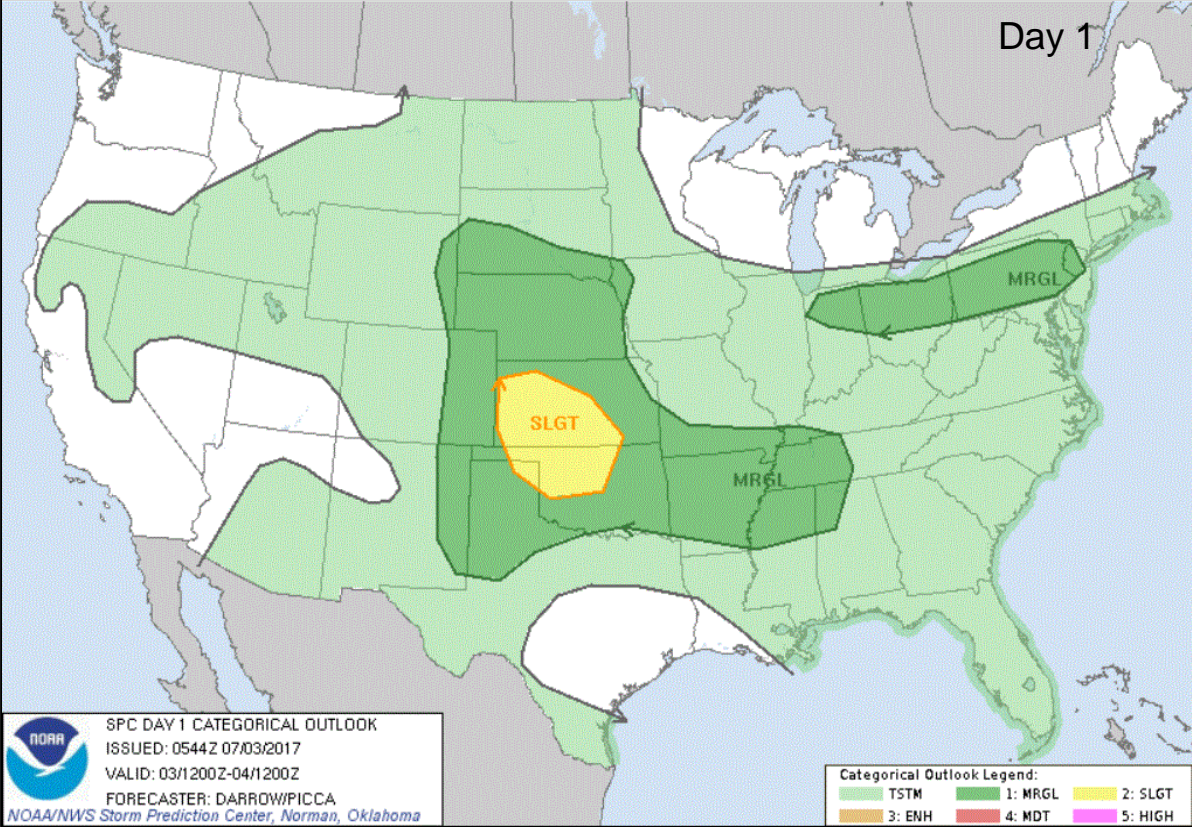
Day 2 National Forecast Chart

Valid Tue, Jul 04, 2017, issued 5:00 AM EDT Mon, Jul 03, 2017
DOC/NOAA/NWS/NCEP/Weather Prediction Center
Prepared by McCreynolds with WPC/SPC/NHC forecasts

Rain
Rain and T'Storms
Rain and Snow
Snow
Flash Flooding Possible (hatched)
Severe T'Storms Possible (hatched)
Freezing Rain Possible (hatched)
Heavy Snow Possible (hatched)

Tomorrow

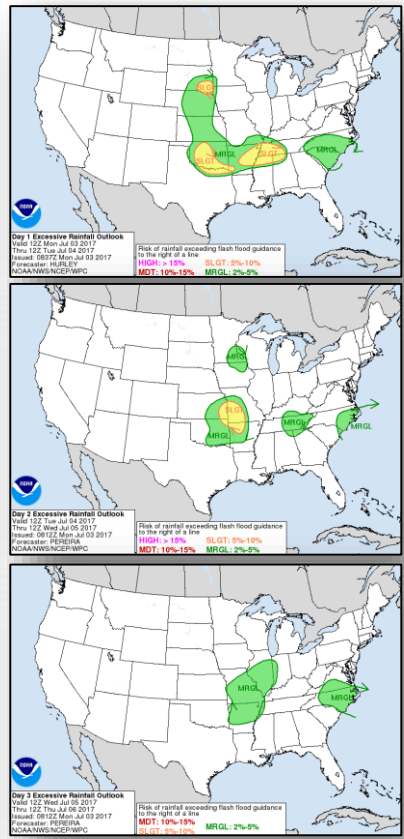
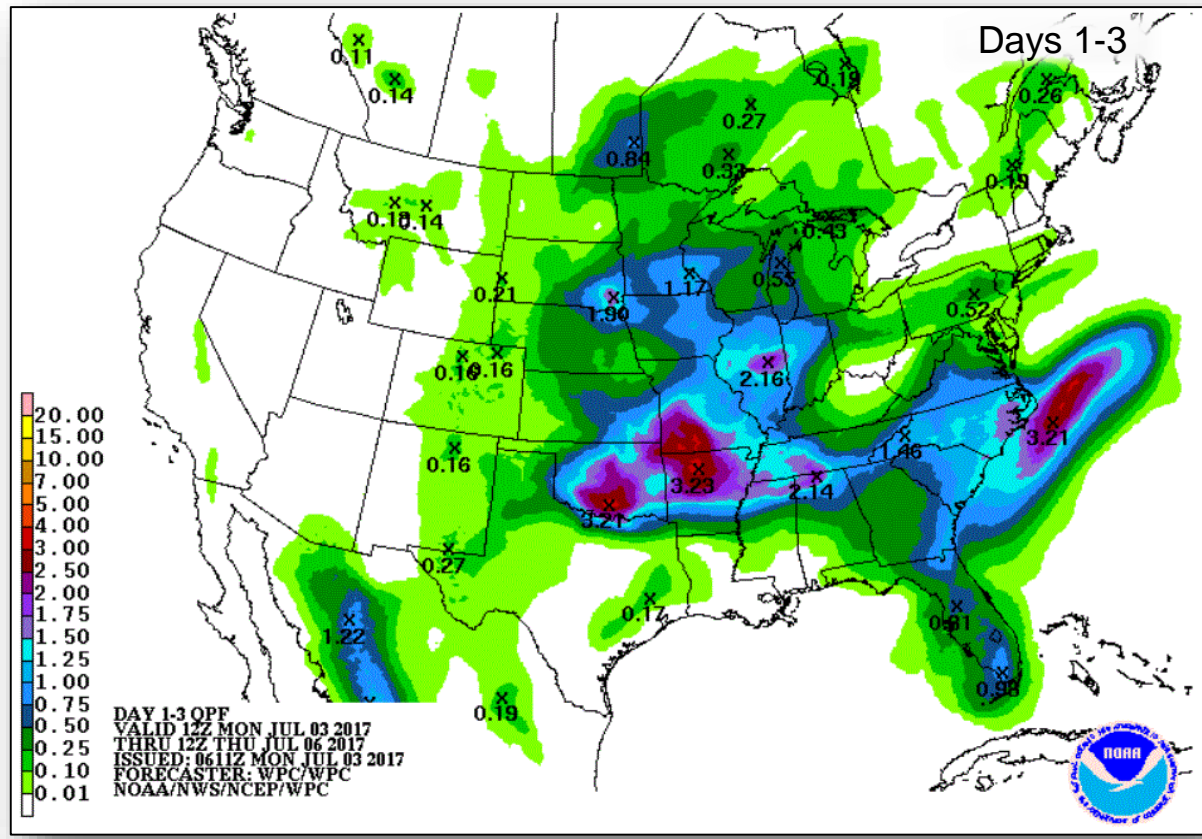
Severe Weather Outlook – Days 1-3



Precipitation Forecast / Flash Flood Risk



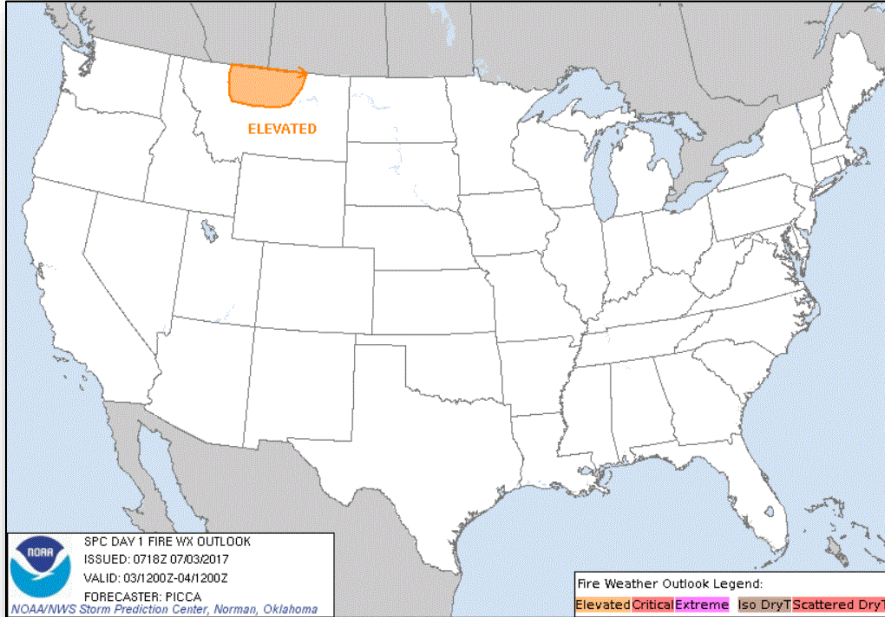
FEMA



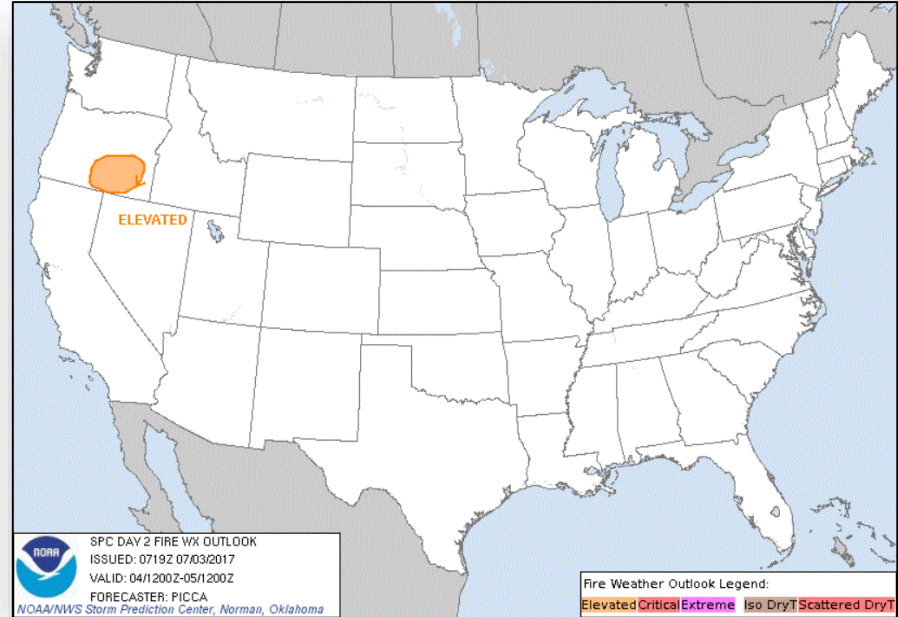
Fire Weather Outlook



FEMA

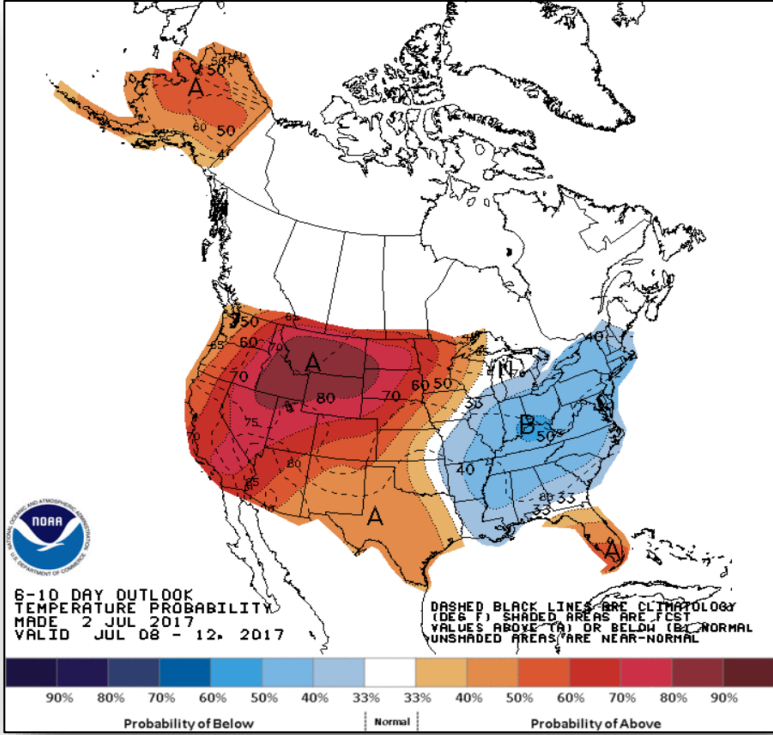


Today

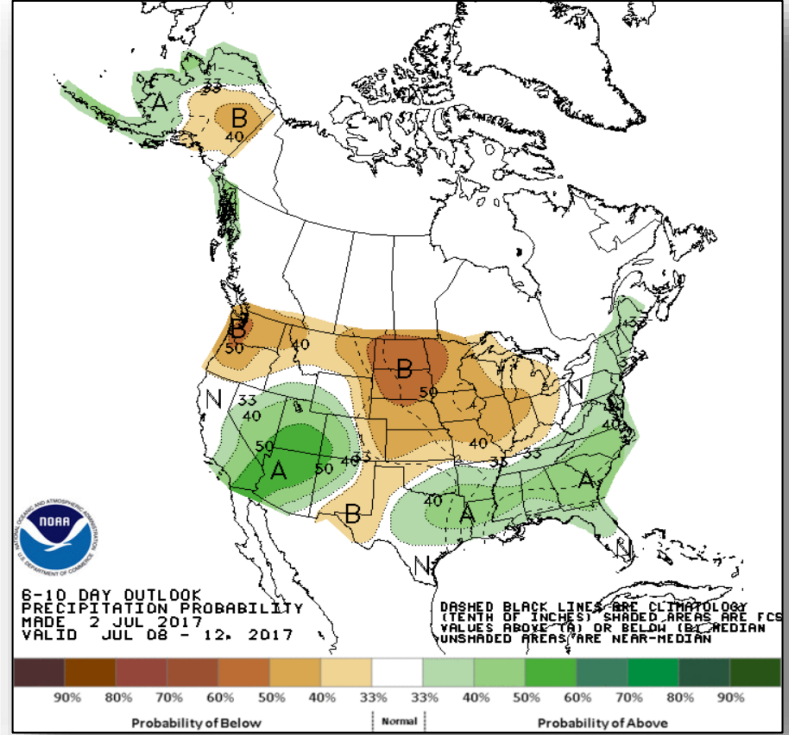


Tomorrow

6-10 Day Outlooks



6-10 Day Temperature Probability



6-10 Day Precipitation Probability

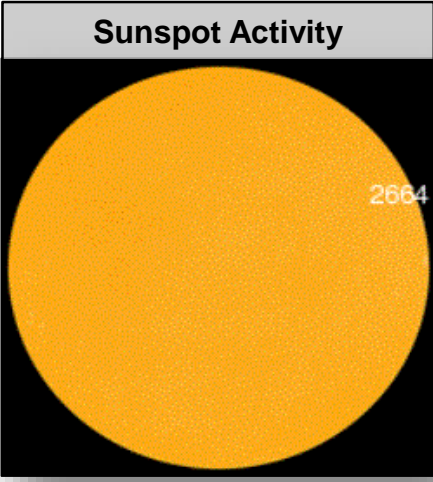

Space Weather



FEMA

	Space Weather Activity	Geomagnetic Storms	Solar Radiation	Radio Blackouts
Past 24 Hours	None	None	None	None
Next 24 Hours	Minor	G1	None	None

For further information on NOAA Space Weather Scales refer to <http://www.swpc.noaa.gov/noaa-scales-explanation>



Joint Preliminary Damage Assessments



FEMA

Region	State / Location	Event	IA/PA	Number of Counties		Start – End
				Requested	Completed	
V	Michigan	Torrential Rains and Flooding Jun 23, 2017	IA	4	0	Jul 6 – TBD
			PA	4	0	Jul 6 – TBD
VII	Nebraska	Severe Storms, Tornadoes, & High Winds Jun 12-17, 2017	IA	0	0	N/A
			PA	17	6	Jun 26 – TBD
X	Idaho	Dam Release Flooding Mar 29 – Jun 15, 2017	IA	0	0	N/A
			PA	2	2	Jun 26 – Jun 30
		Snowmelt Flooding May 8 – Jun 16, 2017	IA	0	0	N/A
			PA	5	5	Jun 26 – Jun 30

Disaster Requests & Declarations



FEMA

Declaration Requests in Process		Requests APPROVED (since last report)	Requests DENIED (since last report)
3	Date Requested	0	0
NY – DR Severe Winter Storm and Snowstorm	May 29, 2017		
ND – DR Flooding	June 5, 2017		
OR – DR (Appeal) Severe Winter Storm	June 9, 2017		

Wildfire Summary



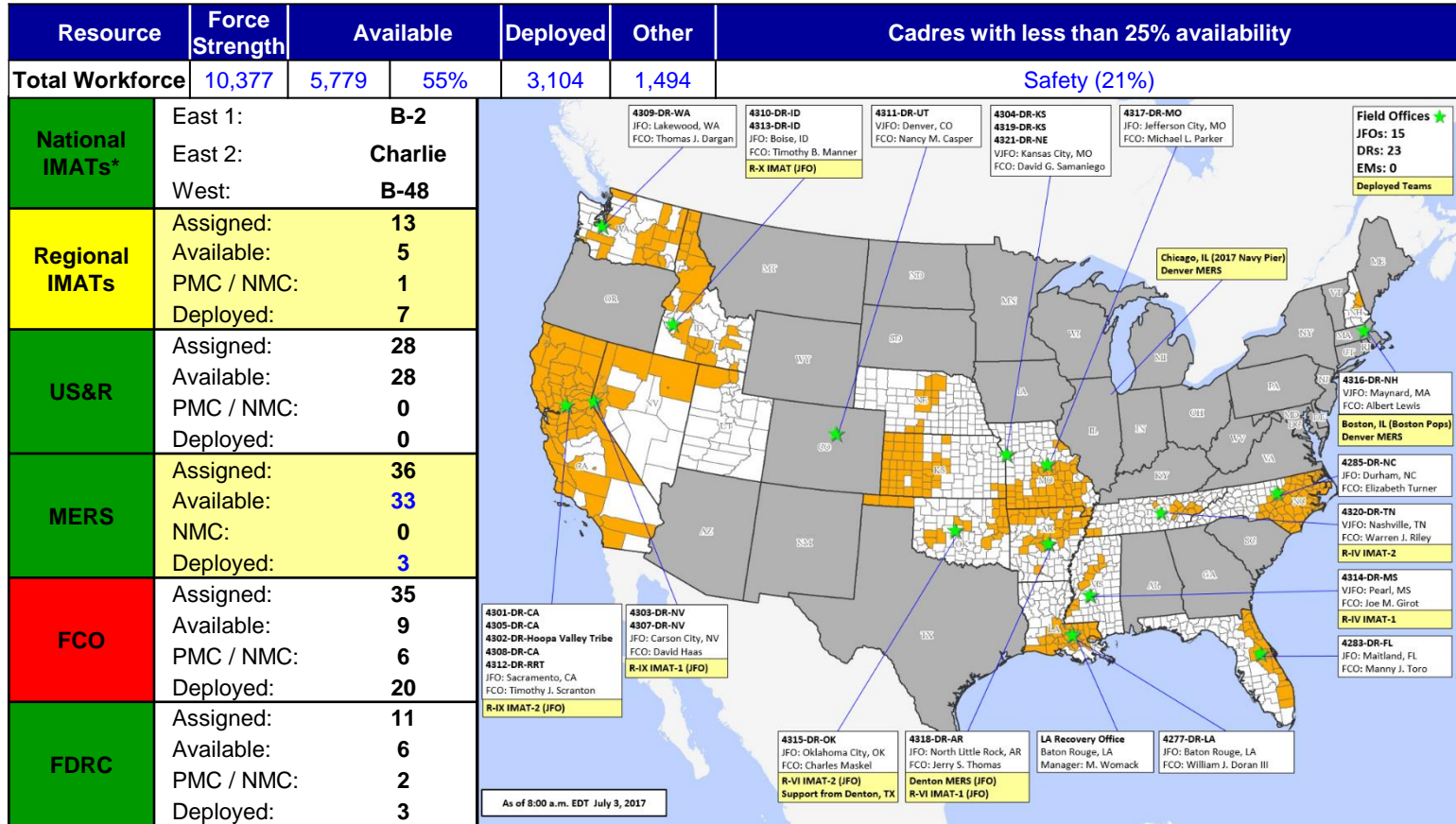
FEMA

Fire Name (County)	FMAG # (Approved Date)	Acres Burned	Percent Contained	Evacuations (Residents)	Structures			Fatalities / Injuries
					Threatened	Damaged	Destroyed	
Utah (1)								
Brian Head Fire (Iron) <i>FINAL</i>	5185-FM-UT June 18, 2017	65,368 (+5,067)	65%	Mandatory	381 (334 homes)	3 (2 homes)	26 (13 homes)	0 / 24
Arizona (1)								
Goodwin Fire (Yavapai) <i>FINAL</i>	5186-FM-AZ June 25, 2017	27,541 (+1,827)	75% (+22)	Mandatory	1,400 homes	3 (2 homes)	22 (4 homes)	0 / 4

Readiness – Deployable Teams and Assets



FEMA



*B-2 Status: Assemble ≤ 2-hrs, On Site ≤ 18-hrs; B-48 Status: Assemble and deploy ≤ 48hrs; Charlie Status: No team assemble time requirement

Readiness – Activation Teams



Resource	Status	Total	Status	Activated Team	Activation Level	Activation Times	Reason/Comments
NWC		5	Not Activated				
NRCC		2	Not Activated				NRCS Gold Team – July primary
HLT		1	Activated				
RWCs/MOCs		10	Not Activated				
RRCCs		10	Not Activated				

Back-up Regions (July 2-9): **I, II, III, and VIII**



FEMA

FEMA's mission is to support our citizens and first responders to ensure that as a nation we work together to build, sustain, and improve our capability to prepare for, protect against, respond to, recover from, and mitigate all hazards.