



FEMA

Daily Operations Briefing

Friday, June 30, 2017

8:30 a.m. EDT

Significant Activity – June 29-30



Significant Events: Goodwin Fire, AZ

Tropical Activity:

- Atlantic – No tropical cyclones expected next 48 hours
- Eastern Pacific – No tropical cyclones expected next 48 hours
- Central Pacific – No tropical cyclones expected next 48 hours
- Western Pacific – No activity affecting U.S. interests

Significant Weather:

- Severe thunderstorms possible – Southern Plains, Middle Mississippi Valley, Lower Mississippi Valley, Ohio Valley, Great Lakes, and Northeast
- Flash flooding – Southern Plains, Middle Mississippi Valley, and Lower Mississippi Valley
- Elevated Fire Weather – NM & CO
- Space Weather – Past 24 hours: none observed; next 24 hours: none predicted

Earthquake Activity: No significant activity

Declaration Activity: None

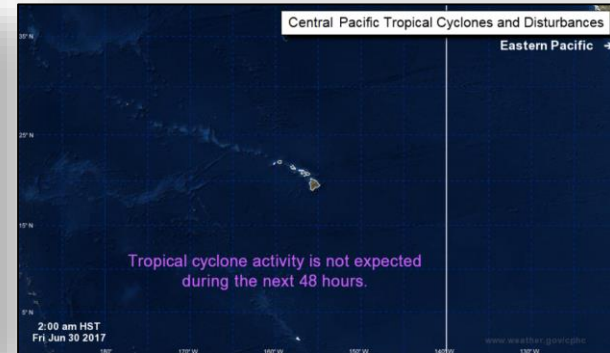
Tropical Outlook



Atlantic

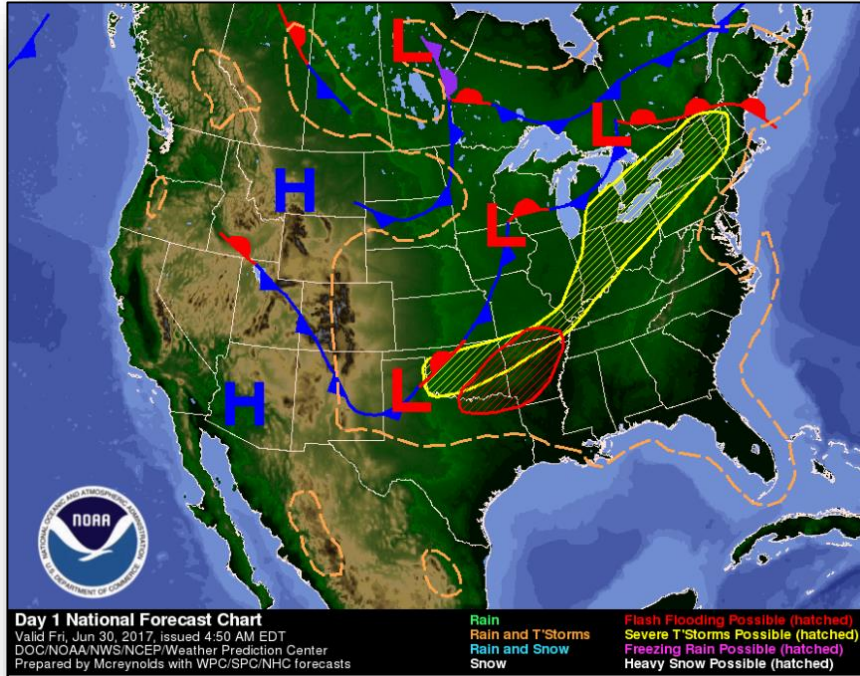


Eastern Pacific

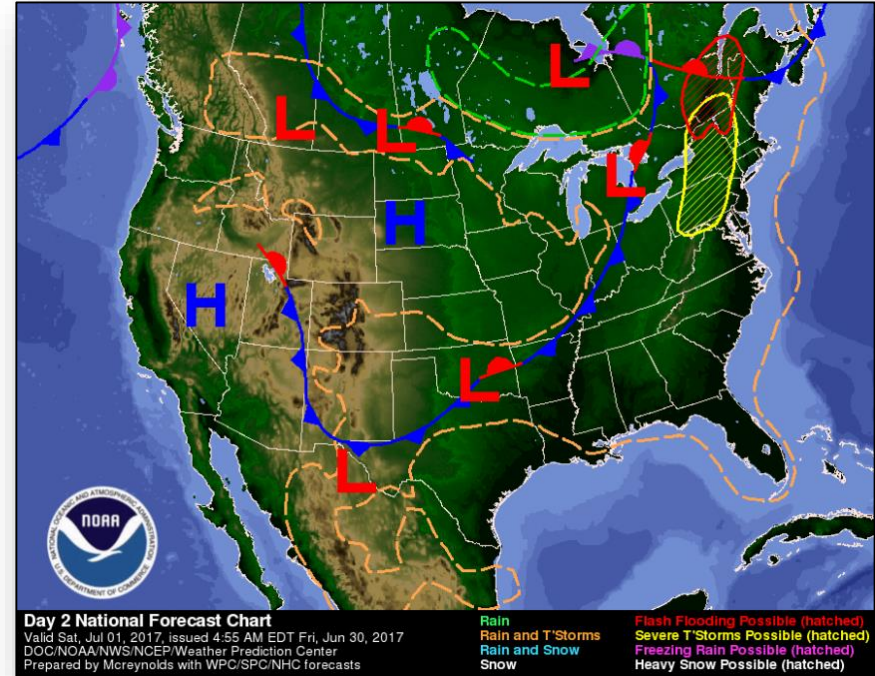


Central Pacific

National Weather Forecast

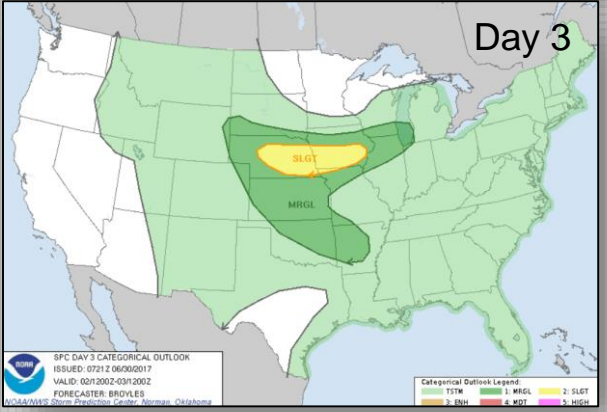
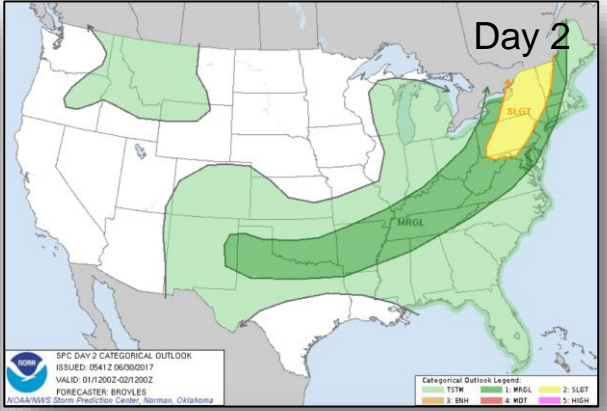
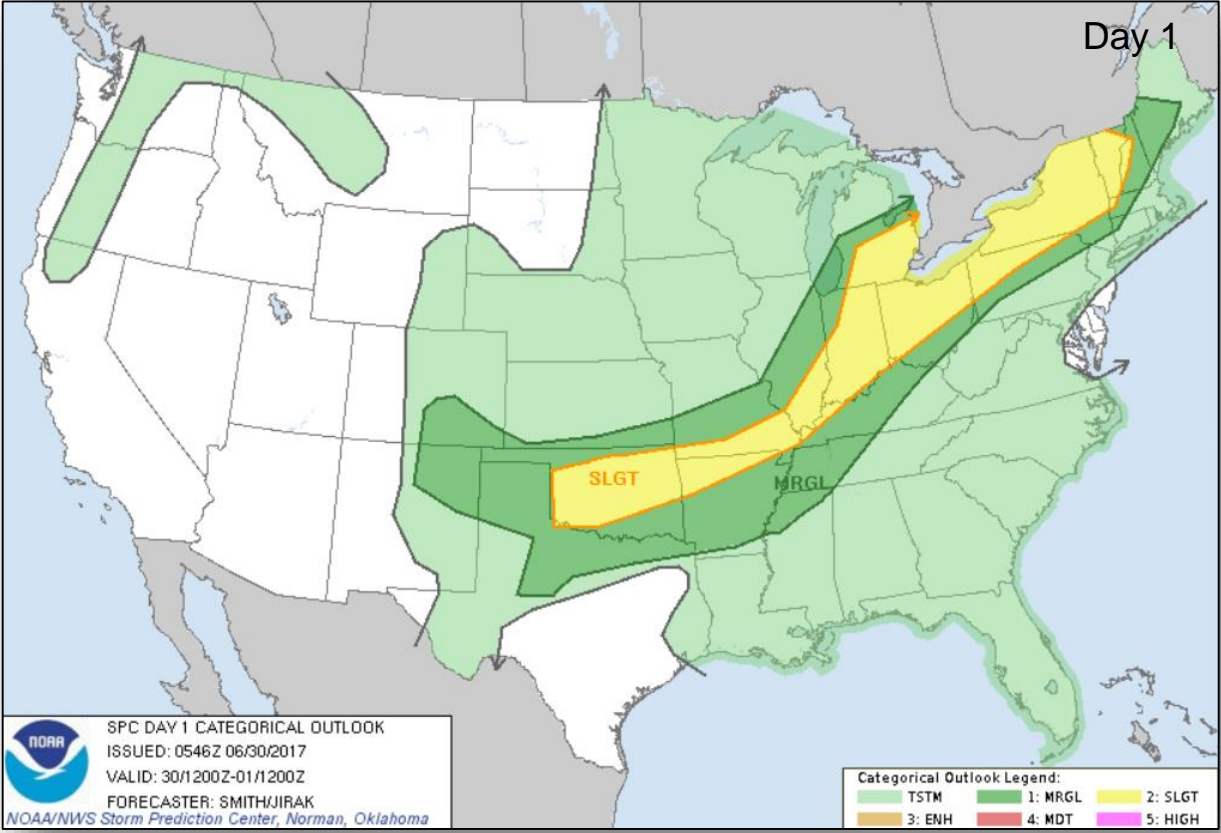


Today



Tomorrow

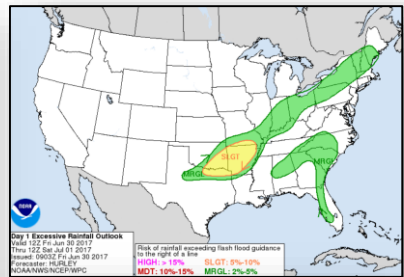
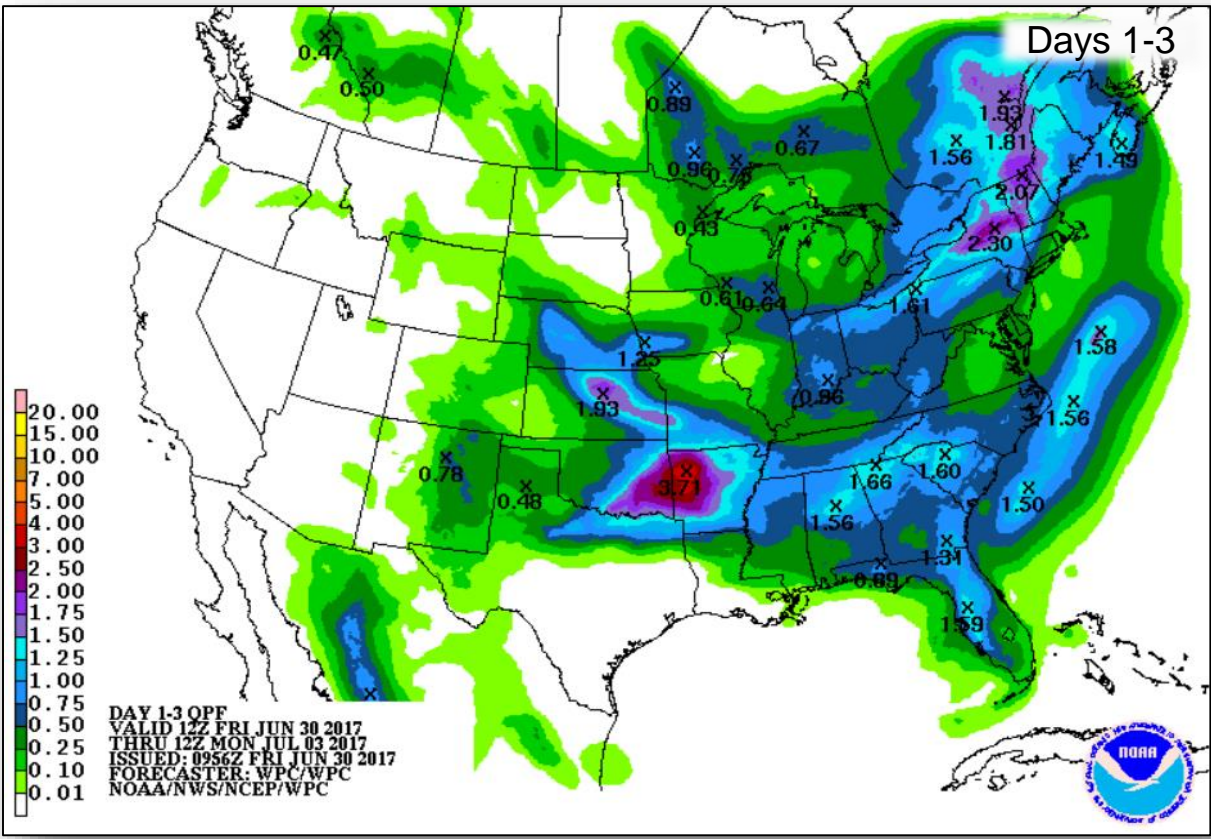
Severe Weather Outlook – Days 1-3



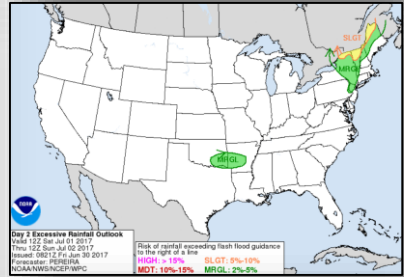
Precipitation Forecast / Flash Flood Risk



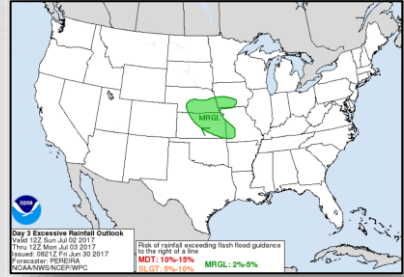
FEMA



Day 1



Day 2

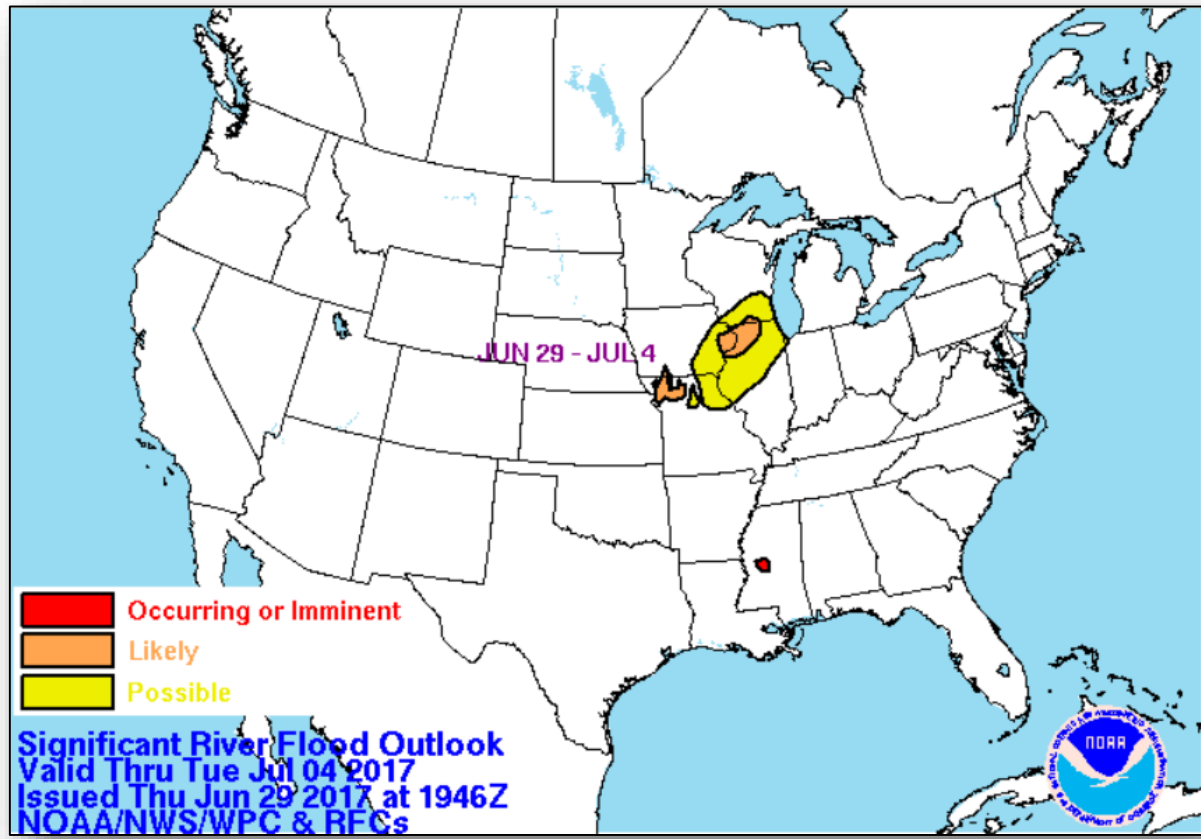


Day 3

Significant River Flood Outlook



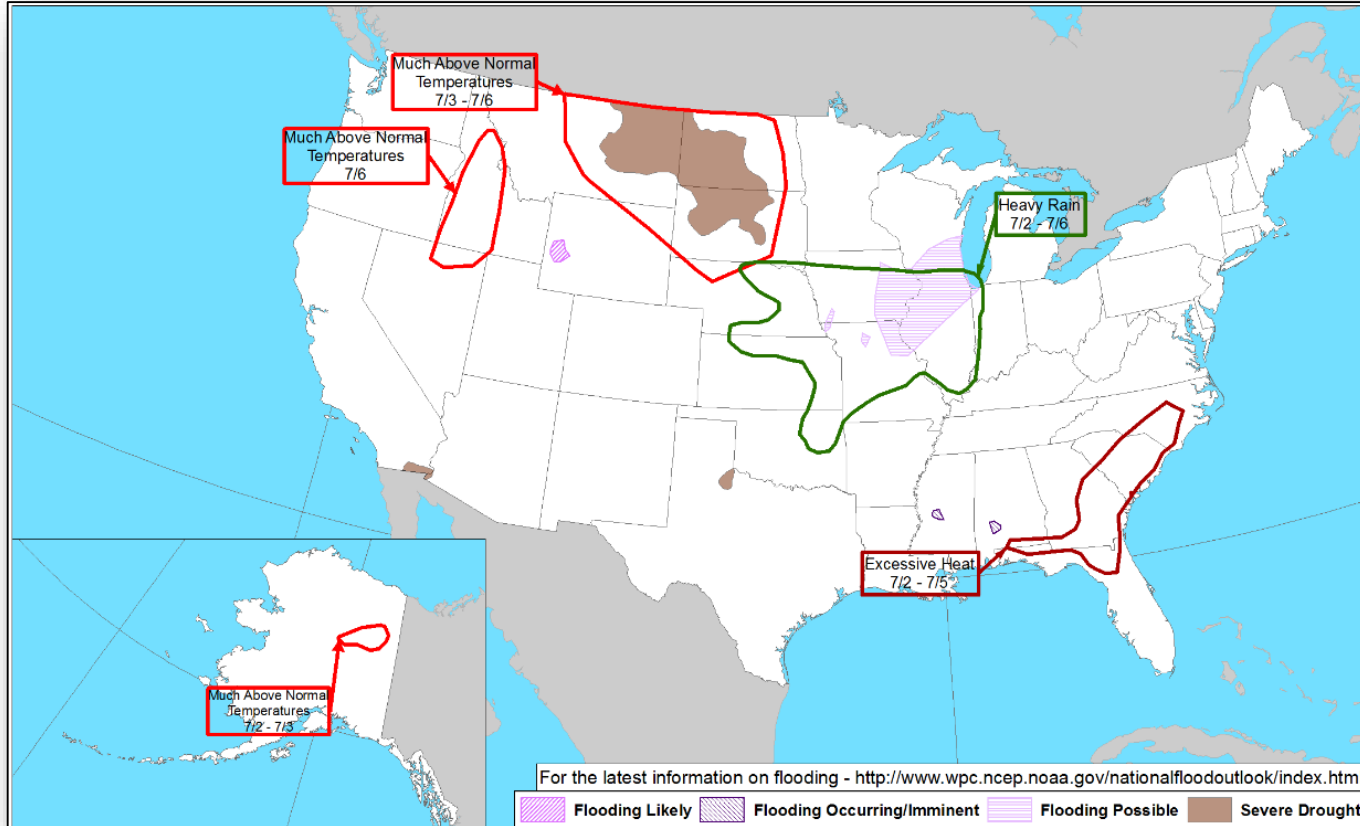
FEMA



Hazards Outlook – July 2 - 6



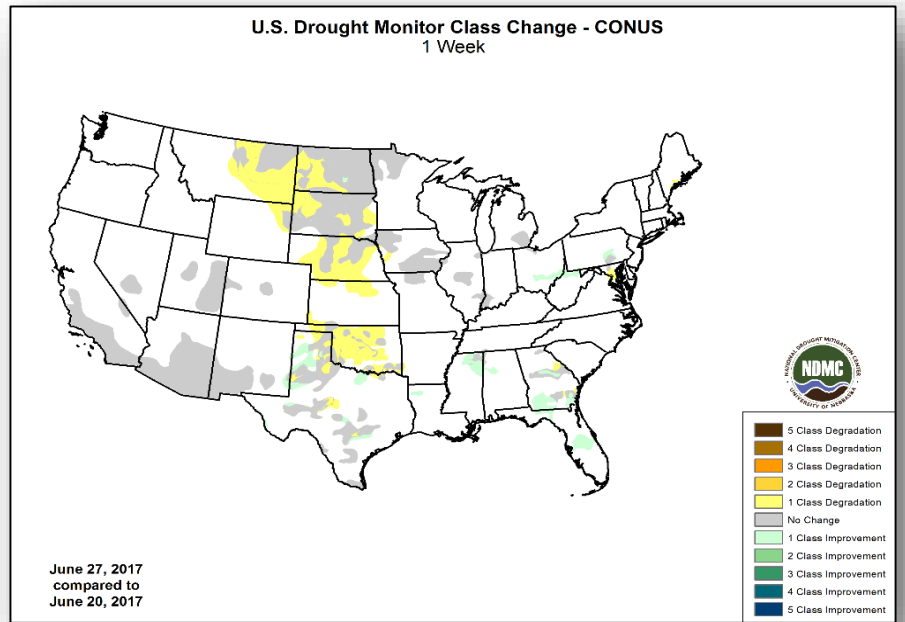
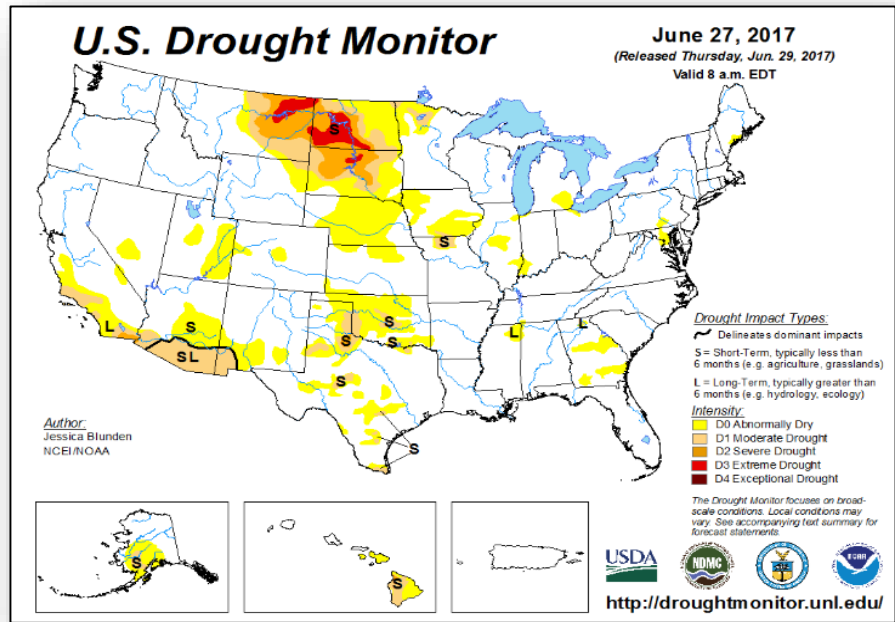
FEMA



U.S. Drought Monitor



FEMA





Space Weather



FEMA

	Space Weather Activity	Geomagnetic Storms	Solar Radiation	Radio Blackouts
Past 24 Hours	None	None	None	None
Next 24 Hours	None	None	None	None

For further information on NOAA Space Weather Scales refer to <http://www.swpc.noaa.gov/noaa-scales-explanation>



Joint Preliminary Damage Assessments



FEMA

Region	State / Location	Event	IA/PA	Number of Counties		Start – End
				Requested	Completed	
V	Michigan	Torrential Rains and Flooding Jun 23, 2017	IA	4	0	Jul 6 – TBD
			PA	4	0	Jul 6 – TBD
VII	Nebraska	Severe Storms, Tornadoes, & High Winds Jun 12-17, 2017	IA	0	0	N/A
			PA	17	0	Jun 26 – TBD
VIII	Wyoming	Rapid Snowmelt and Flooding Jun 8-12, 2017	IA	0	0	N/A
			PA	3	3	Jun 28 – Jun 29
X	Idaho	Dam Release Flooding Mar 29 – Jun 15, 2017	IA	0	0	N/A
			PA	2	0	Jun 26 – TBD
		Snowmelt Flooding May 8 – Jun 16, 2017	IA	0	0	N/A
			PA	5	0	June 26 – TBD

Disaster Requests & Declarations



FEMA

Declaration Requests in Process		Requests APPROVED (since last report)	Requests DENIED (since last report)
3	Date Requested	0	0
NY – DR Severe Winter Storm and Snowstorm	May 29, 2017		
ND – DR Flooding	June 5, 2017		
OR – DR (Appeal) Severe Winter Storm	June 9, 2017		

Wildfire Summary



FEMA

Fire Name (County)	FMAG # (Approved Date)	Acres Burned	Percent Contained	Evacuations (Residents)	Structures			Fatalities / Injuries
					Threatened	Damaged	Destroyed	
Utah (1)								
Brian Head Fire (Iron)	5185-FM-UT June 18, 2017	58,319 (+4,117)	20% (+5)	Mandatory (1,562)	572 (-922 homes)	3 (2 homes)	26 (13 homes)	0 / 20 (+3)
Arizona (1)								
Goodwin Fire (Yavapai)	5186-FM-AZ June 25, 2017	24,828 (+4,164)	43% (+42)	Mandatory (10,000)	1,400 homes	2 (1 home)	21 (3 homes)	0 / 0
Washington (1)								
South Wenas Fire (Yakima) - <i>Final</i>	5187-FM-WA June 28, 2017	2,846 (+40)	80% (+51)	Mandatory (40)	175 (125 homes)	0	0	0 / 0

Goodwin Fire – AZ



Current Situation

- Fire is burning in Yavapai County (pop. 225,562); 24,828 acres burned with 43% containment
- Approx. 2,600 people under mandatory evacuation
- Prescott National Forest closed; additional 3,000-4,000 campers, tourists, & other non-permanent residents also under evacuation
- Town of Mayer (pop 1,400) returned home yesterday
- Shelters: Two; Occupants: 55 (*ARC Shelter Report as of 4:46 a.m. EDT*)
- State Highway 69 closed from Central Ave in Mayer, north to Highway 169 Junction

State/Local Response

- Governor declared a State of Emergency
- EOC at Partial Activation
- National Guard helicopters/buckets available & on stand-by
- Salvation Army providing two more mobile canteens

Federal Response

- RRCC rostered for the holiday weekend, if needed; RWC at Steady State
- Region IX LNO deployed to AZ EOC
- Pre-designated FCO & additional LNO on stand-by

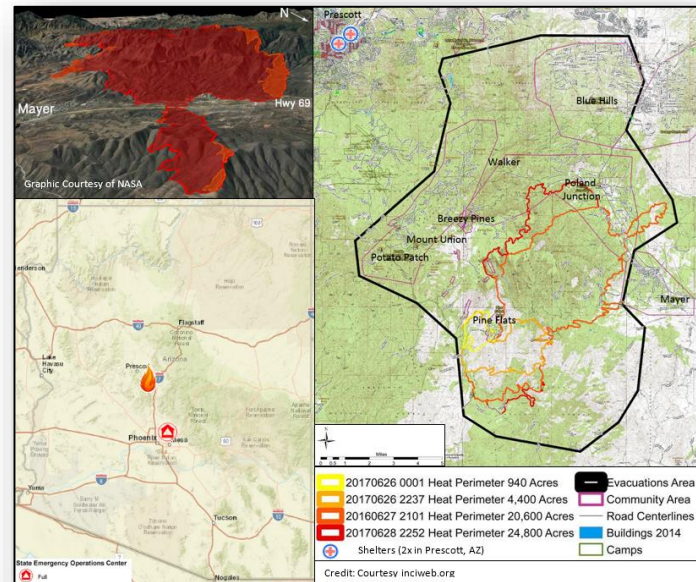
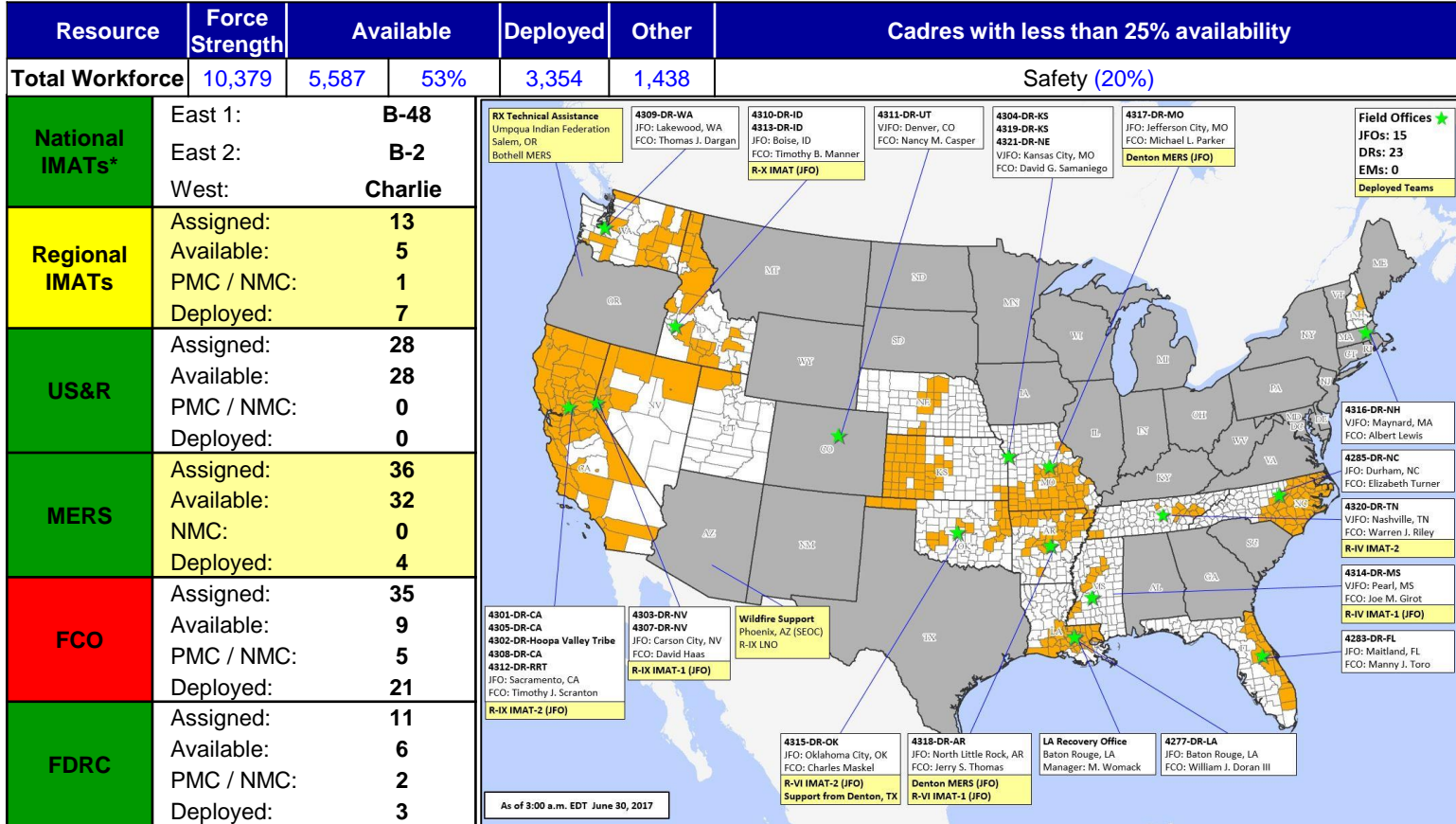


Photo Source: INCIWeb

Readiness – Deployable Teams and Assets



*B-2 Status: Assemble ≤ 2-hrs, On Site ≤ 18-hrs; B-48 Status: Assemble and deploy ≤ 48hrs; Charlie Status: No team assemble time requirement

Readiness – Activation Teams



Resource	Status	Total	Status	Activated Team	Activation Level	Activation Times	Reason/Comments
NWC		5	Not Activated				
NRCC		2	Not Activated				NRCS Blue Team – June primary
HLT		1	Activated				
RWCs/MOCs		10	Not Activated				
RRCCs		10	Not Activated				

Back-up Regions (June 26-July 2): **II, III, and V**



FEMA

FEMA's mission is to support our citizens and first responders to ensure that as a nation we work together to build, sustain, and improve our capability to prepare for, protect against, respond to, recover from, and mitigate all hazards.