



FEMA

Daily Operations Briefing

Monday, June 26, 2017

8:30 a.m. EDT

Significant Activity – June 23-26



Significant Events: None

Tropical Activity:

- Atlantic – No tropical cyclones expected during the next 48 hours
- Eastern Pacific – Hurricane Dora
- Central Pacific – No tropical cyclones expected during the next 48 hours
- Western Pacific – No activity affecting U.S. interests during the next 48 hours

Significant Weather:

- Elevated/Critical Fire Weather – CA, OR, ID, NV, UT, AZ, and MT
- Isolated dry thunderstorms – CA, OR, WA, ID, NV, and UT
- Red Flag Warnings: CA, OR, NV, UT, AZ, and MT
- Space Weather – Past 24 hours: None; Next 24 hours: None

Earthquake Activity: No significant activity

Declaration Activity:

- Amendment No. 1 to FEMA-4319-DR-KS
- Major Disaster Declaration approved – TN
- FMAG Approved – Goodwin Fire (AZ)

Tropical Outlook – Atlantic



48 Hour Outlook



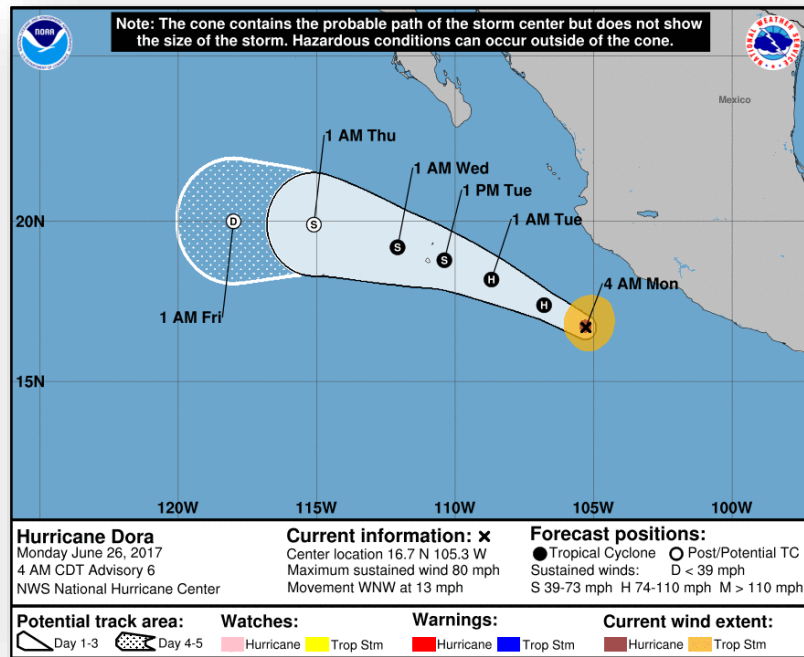
5 Day Outlook

Tropical Outlook – Eastern Pacific



Hurricane Dora (Advisory #6 as of 5:00 a.m. EDT)

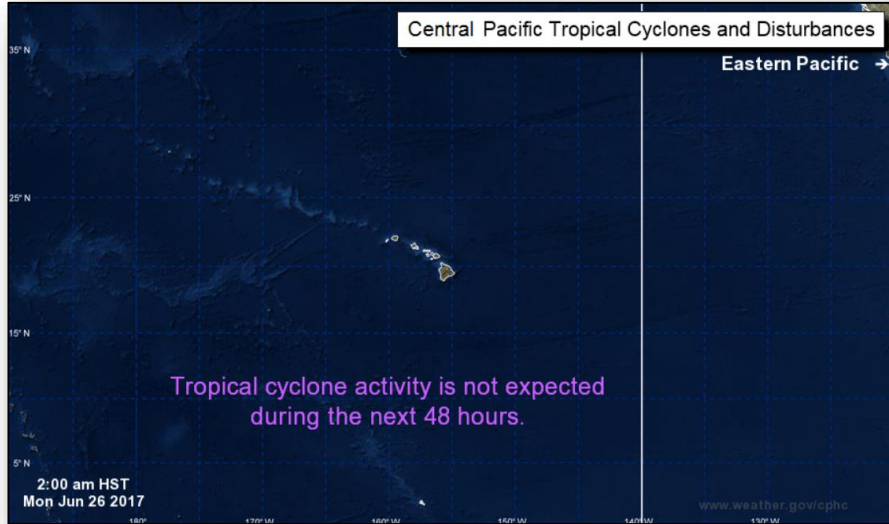
- No threat to U.S. or U.S. Territories
- Located about 170 miles SSW of Manzanillos, Mexico
- Moving WNW at 13 mph, parallel to the coast of Mexico
- Maximum sustained winds have increased to 80 mph
- Some strengthening is expected before weakening on Tuesday



Tropical Outlook – Central Pacific



FEMA

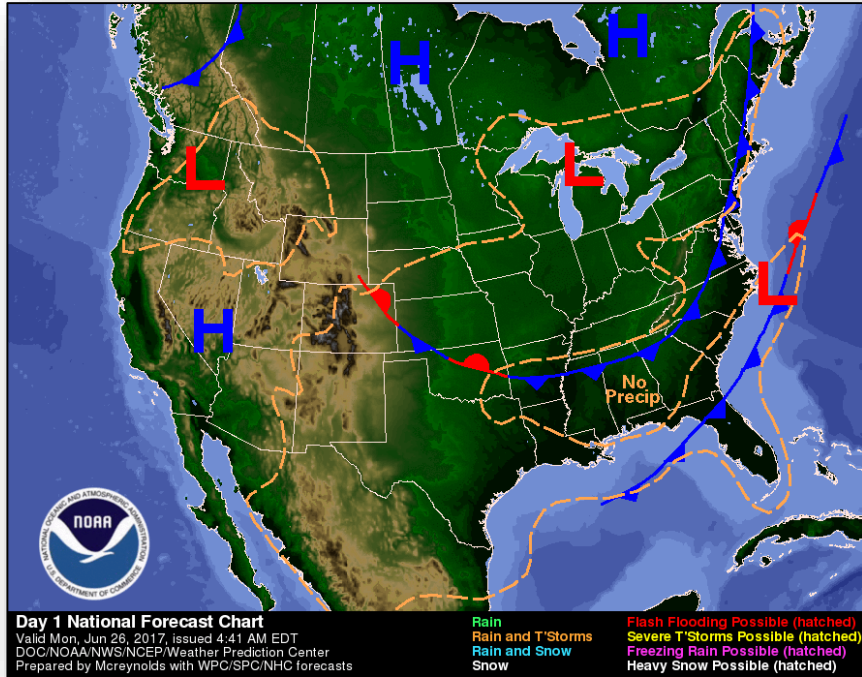


48 Hour Outlook

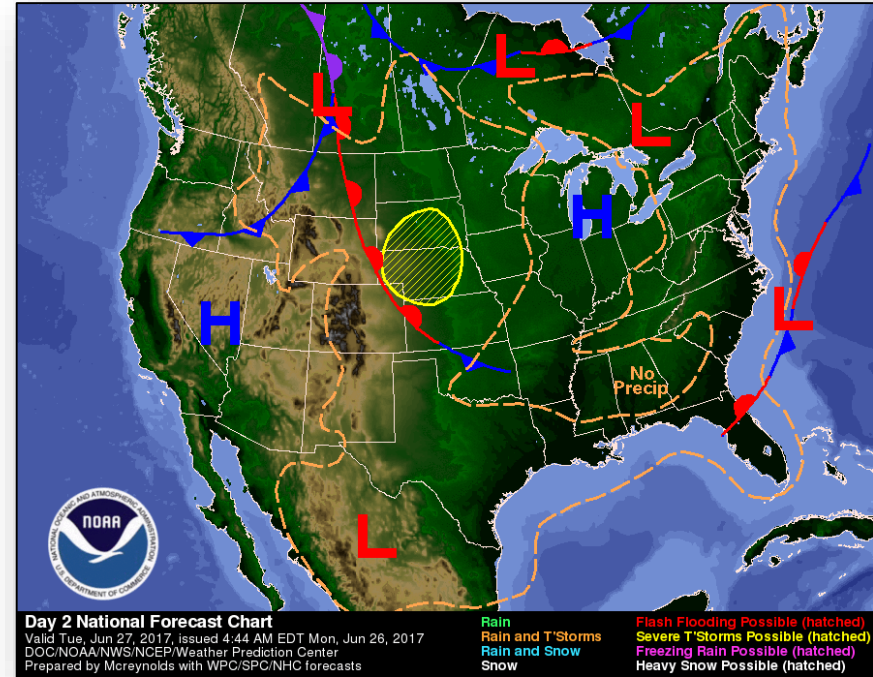


5 Day Outlook

National Weather Forecast

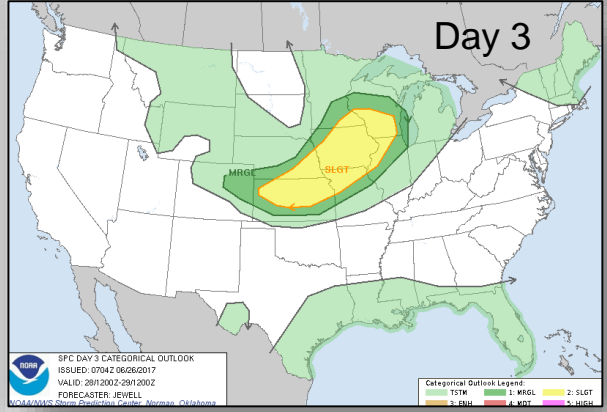
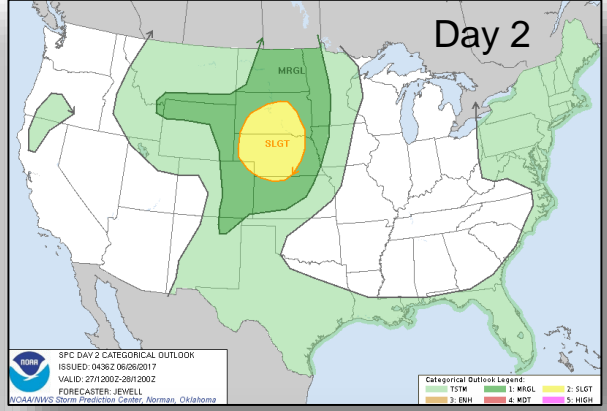
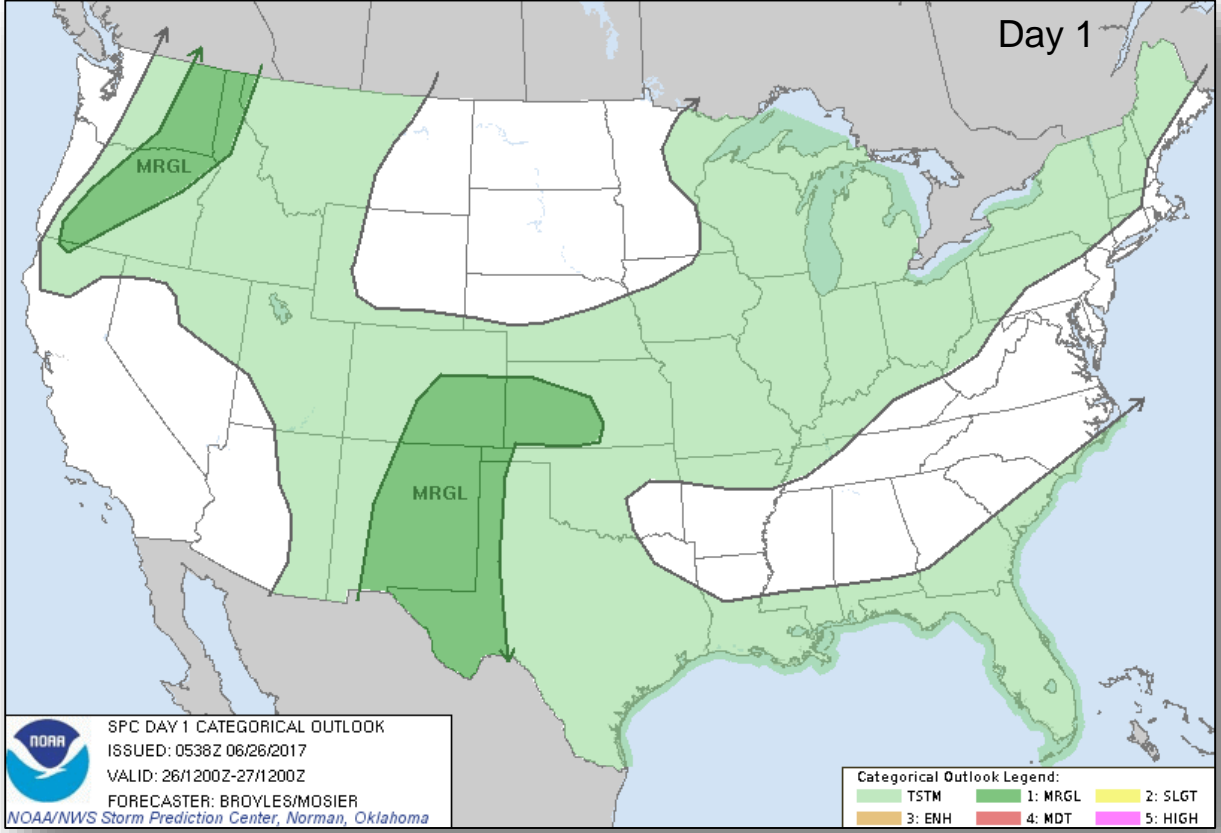


Today



Tomorrow

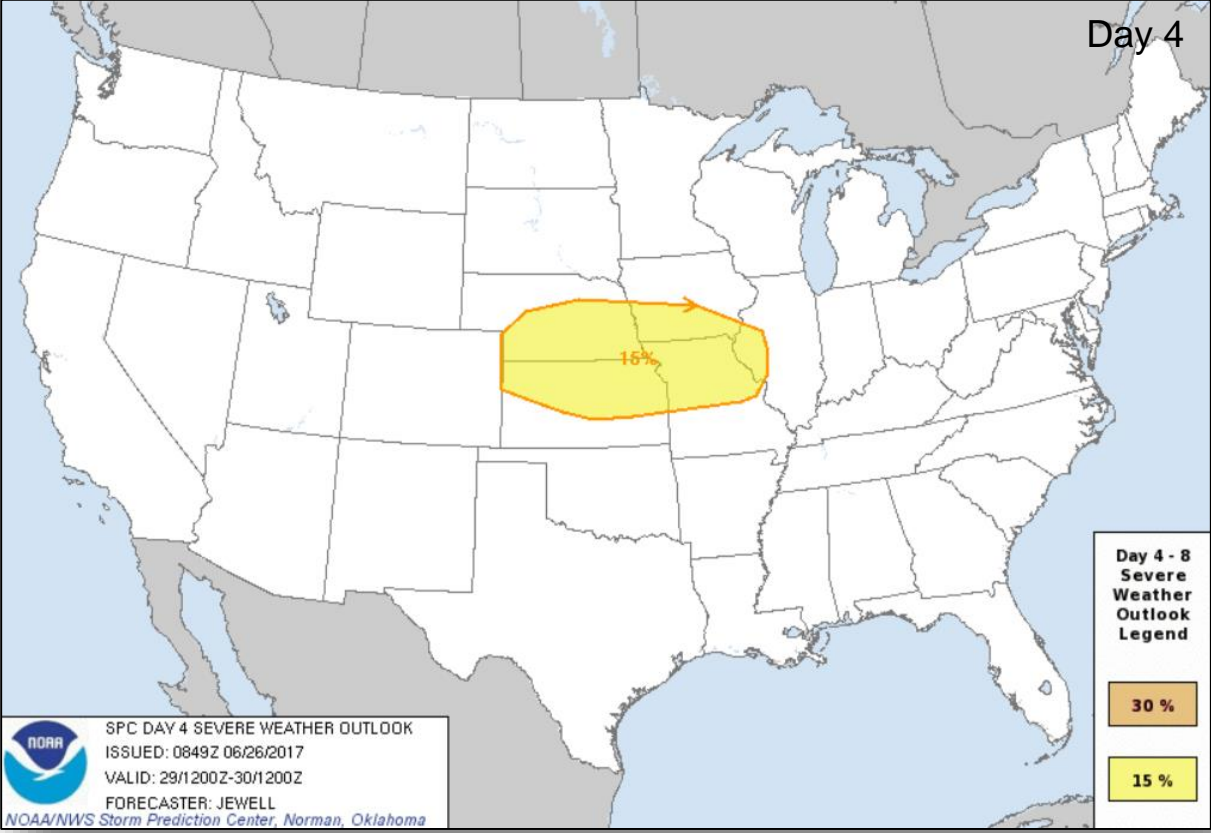
Severe Weather Outlook – Days 1-3



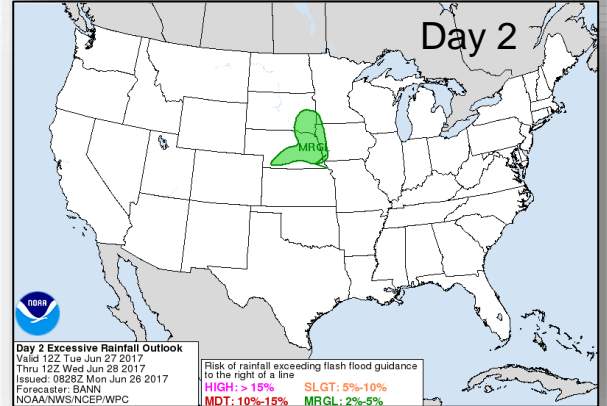
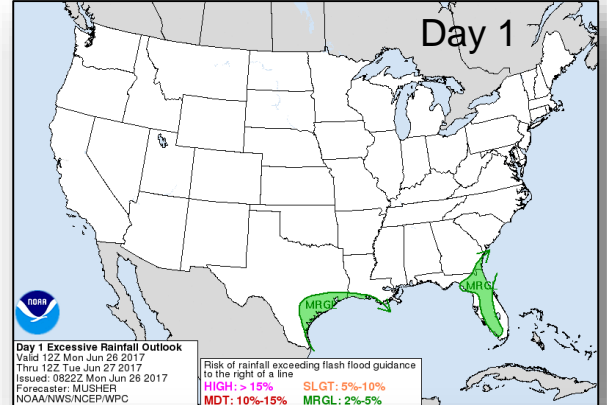
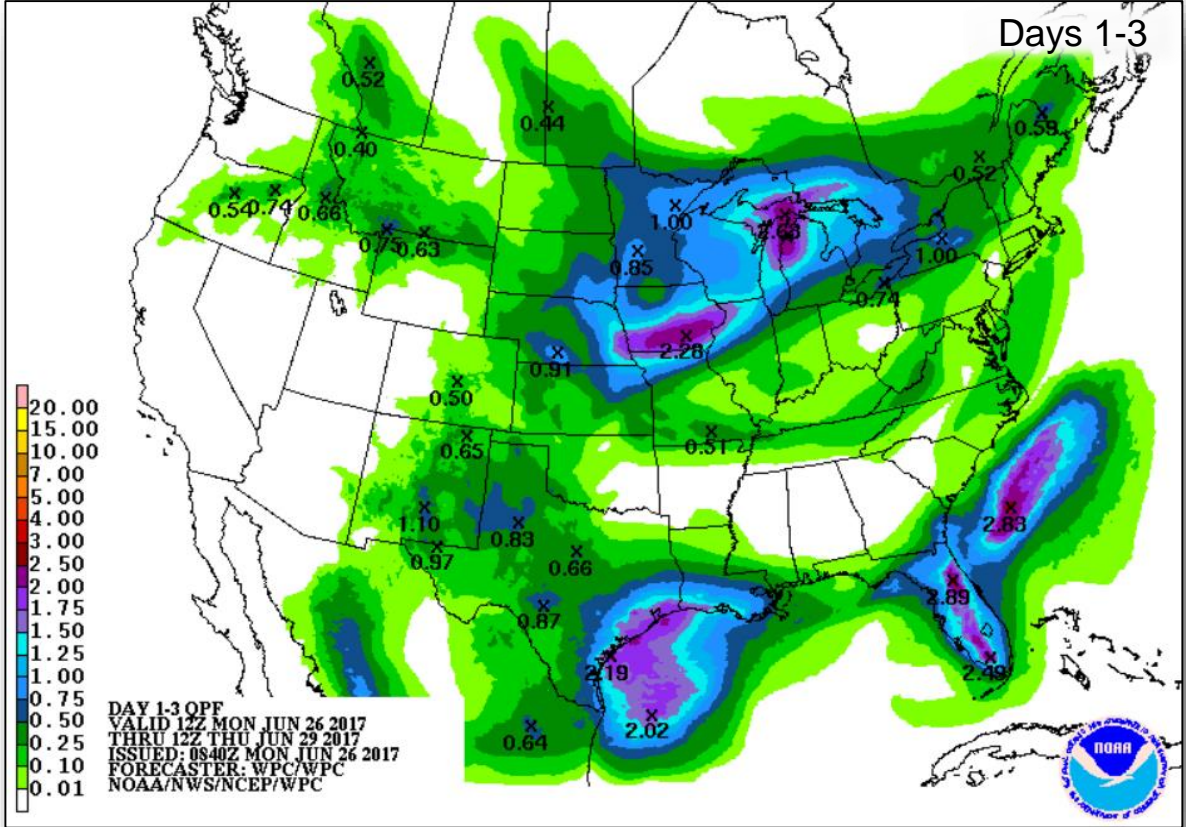
Severe Weather Outlook – Day 4



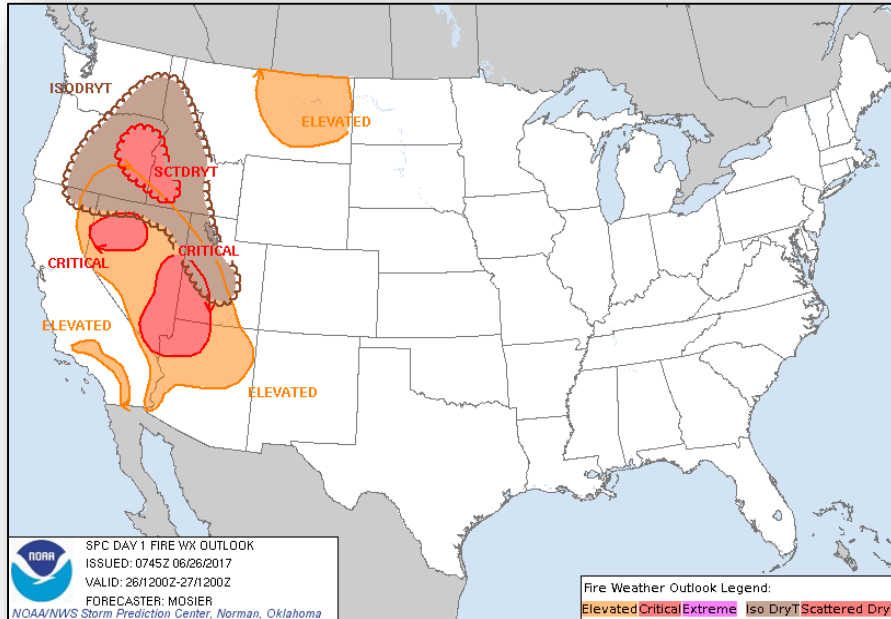
FEMA



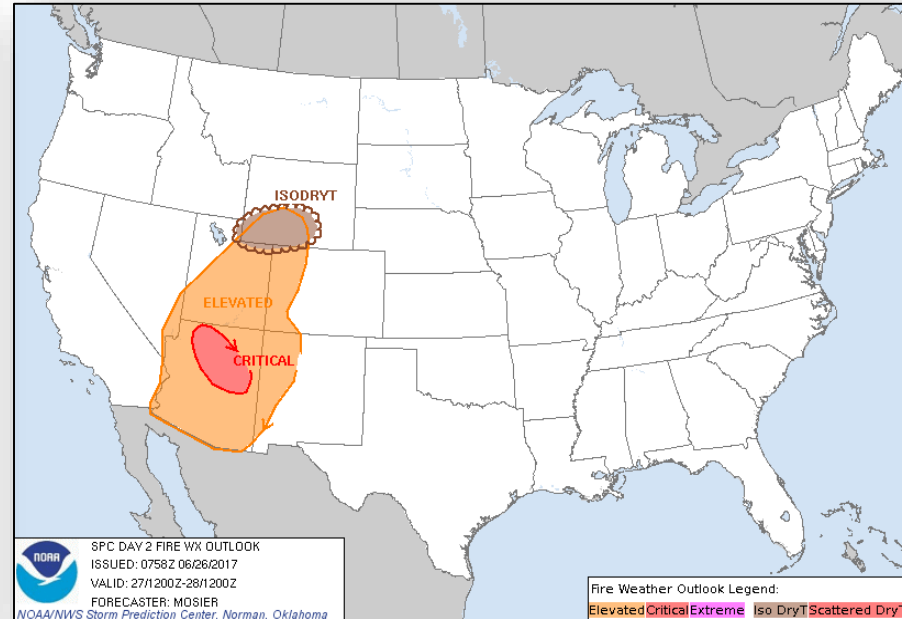
Precipitation Forecast / Flash Flood Risk



Fire Weather Outlook

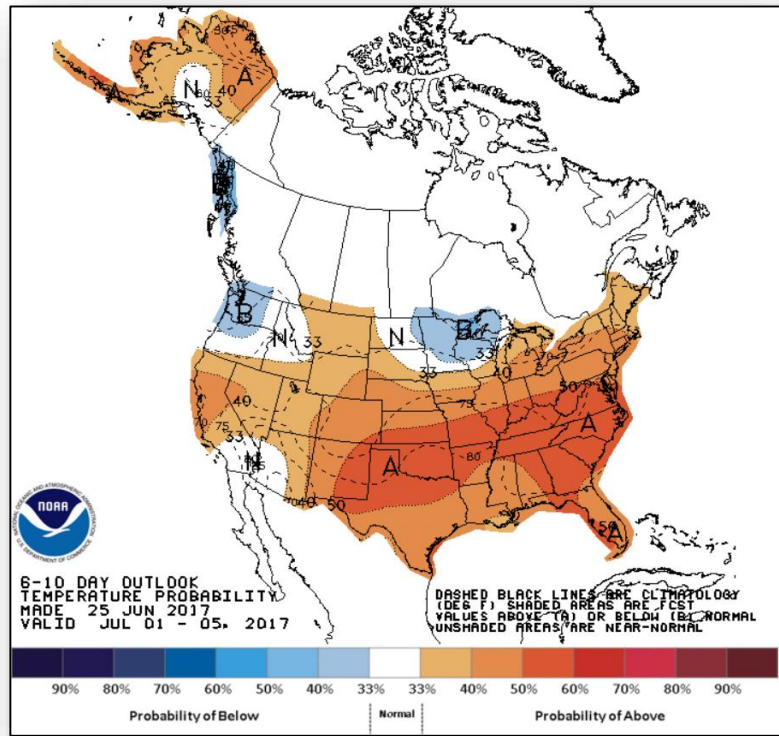


Today

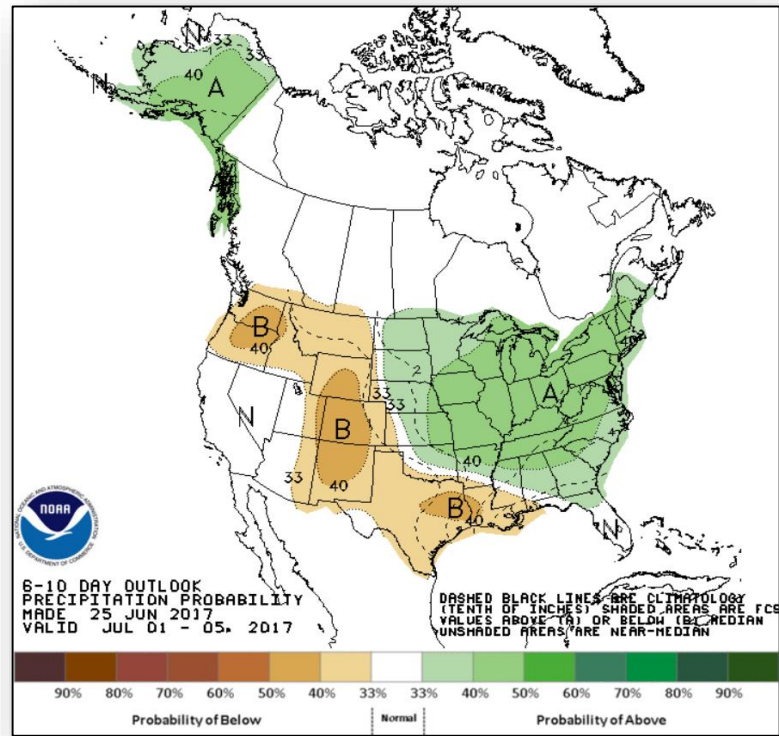


Tomorrow

6-10 Day Outlooks



6-10 Day Temperature Probability



6-10 Day Precipitation Probability



Space Weather



FEMA

	Space Weather Activity	Geomagnetic Storms	Solar Radiation	Radio Blackouts
Past 24 Hours	None	None	None	None
Next 24 Hours	None	None	None	None

For further information on NOAA Space Weather Scales refer to <http://www.swpc.noaa.gov/noaa-scales-explanation>



Joint Preliminary Damage Assessments



FEMA

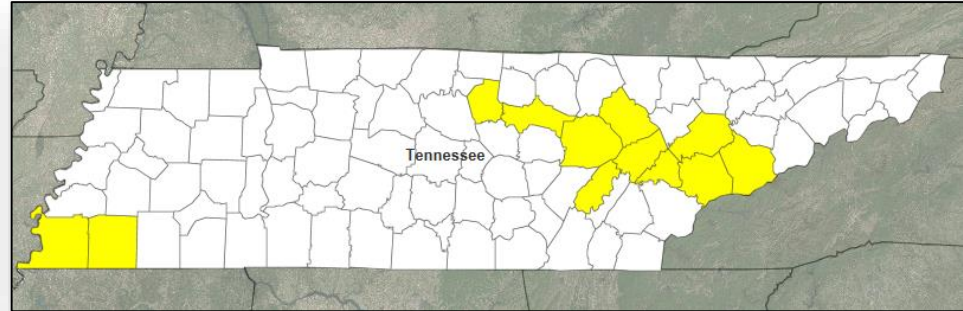
Region	State / Location	Event	IA/PA	Number of Counties		Start – End
				Requested	Completed	
V	Indiana	Severe Storms, Flooding, & Straight-line Winds Apr 27 – May 10, 2017	IA	0	0	N/A
			PA	40	36	Jun 19 – TBD
VI	Oklahoma	Tornadoes, Straight-line Winds, Flooding, & Severe Storms May 16, 2017	IA	3	3	May 24 – May 25
			PA	18	16	May 31 – TBD
VII	Nebraska	Severe Storms, Tornadoes, & High Winds Jun 12-17, 2017	IA	0	0	N/A
			PA	17	0	Jun 26 – TBD
X	Idaho	Dam Release Flooding Mar 29 – Jun 15, 2017	IA	0	0	N/A
			PA	2	0	Jun 26 – TBD
		Snowmelt Flooding May 8 – Jun 16, 2017	IA	0	0	N/A
			PA	5	0	Jun 26 – TBD

Declaration Approved



FEMA-4320-DR-TN

- Major Disaster Declaration approved June 23, 2017 for State of Tennessee
- For severe storms, straight-line winds, and flooding that occurred May 27-28, 2017
- Provides:
 - Public Assistance for 12 counties
 - Hazard Mitigation statewide
- FCO is Warren J. Riley



Disaster Requests & Declarations



FEMA

Declaration Requests in Process		Requests APPROVED (since last report)	Requests DENIED (since last report)
4	Date Requested	1	0
NY – DR Severe Winter Storm and Snowstorm	May 29, 2017		
ND – DR Flooding	June 5, 2017		
NE – DR Severe Winter Storm and Straight-line Winds	June 6, 2017		
OR – DR (Appeal) Severe Winter Storm	June 9, 2017		
TN – DR Severe Storms, Straight-line Winds, and Flooding	June 13, 2017	Declared June 23, 2017	

Disaster Amendments



FEMA

Amendment	Effective Date	Action
Amendment No. 1 to FEMA-4319-DR-KS	June 23, 2017	Adds 1 county for Snow Assistance under PA program

Goodwin Fire – AZ



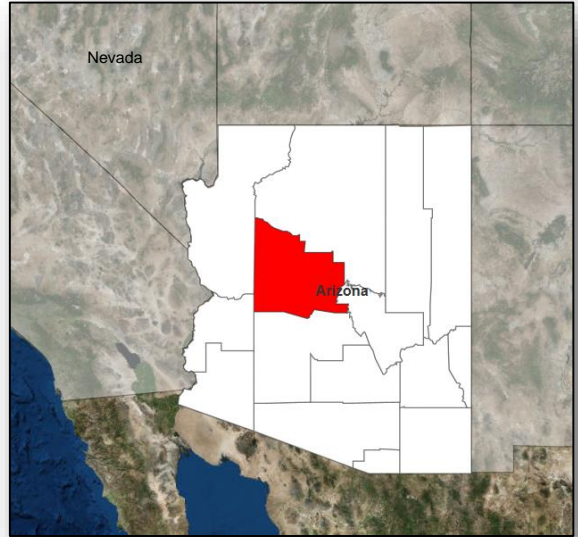
Fire Name (County)	FMAG # / Approved	Acres burned	% Contained	Evacuations (Residents)	Structures			Fatalities / Injuries
					Threatened	Damaged	Destroyed	
Goodwin Fire (Yavapai)	5186-FM-AZ June 25, 2017	1,000	0%	Mandatory	1,550 homes	0	0	0 / 0

Current Situation

- Fire began June 23, 2017 and is burning 13 miles SSE of Prescott
- Fire is threatening 1,550 homes near the communities of Pine Flat, Breezy Pines, and Walker
- Two Arizona Power Service lines and a communications tower are threatened, and roads into Pine Flat are closed
- Mandatory evacuations in effect for 208 people
- 1 ARC shelter open with 3 occupants *(ARC Midnight Shelter Count)*

Response

- AZ EOC at Normal Operations
- Region IX RWC remains at Watch/Steady State
- FMAG approved on June 25, 2017



Wildfire Summary



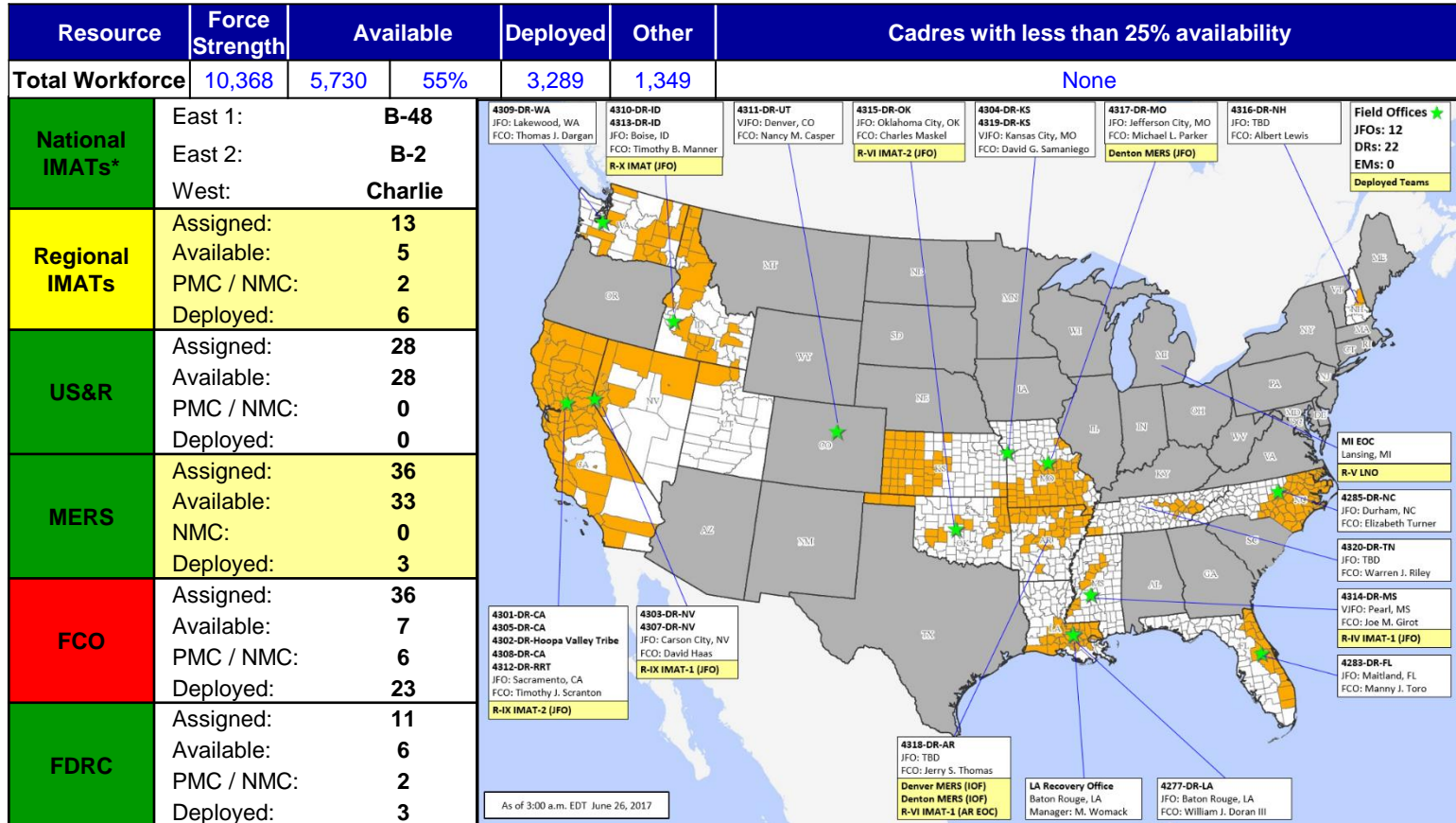
FEMA

Fire Name (County)	FMAG # (Approved Date)	Acres Burned	Percent Contained	Evacuations (Residents)	Structures			Fatalities / Injuries
					Threatened	Damaged	Destroyed	
Utah (1)								
Brian Head (Iron)	5185-FM-UT June 18, 2017	42,800 (+2,652)	10% (+2)	Mandatory (1,555)	1,499 (1,108 homes)	3 (2 homes)	26 (13 homes)	0 / 13 (+5)

Readiness – Deployable Teams and Assets



FEMA



*B-2 Status: Assemble ≤ 2-hrs, On Site ≤ 18-hrs; B-48 Status: Assemble and deploy ≤ 48hrs; Charlie Status: No team assemble time requirement

Readiness – Activation Teams



Resource	Status	Total	Status	Activated Team	Activation Level	Activation Times	Reason/Comments
NWC		5	Not Activated				
NRCC		2	Not Activated				NRCS Blue Team – June primary
HLT		1	Activated				
RWCs/MOCs		10	Not Activated				
RRCCs		10	Not Activated				

Back-up Regions (June 26-July 2): **II, III, and V**



FEMA

FEMA's mission is to support our citizens and first responders to ensure that as a nation we work together to build, sustain, and improve our capability to prepare for, protect against, respond to, recover from, and mitigate all hazards.