



FEMA

Daily Operations Briefing

Friday, June 9, 2017

8:30 a.m. EDT

Significant Activity – June 8-9



Significant Events: None

Tropical Activity:

- Atlantic – No tropical cyclone activity expected during the next 48 hours
- Eastern Pacific – No tropical cyclones expected during the next 48 hours
- Central Pacific – No tropical cyclones expected during the next 48 hours
- Western Pacific – No activity affecting U.S. interests

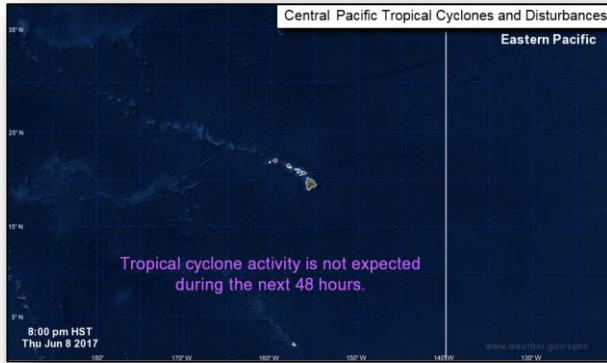
Significant Weather:

- Severe thunderstorms possible – Northern Rockies and Northern Plains
- Rain and thunderstorms – California, Pacific Northwest to Upper Mississippi Valley; Great Lakes to Northeast, and Southern Plains
- Rain and snow – Northern California, Pacific Northwest, Northern Intermountain, Northern and Central Rockies
- Critical/elevated fire weather areas – AZ, CA, CO, MT, ND, NM, NV, UT, and WY
- Red Flag Warnings – AZ, CA, CO, NV, and UT
- Space Weather:
 - Past 24 hours: None observed
 - Next 24 hours: None predicted

Earthquake Activity: M5.3 Hilo, HI

Declaration Activity: None

Tropical Outlook – 48-hour



Central Pacific



Eastern Pacific

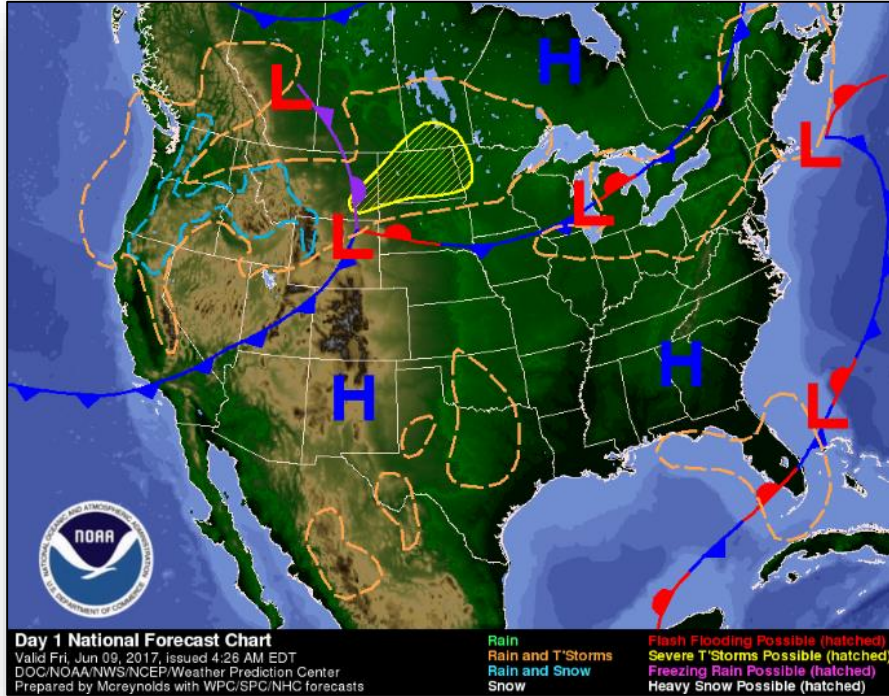


Atlantic

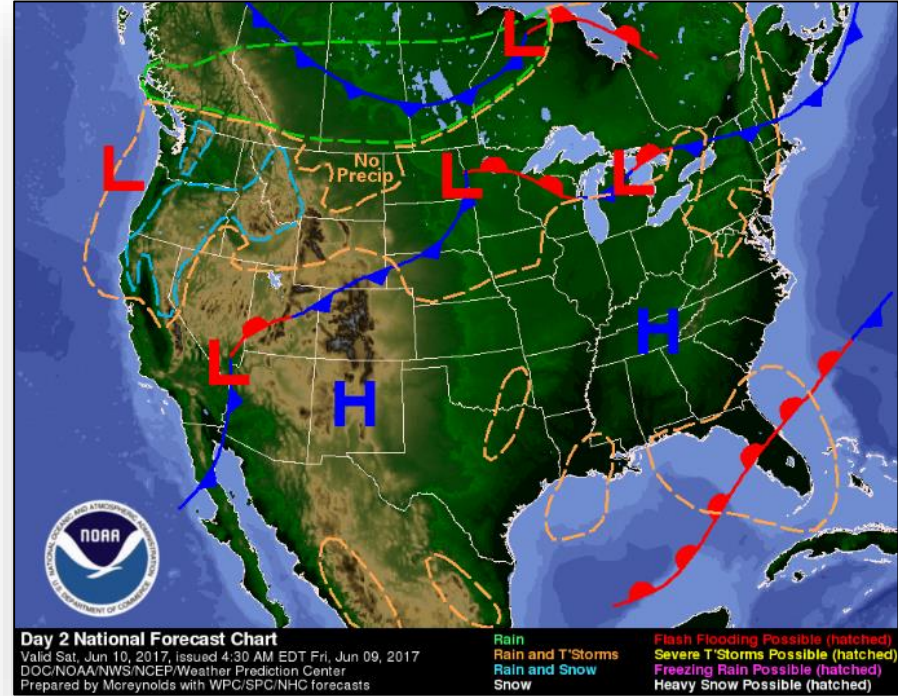
National Weather Forecast



FEMA

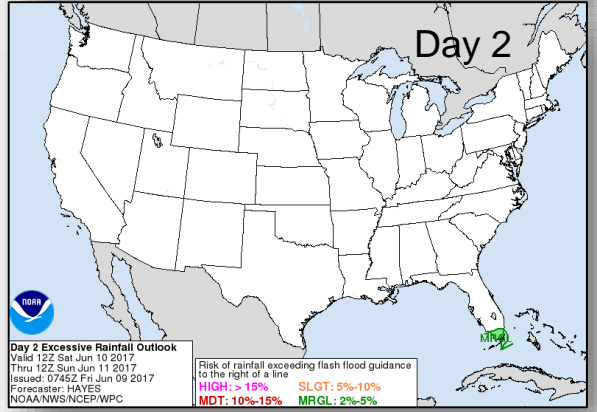
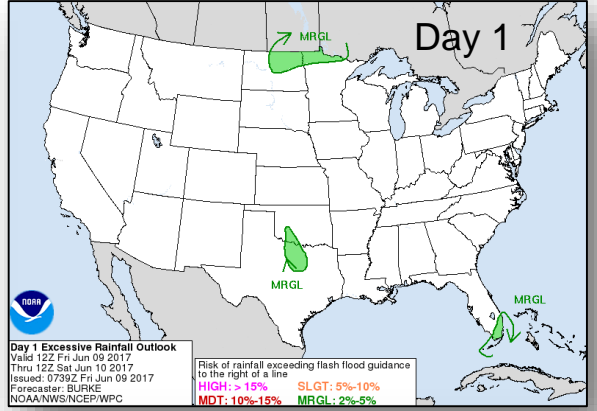
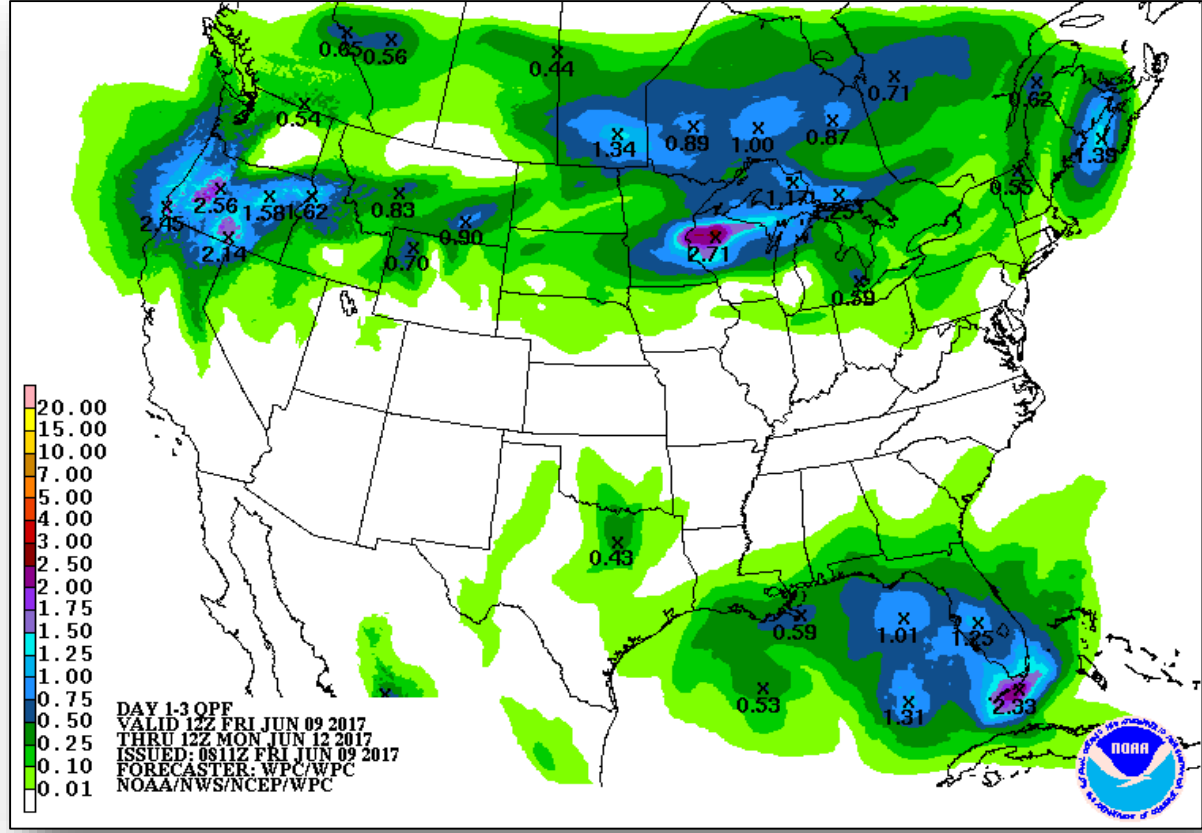


Today



Tomorrow

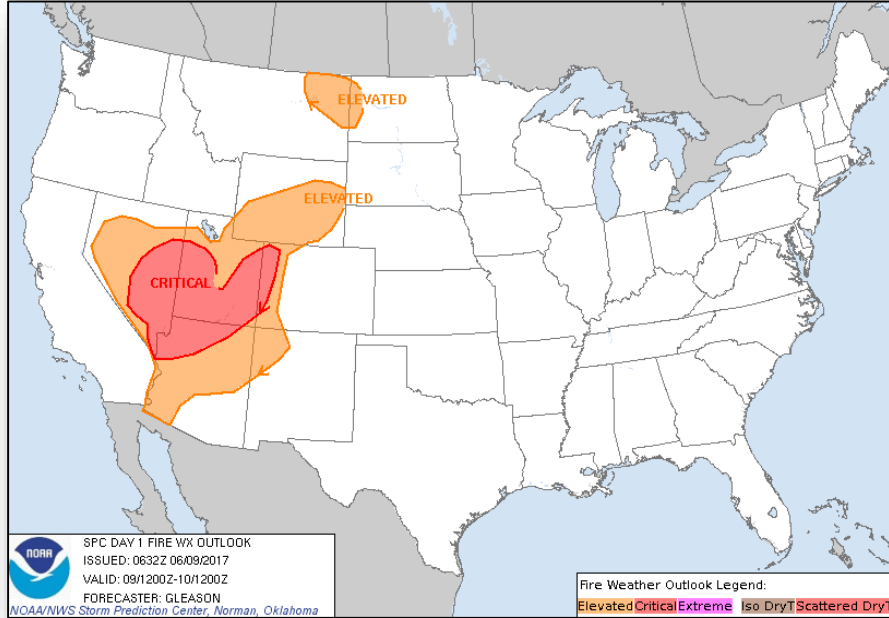
Precipitation Forecast / Flash Flood Risk



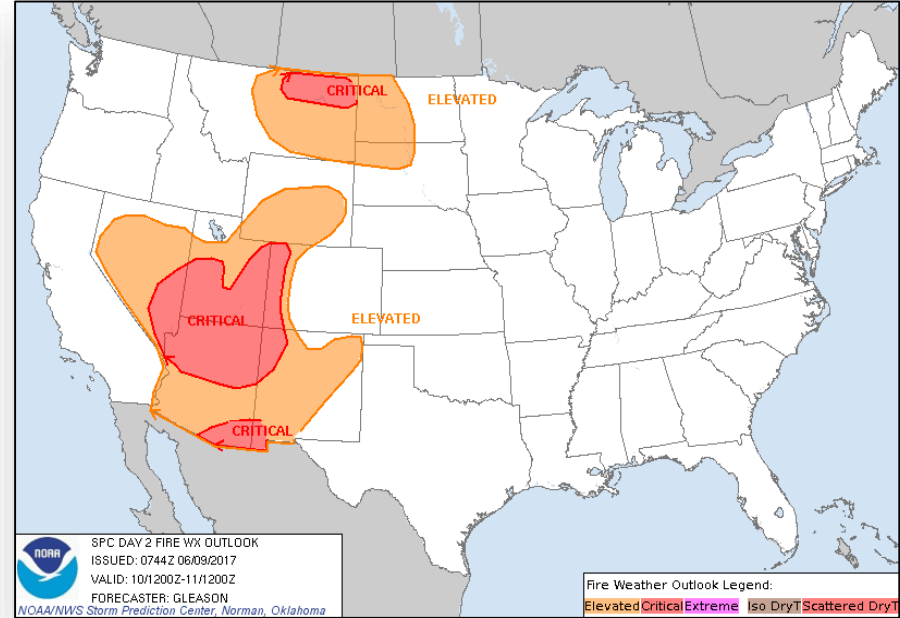
Fire Weather Outlook



FEMA



Today

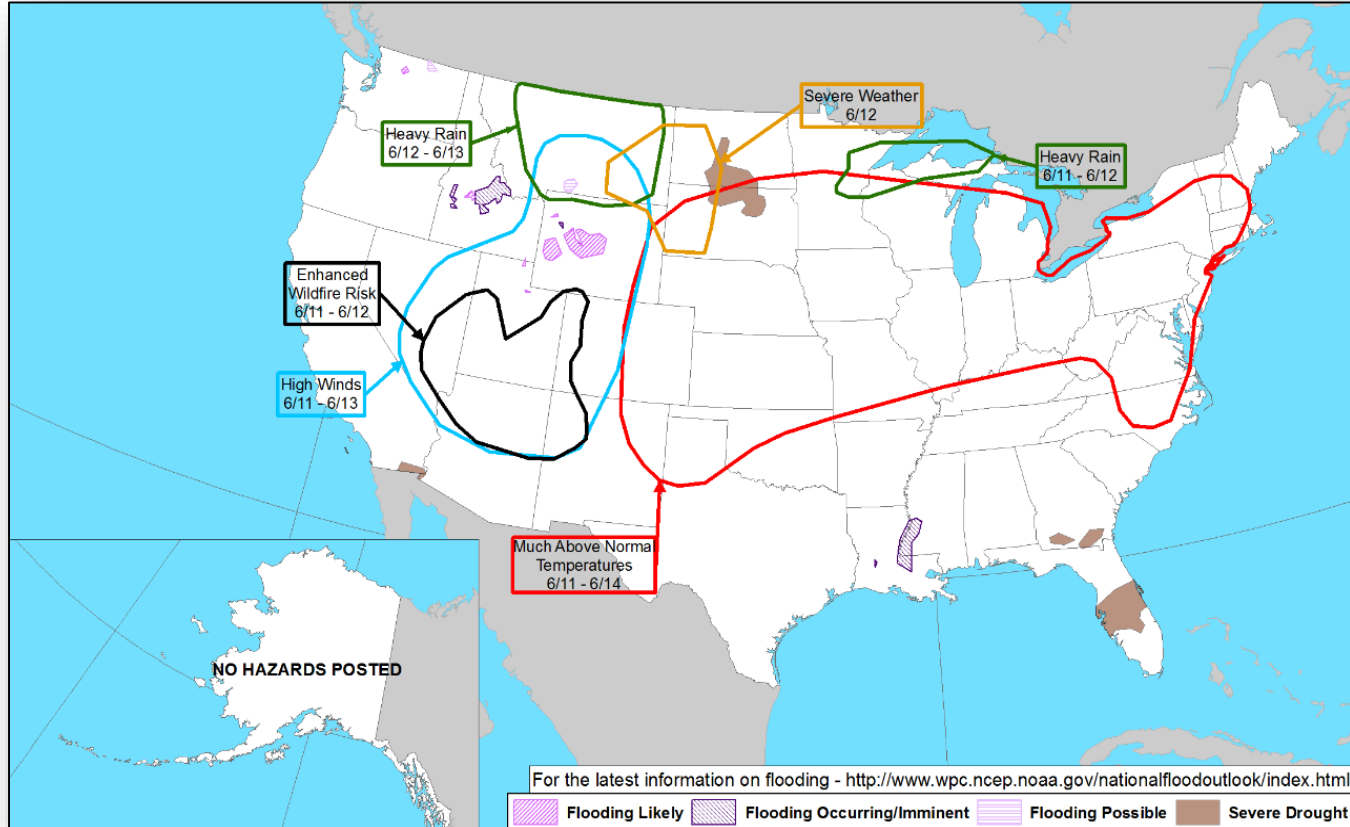


Tomorrow

Hazards Outlook – June 11-15



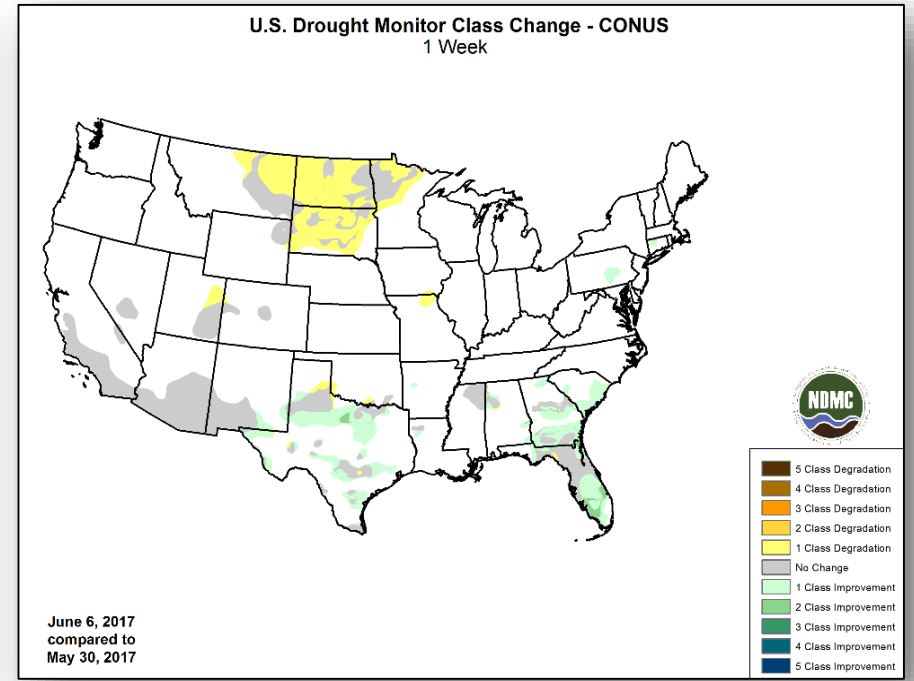
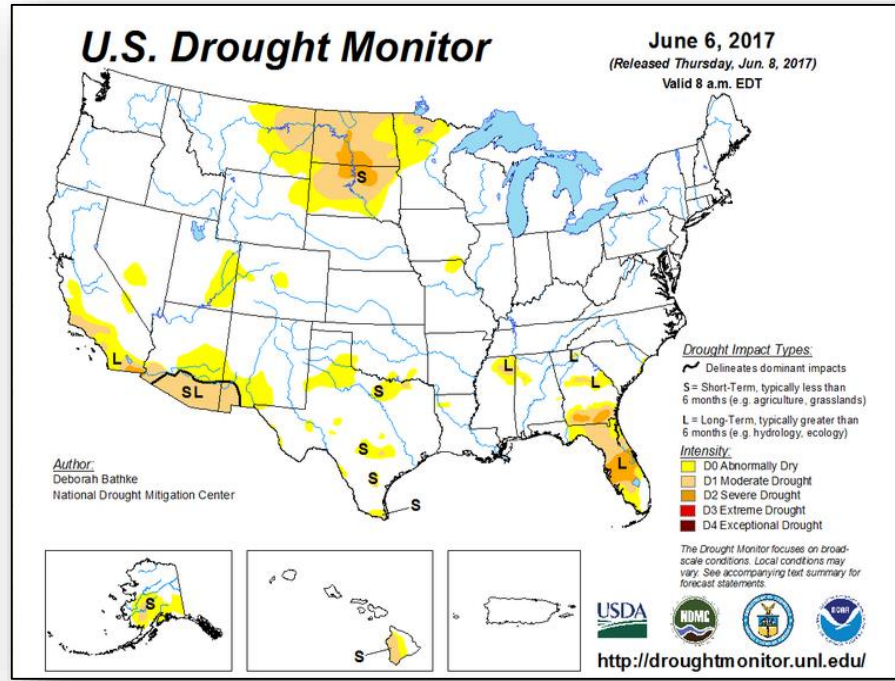
FEMA



U.S. Drought Monitor



FEMA



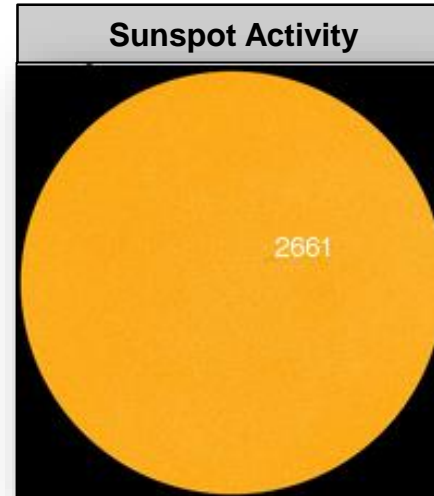
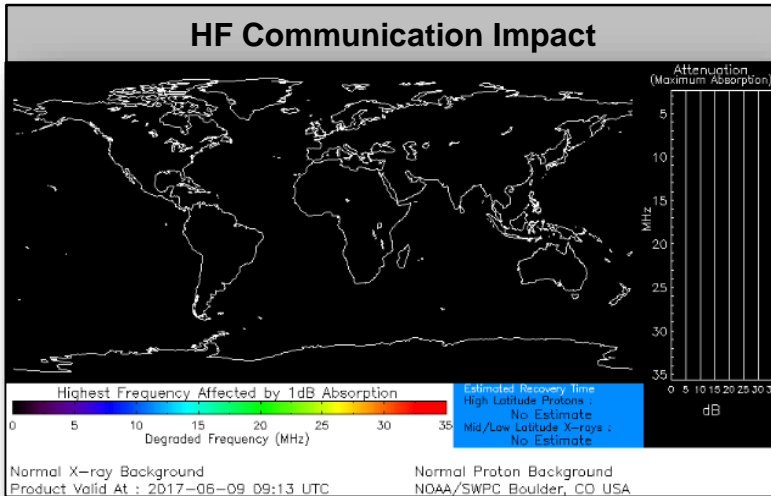
Space Weather



FEMA

	Space Weather Activity	Geomagnetic Storms	Solar Radiation	Radio Blackouts
Past 24 Hours	None	None	None	None
Next 24 Hours	None	None	None	None

For further information on NOAA Space Weather Scales refer to <http://www.swpc.noaa.gov/noaa-scales-explanation>



Earthquake Activity – Hilo, HI

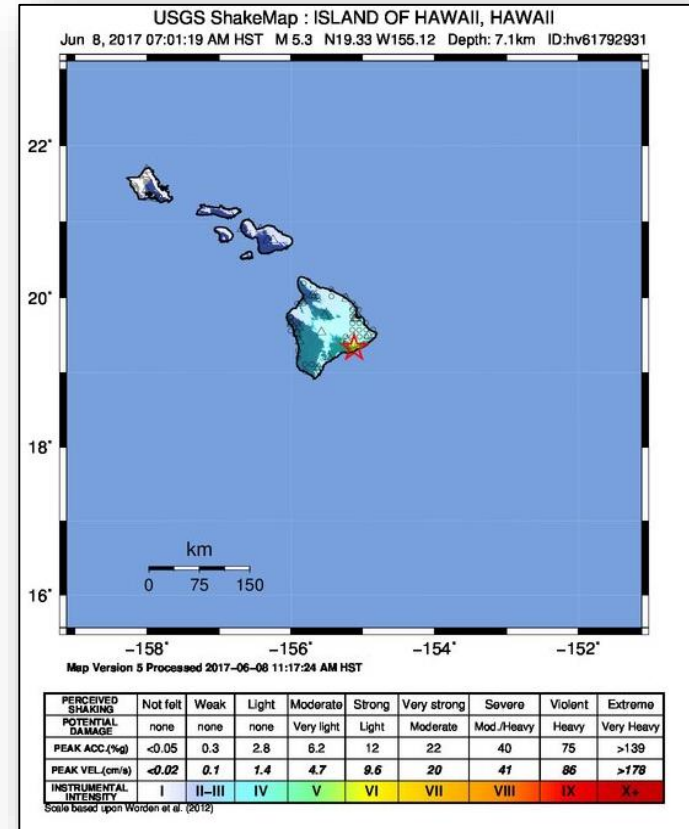


M5.3 – Hilo, HI

- Occurred at 1:01 p.m. EDT on June 8, 2017
- Approximately 28 miles south of Hilo, HI; at a depth of 4 miles
- No reports of fatalities, injuries, or damage
- No tsunami was generated

Response:

- HI EOC remains at Normal Operations
- FEMA Region IX remains at Steady State
- No request for FEMA assistance



Joint Preliminary Damage Assessments



FEMA

Region	State / Location	Event	IA/PA	Number of Counties		Start – End
				Requested	Completed	
IV	Tennessee	Severe Weather May 21, 2017	IA	2	0	TBD – TBD
			PA	12	7	June 3 – TBD
VI	Oklahoma	Tornadoes, Straight-line Winds, Flooding, and Severe Storms May 16, 2017	IA	3	3	May 24 - May 25
			PA	17	13	May 31 – TBD

Disaster Requests & Declarations



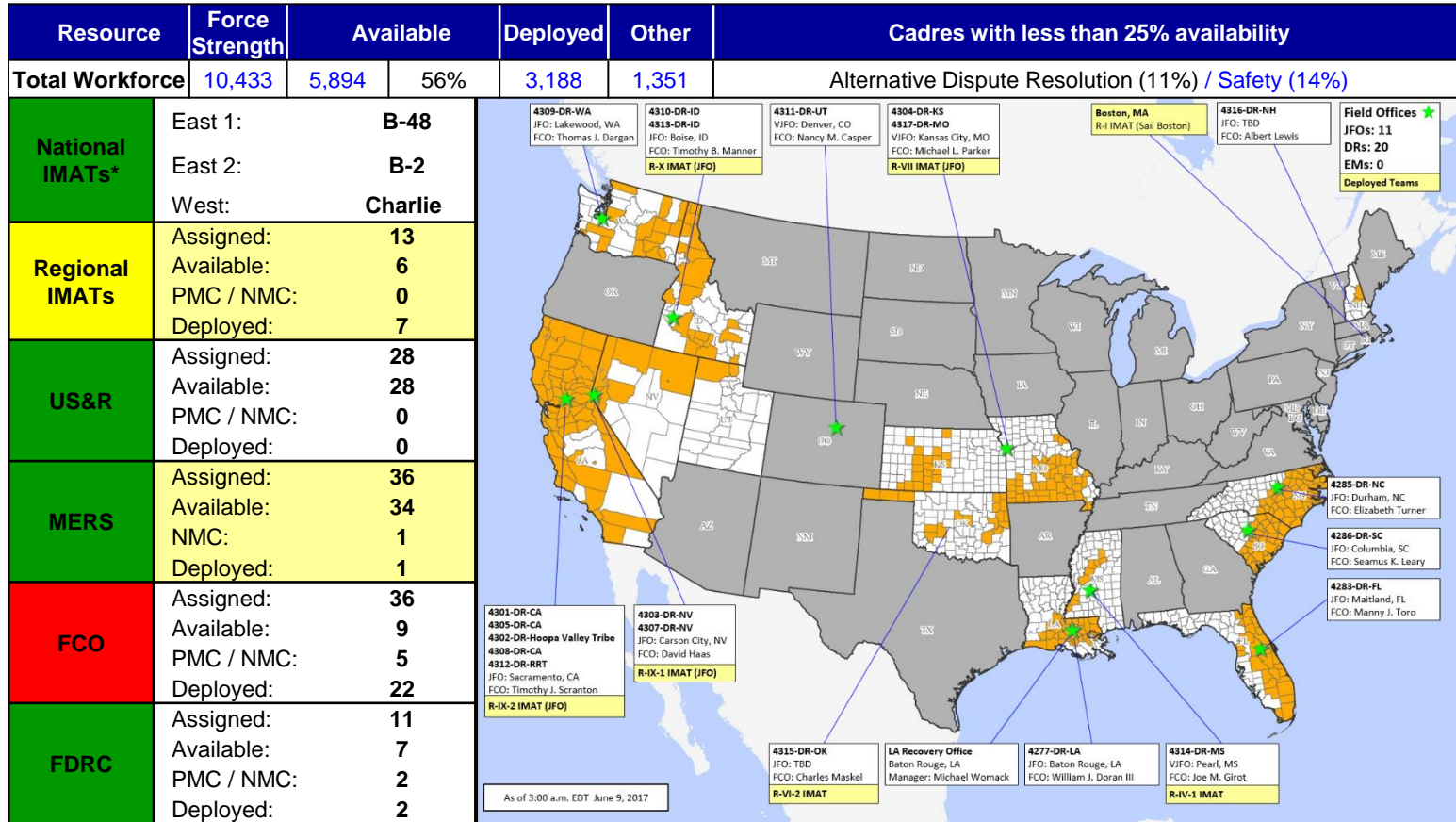
FEMA

Declaration Requests in Process		Requests APPROVED (since last report)	Requests DENIED (since last report)
6	Date Requested	0	0
NY – DR Severe Winter Storm and Snowstorm	May 29, 2017		
KS – DR Severe Winter Storm, Snowstorm, and Flooding	May 31, 2017		
PA – DR (Appeal) Snowstorm	June 2, 2017		
AR – DR Severe Storms, Tornadoes, Straight-line Winds, and Flooding	June 2, 2017		
ND – DR Flooding	June 5, 2017		
NE – DR Severe Winter Storm and Straight-line Winds	June 6, 2017		

Readiness – Deployable Teams and Assets



FEMA



*B-2 Status: Assemble ≤ 2-hrs, On Site ≤ 18-hrs; B-48 Status: Assemble and deploy ≤ 48hrs; Charlie Status: No team assemble time requirement

Readiness – Activation Teams



Resource	Status	Total	Status	Activated Team	Activation Level	Activation Times	Reason/Comments
NWC		5	Not Activated				
NRCC		2	Not Activated				NRCS Blue Team – June primary
HLT		1	Activated				
RWCs/MOCs		10	Activated	Region X	Enhanced Watch	Day Shift Only May 26 – June 09	Portland Rose Festival
RRCCs		10	Not Activated				

Back-up Regions (June 5-11): **VIII, V, and III**



FEMA

FEMA's mission is to support our citizens and first responders to ensure that as a nation we work together to build, sustain, and improve our capability to prepare for, protect against, respond to, recover from, and mitigate all hazards.