



# **FEMA**

## **Daily Operations Briefing**

**Friday, May 12, 2017**

**8:30 a.m. EDT**

# Significant Activity – May 11-12



**Significant Events:** None

**Significant Weather:**

- Rain and thunderstorms – northern California to Pacific Northwest; Central Great Basin, Central Rockies, Northern Plains; Southern Plains to Southeastern U.S. and Mid-Atlantic
- Critical/Elevated Fire Weather areas – FL, GA, & SC
- Space Weather:
  - Past 24 hours: None observed
  - Next 24 hours: None predicted

**Tropical Activity:** No activity affecting U.S. interests

**Earthquake Activity:** No significant activity

**Declaration Activity:** None

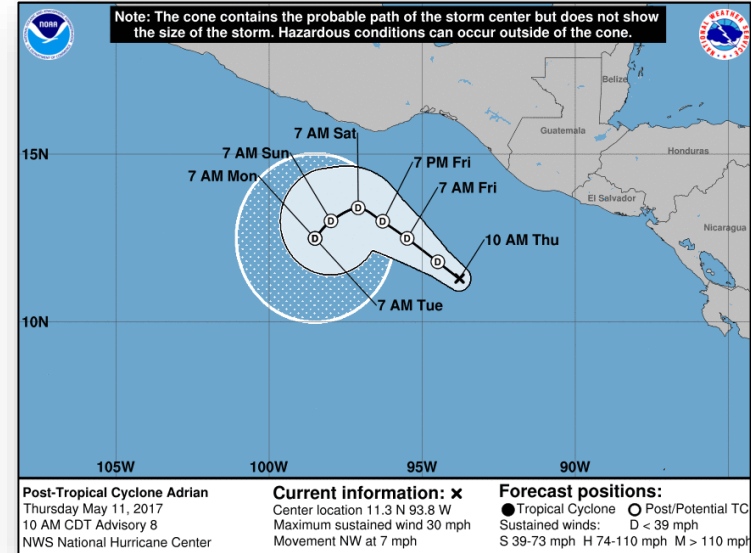
# Tropical Outlook – Eastern Pacific



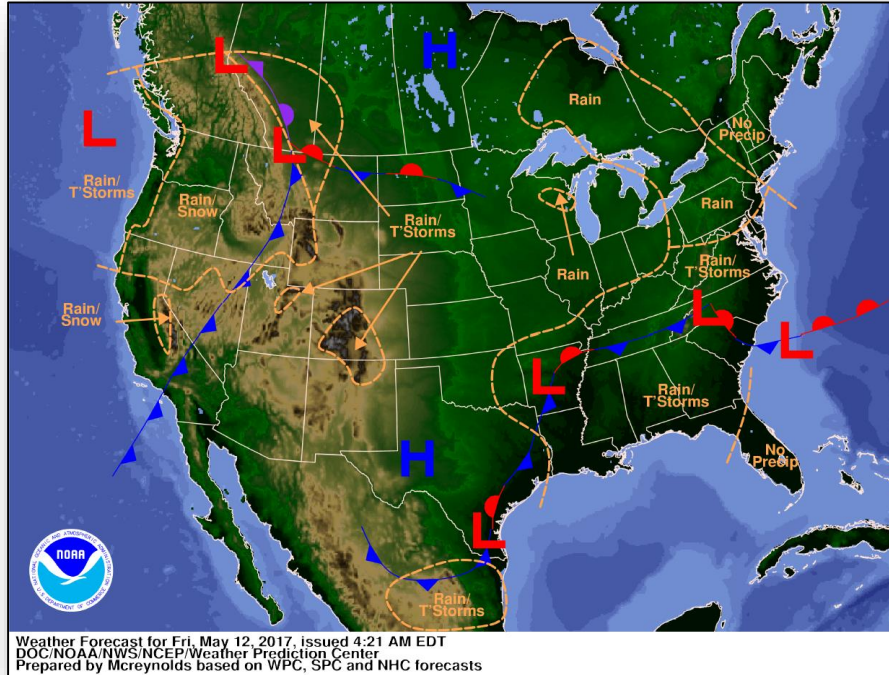
Post-Tropical Cyclone Adrian (*Advisory 8 as of 11:00 a.m. EDT, May 11, 2017*)

## FINAL ADVISORY

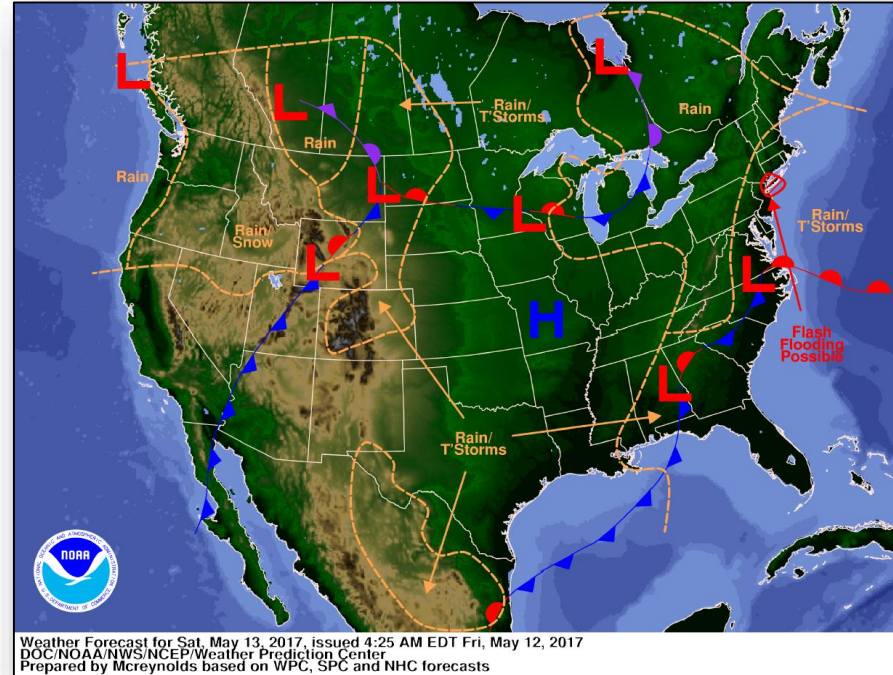
- Located 350 miles SSE of Salina Cruz, Mexico
- Moving NW at 7 mph
- Gradual turn WNW expected next 48 hours
- Maximum sustained winds 30 mph
- Adrian is now a remnant low
- No coastal warnings or watches in effect



# National Weather Forecast

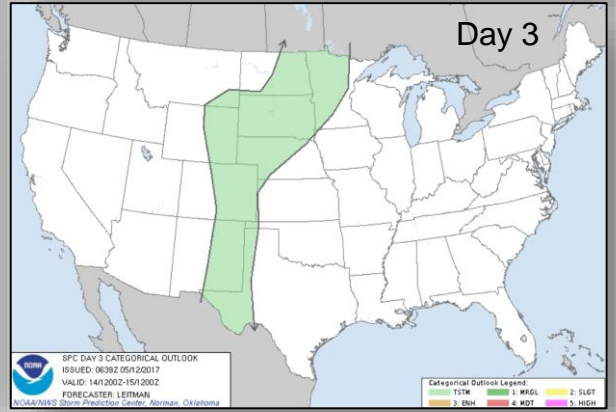
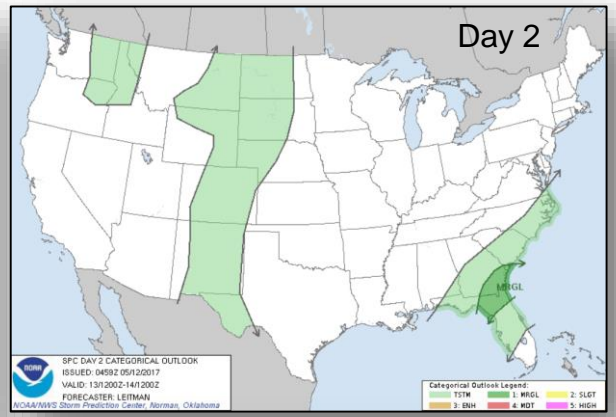
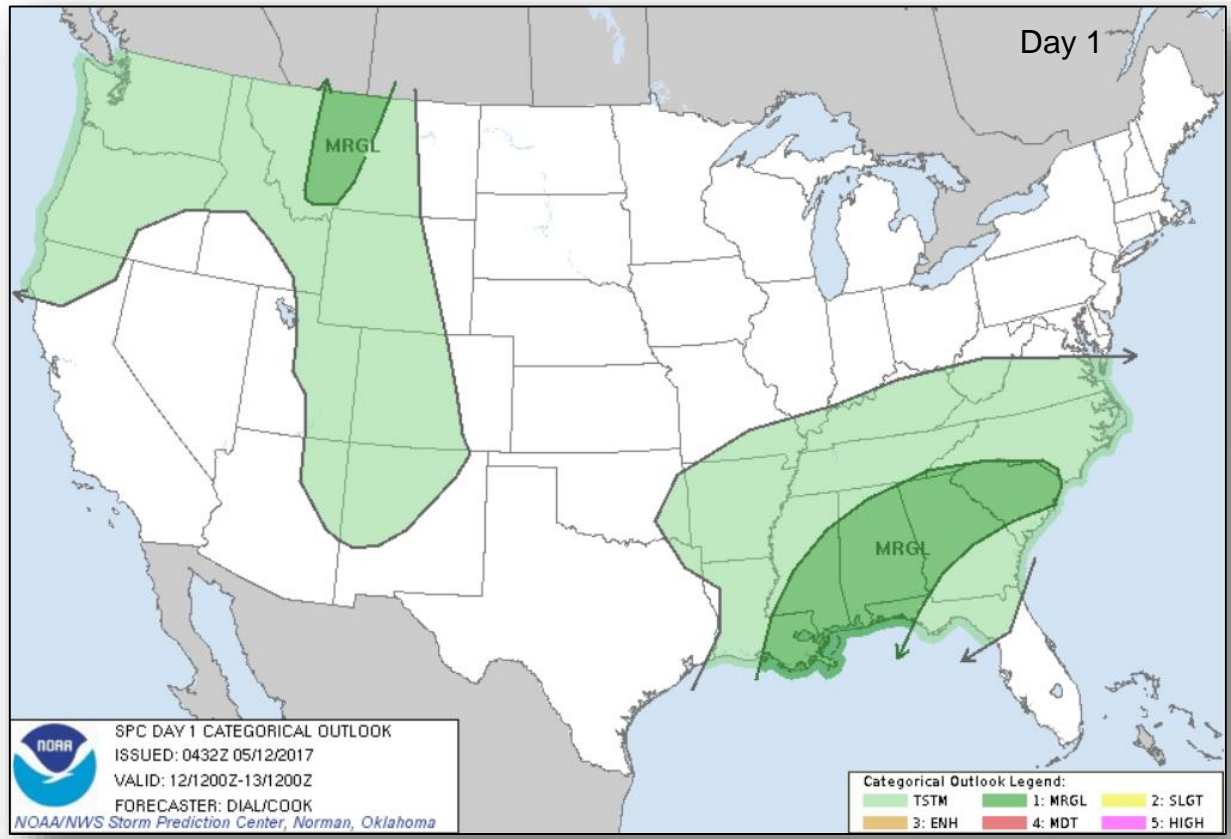


*Today*



*Tomorrow*

# Severe Weather Outlook

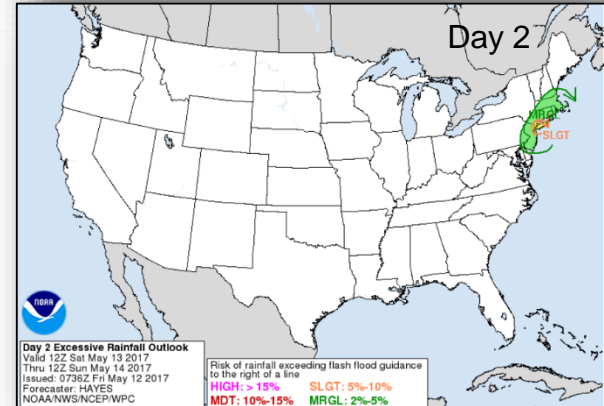
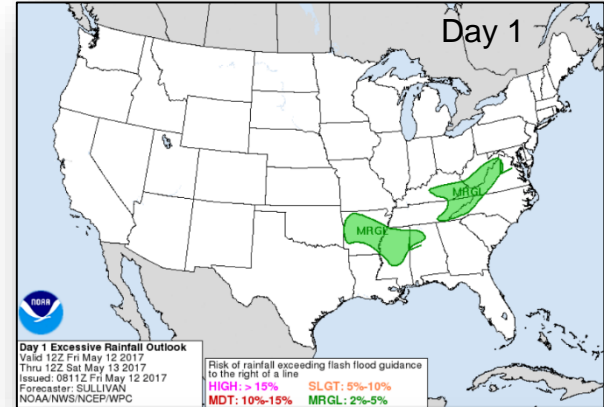
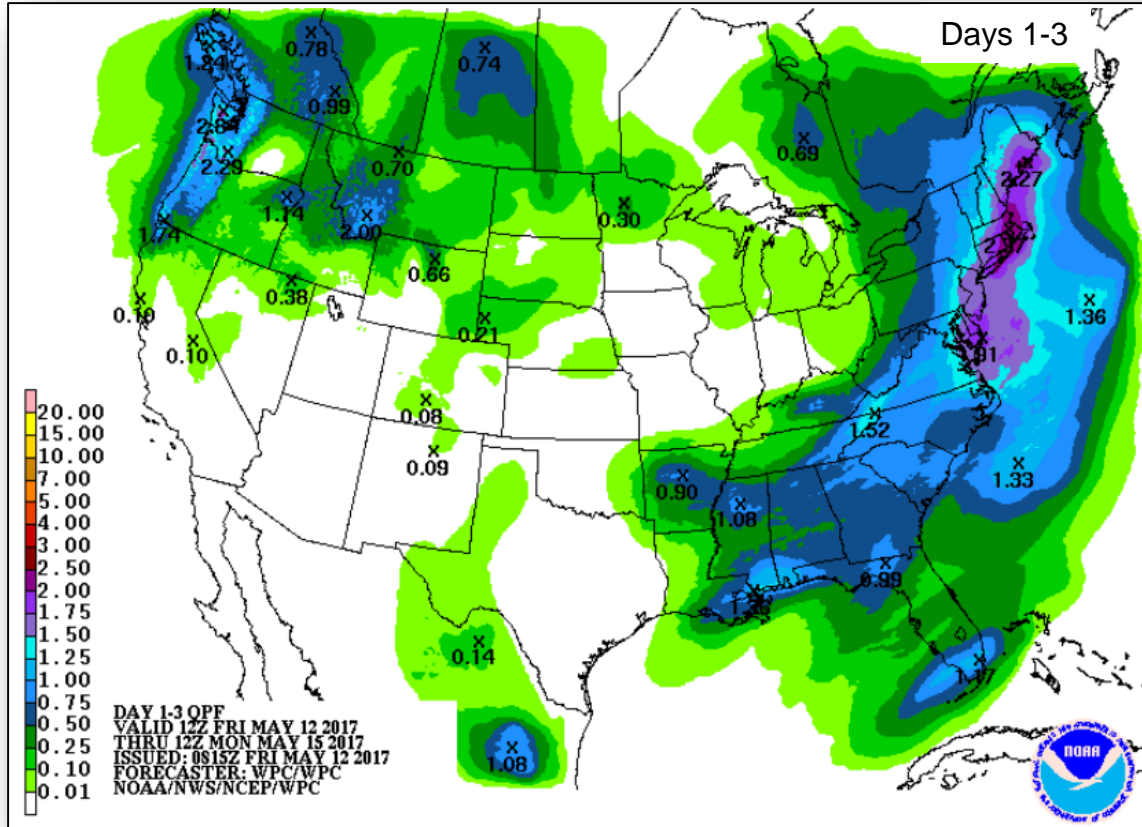




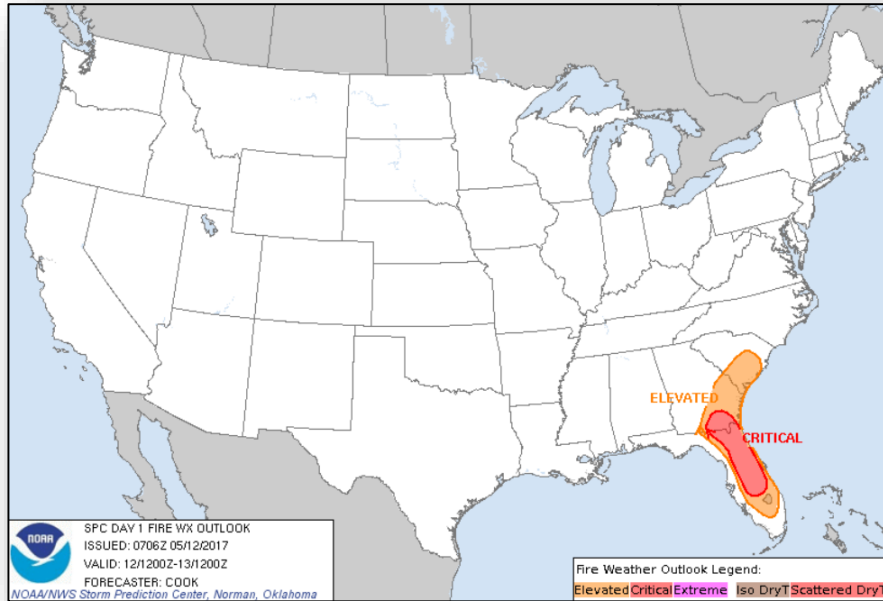
# Precipitation Outlook – Flash Flood Risk



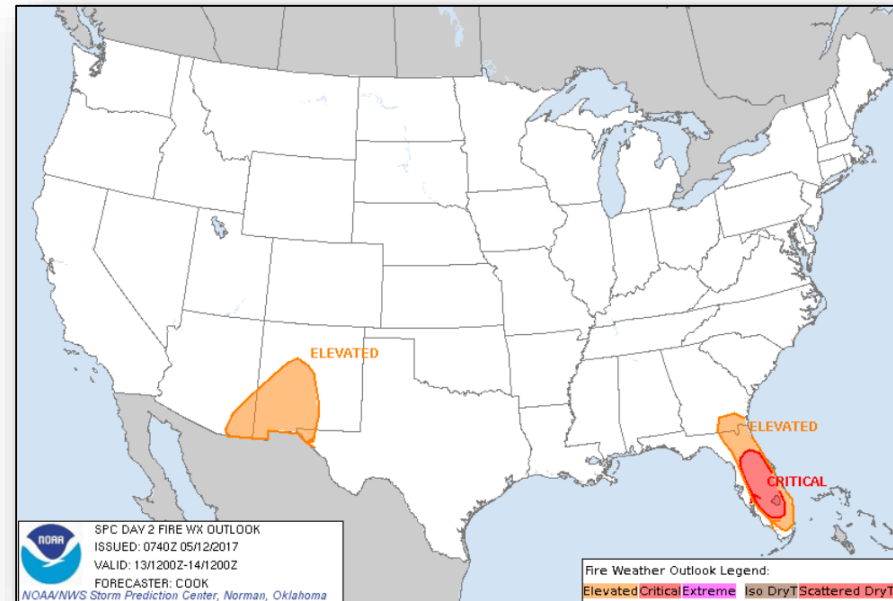
FEMA



# Fire Weather Outlook



**Today**

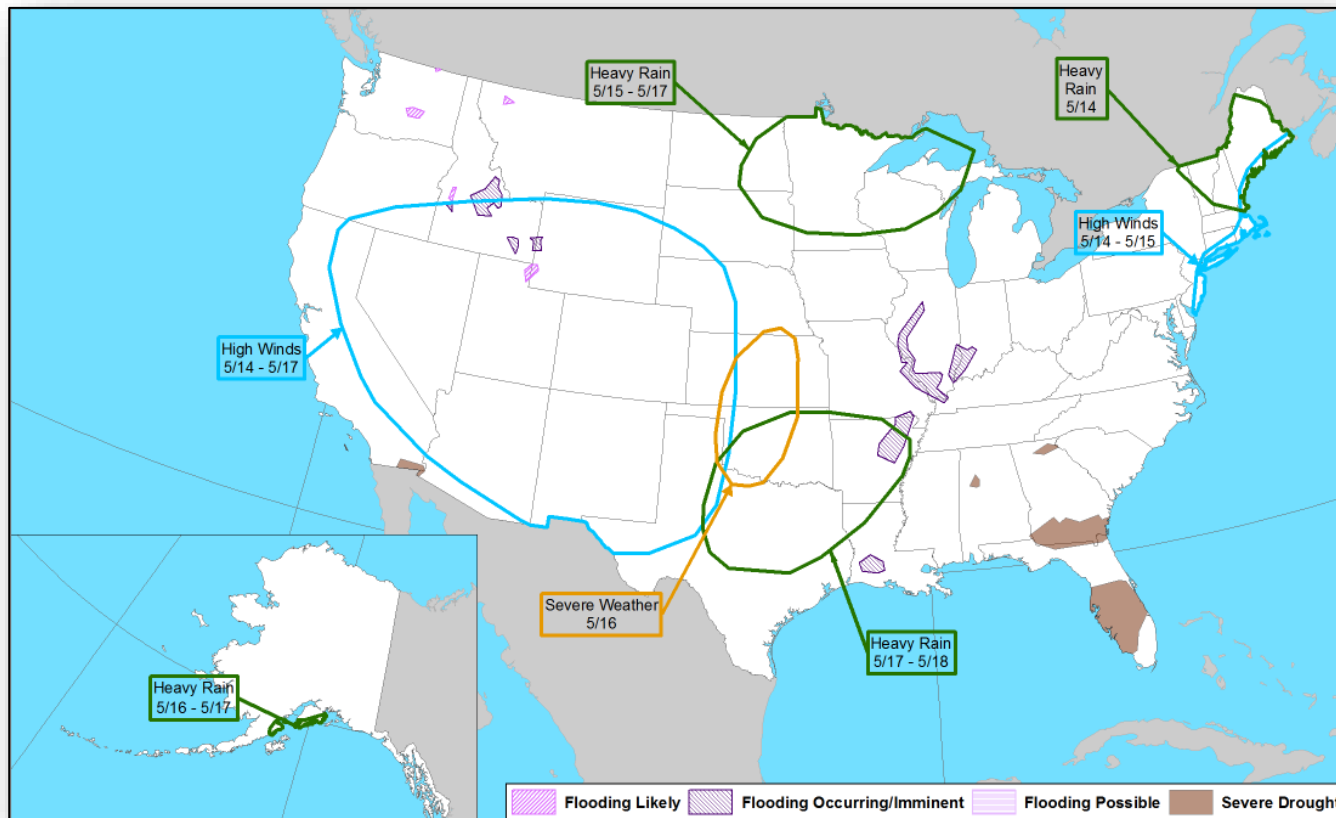


**Tomorrow**

# Hazards Outlook – May 14-18

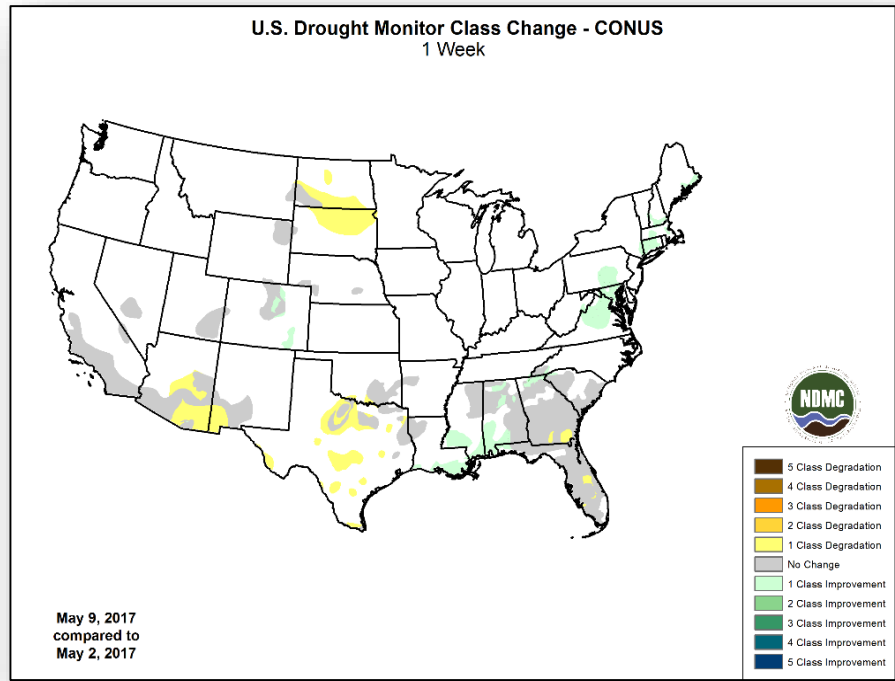
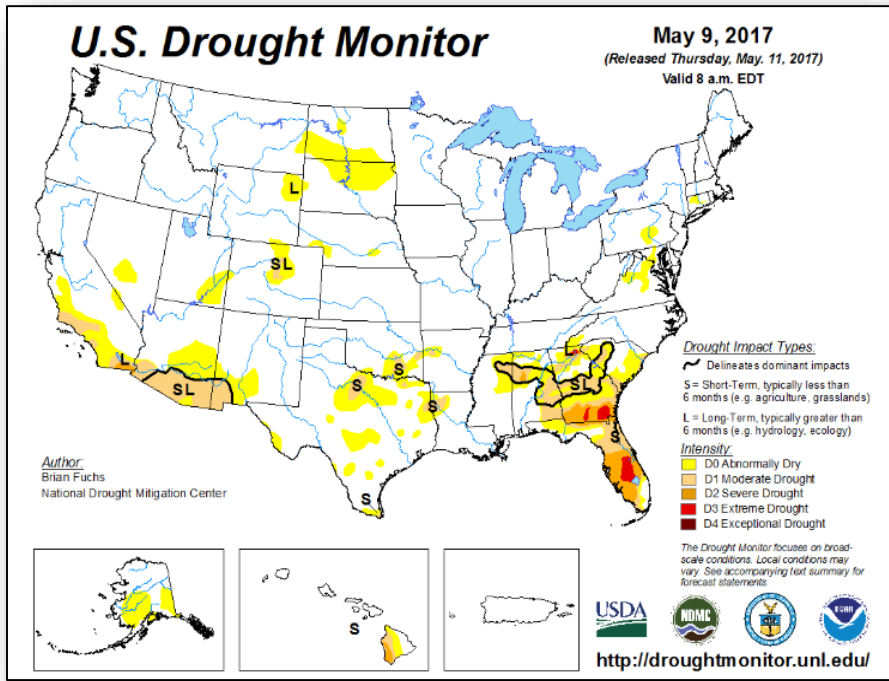


FEMA





# U.S. Drought Monitor





# Space Weather



FEMA

	Space Weather Activity	Geomagnetic Storms	Solar Radiation	Radio Blackouts
Past 24 Hours	None	None	None	None
Next 24 Hours	None	None	None	None

For further information on NOAA Space Weather Scales refer to <http://www.swpc.noaa.gov/noaa-scales-explanation>



# Hurricane Preparedness Week – Friday



## Check on Your Neighbor

- Many Americans rely on their neighbors after a disaster, but there are also many ways you can help your neighbors before a hurricane approaches
- Learn about all the different actions you and your neighbors can take to prepare and recover from the hazards associated with hurricanes
- Start the conversation now with these Neighbor Helping Neighbor strategies

An infographic on a pink background with a dashed white circle. Inside the circle are three icons: a yellow gift box, a yellow car, and a yellow person with a cane. Text labels are placed near each icon: "Help your neighbors prepare" near the gift box, "Help your neighbors evacuate" near the car, and "Check-in after the storm passes" near the person with a cane. To the right of the circle, the text reads: "May 12th Help your neighbor Many people rely on the assistance of neighbors before and after hurricanes. Help your neighbors collect the supplies they'll need before the storm. Assist them with evacuation if ordered to do so or check on them after it's safe for you to head outside." At the bottom right, there is a yellow hurricane icon, the text "Hurricane Awareness Tour May 7-13, 2017", and two circular logos: the NOAA logo and the FEMA logo.

**May 12th**  
**Help your neighbor**  
Many people rely on the assistance of neighbors before and after hurricanes. Help your neighbors collect the supplies they'll need before the storm. Assist them with evacuation if ordered to do so or check on them after it's safe for you to head outside.

Hurricane Awareness Tour  
May 7-13, 2017

# Wildfire Summary



Fire Name (Counties)	FMAG # (Approved Date)	Acres Burned	Percent Contained	Evacuations (Residents)	Structures			Fatalities / Injuries
					Threatened	Damaged	Destroyed	
<b>Georgia (1)</b>								
West Mims Fire (Charlton)	5181-FM-GA May 8	144,073 (+180)	15% (+3)	Mandatory (1,000 people)	800 homes and 9 other structures	0	4 minor structures	0 / 4

# Joint Preliminary Damage Assessments



Region	State / Location	Event	IA/PA	Number of Counties		Start – End
				Requested	Completed	
II	New York	Winter Storm Event March 13-15, 2017	IA	0	0	N/A
			PA	30	23	Mar 30 – TBD
VI	Arkansas	Severe Storms, Tornadoes and Flooding April 28, 2017 and continuing	IA	20	3	May 10 – TBD
			PA	27	0	May 15 – TBD
	Oklahoma	Severe Storms, Straight-line Winds, and Flooding April 28-May 2, 2017	IA	4	4	May 8 – May 11
			PA	31	6	May 8 – TBD
VII	Kansas	Winter Weather and Flooding April 28, 2017 and continuing	IA	0	0	N/A
			PA	32	0	May 8 – TBD
	Missouri	Severe Weather and Flooding April 28, 2017 and continuing	IA	32	0	May 10 – TBD
			PA	42	0	May 10 – TBD

# Disaster Requests & Declarations



FEMA

Declaration Requests in Process		Requests APPROVED (since last report)	Requests DENIED (since last report)
<b>3</b>	<b>Date Requested</b>	<b>0</b>	<b>1</b>
OR – DR Severe Winter Storms, Flooding, Landslides, and Mudslides	March 9, 2017		
ND – DR Civil Unrest	April 29, 2017		
ID – Flooding, Landslides, and Mudslides	May 2, 2017		
PA – DR Snowstorm	May 2, 2017		<b>Denied May 11, 2017</b>



# Readiness – Deployable Teams and Assets



Resource	Force Strength	Available		Deployed	Other	Cadres with less than 25% availability						
<b>Total Workforce</b>	<b>10,305</b>	<b>6,358</b>	<b>61%</b>	<b>2,644</b>	<b>1,303</b>	<b>None</b>						
<b>National IMATs*</b>	East 1:	<b>B-48</b>		<b>4309-DR-WA</b> JFO: TBD FCO: Thomas J. Dargan <b>R-I IMAT (JFO)</b> Bothell MERS (JFO)	<b>4310-DR-ID</b> JFO: Boise, ID FCO: Timothy B. Manner <b>R-X IMAT (JFO)</b>	Salt Lake City, UT <b>R-VIII IMAT (4311-DR)</b>	<b>4306-DR-WY</b> <i>Closing 05/12/2017</i> <b>4311-DR-UT</b> JIFO: Denver, CO FCO: Nancy M. Casper	<b>4304-DR-KS</b> JIFO: Kansas City, MO FCO: Michael L. Parker	<b>4289-DR-IA</b> <i>Closing 05/12/2017</i> JFO: Windsor Heights, IA FCO: James N. Russo	<b>Field Offices</b> ★ JFOs: 11 DRs: 20 EMs: 0 <b>Deployed Teams</b>		
	East 2:	<b>Charlie</b>										
	West:	<b>B-2</b>										
<b>Regional IMATs</b>	Assigned:	<b>13</b>			<b>4301-DR-CA</b> <b>4305-DR-CA</b> <b>4302-DR-Hoopa Valley Tribe</b> <b>4308-DR-CA</b> <b>4312-DR-RRT</b> JFO: Sacramento, CA FCO: Timothy J. Scranton <b>R-IX-2 IMAT (JFO)</b>	<b>4303-DR-NV</b> <b>4307-DR-NV</b> JFO: Carson City, NV FCO: David Haas <b>R-IX-1 IMAT (JFO)</b>	<b>4277-DR-LA</b> JFO: Baton Rouge, LA FCO: William J. Doran III	<b>LA Recovery Office</b> <b>Baton Rouge, LA</b> Manager: Michael Womack	<b>4285-DR-NC</b> JFO: Durham, NC FCO: Elizabeth Turner	<b>4286-DR-SC</b> JFO: Columbia, SC FCO: Seamus K. Leary	<b>4294-DR-GA</b> <b>4297-DR-GA</b> JFO: Warner Robins, GA FCO: Warren J. Riley	<b>4280-DR-FL</b> <b>4283-DR-FL</b> JFO: Maitland, FL FCO: Manny J. Toro
	Available:	<b>8</b>										
	PMC / NMC:	<b>0</b>										
	Deployed:	<b>5</b>										
<b>US&amp;R</b>	Assigned:	<b>28</b>		<b>As of 8:00 a.m. EDT May 12, 2017</b>								
	Available:	<b>27</b>										
	PMC / NMC:	<b>1</b>										
	Deployed:	<b>0</b>										
<b>MERS</b>	Assigned:	<b>36</b>										
	Available:	<b>35</b>										
	NMC:	<b>0</b>										
	Deployed:	<b>1</b>										
<b>FCO</b>	Assigned:	<b>36</b>										
	Available:	<b>14</b>										
	PMC / NMC:	<b>5</b>										
	Deployed:	<b>17</b>										
<b>FDRC</b>	Assigned:	<b>11</b>										
	Available:	<b>6</b>										
	PMC / NMC:	<b>2</b>										
	Deployed:	<b>3</b>										

\***B-2 Status:** Assemble ≤ 2-hrs, On Site ≤ 18-hrs; **B-48 Status:** Assemble and deploy ≤ 48hrs; **Charlie Status:** No team assemble time requirement

# Readiness – Activation Teams



Resource	Status	Total	Status	Activated Team	Activation Level	Activation Times	Reason/Comments
NWC		5	Not Activated				
NRCC		2	Not Activated				NRCS Gold Team – May primary
HLT		1	Not Activated				Deactivated for the season
RWCs/MOCs		10	Not Activated				
RRCCs		10					

Back-up Regions (May 8-14): **II, IV, and VI**



# FEMA

**FEMA's mission is to support our citizens and first responders to ensure that as a nation we work together to build, sustain, and improve our capability to prepare for, protect against, respond to, recover from, and mitigate all hazards.**