



FEMA

Daily Operations Briefing

Thursday, May 4, 2017

8:30 a.m. EDT

Significant Activity – May 3-4



Significant Events:

- Flooding – Southern/Central Plains

Significant Weather:

- Flash flooding possible - Ohio valley
- Rain and thunderstorms – Pacific Northwest to Northern Intermountain and northern CA; Lower/Middle Mississippi valleys to Southeast and Great Lakes
- Space Weather:
 - Past 24 hours: None observed
 - Next 24 hours: None predicted

Tropical Activity: No activity threatening U.S. interests

Earthquake Activity: No significant activity

Declaration Activity:

- Amendment No. 1 to FEMA-4305-DR-CA

Flooding – Southern/Central Plains



Current Situation

Moderate to locally heavy rainfall is expected through today in parts of MO into the Ohio Valley. Additional flash flooding and secondary rises on creeks, streams and rivers are expected. Quieter weather is forecast for the latter portion of the week into early next week, allowing the entire region an opportunity to recover from the recent heavy rainfall events.

Impacts

- FEMA Region V - Illinois
 - 1 shelter open with 8 occupants*; localized evacuations in portions of Madison, Williamson, and Franklin counties
- FEMA Region VI
 - Texas
 - 4 confirmed fatalities; 49 injuries
 - 3 shelters open with 13 occupants*
 - Numerous homes/businesses destroyed or damaged in Canton (pop. 3.6k) and Emory, TX (pop. 1.2k)
 - Arkansas
 - 7 confirmed fatalities
 - 6 shelters open with 85 occupants*
 - Levee breaches occurring in Randolph County near Pocahontas in mostly agricultural and industrial areas; mandatory evacuations for portions of city of Pocahontas (pop. 6.4k), and Clay and Randolph counties (combined pop. 34k)
- FEMA Region VII - Missouri
 - 5 confirmed fatalities
 - 11 shelters open with 104 occupants*
 - Mandatory evacuations for Valley Park (pop. 7k) due to potential for levee overtopping (324 homes threatened)
 - Voluntary evacuations for West Alton (pop. 530) due to crest of Mississippi River on May 4 (200 homes threatened)
 - Portions of I-44 closed in both directions; a portion of I-55 at Arnold (Meramec River) closed
 - Amtrak train service suspended between Kansas City and St. Louis; bus bridge in place; service projected to be restored by May 6

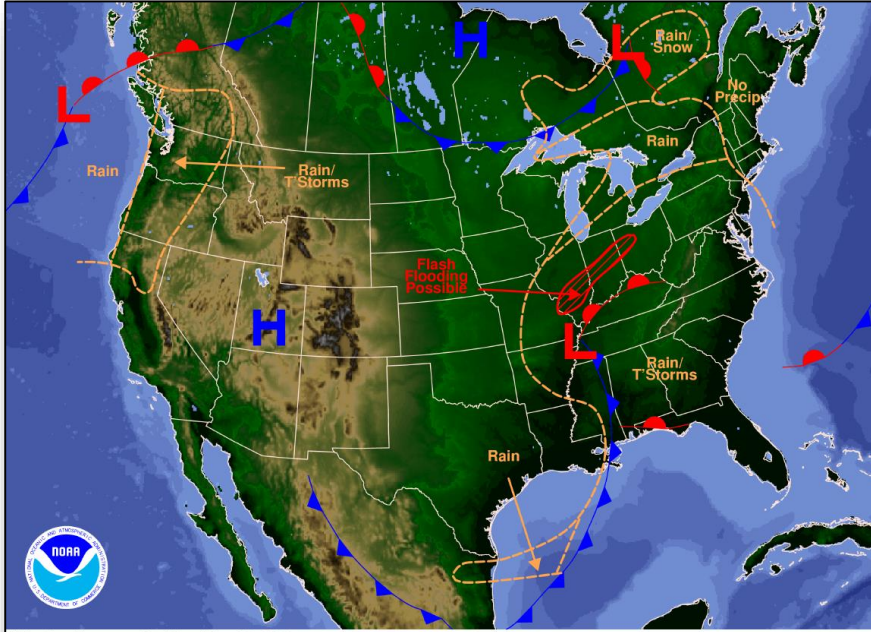
Flooding – Southern/Central Plains



Response

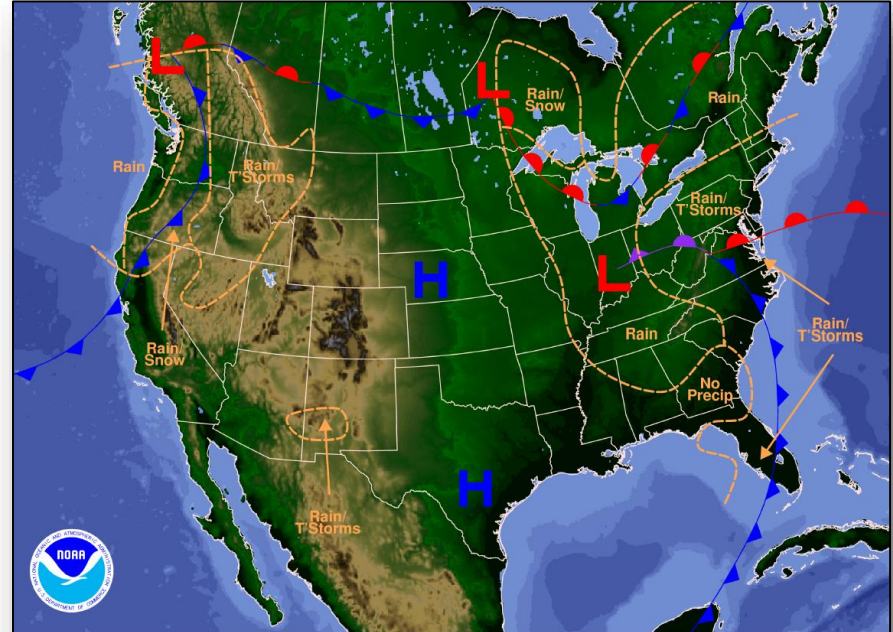
- FEMA Region V
 - RWC at Enhanced Watch
 - IMAT deployed to IL EOC
 - IL EOC at Partial Activation
- FEMA Region VI
 - RWC at Enhanced Watch (day shift only)
 - LNO deployed to AR EOC
 - AR EOC at Partial Activation (day); Monitoring (night); Governor declared state of emergency
 - AR State Guard deployed security and water rescue assets to Clay, Randolph, and Lawrence counties
- FEMA Region VII
 - RRCC at Level III (day shift only); RWC at Steady State
 - LNO deployed to MO EOC
 - MO EOC at Full Activation; Governor declared state of emergency
- FEMA HQ/Federal
 - NWC at Steady State
 - USACE deployed 123 personnel to assist with Midwest flood fight activities
 - Flood fight teams deployed along Lower Missouri River supporting levee district owners/operators
 - Conducting 24 hour monitoring at Lake Wappapello, MO due to high water and spillway operations
 - Provided 100k sandbags and sandbag machines to MO

National Weather Forecast



Weather Forecast for Thu, May 04, 2017, issued 4:32 AM EDT
DOC/NOAA/NWS/NCEP/Weather Prediction Center
Prepared by McCreynolds based on WPC, SPC and NHC forecasts

Today



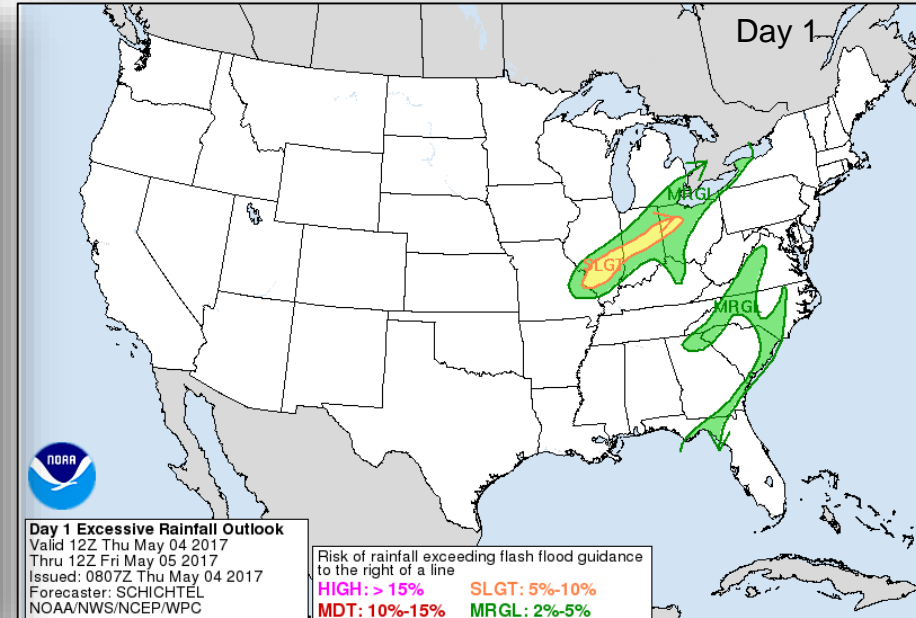
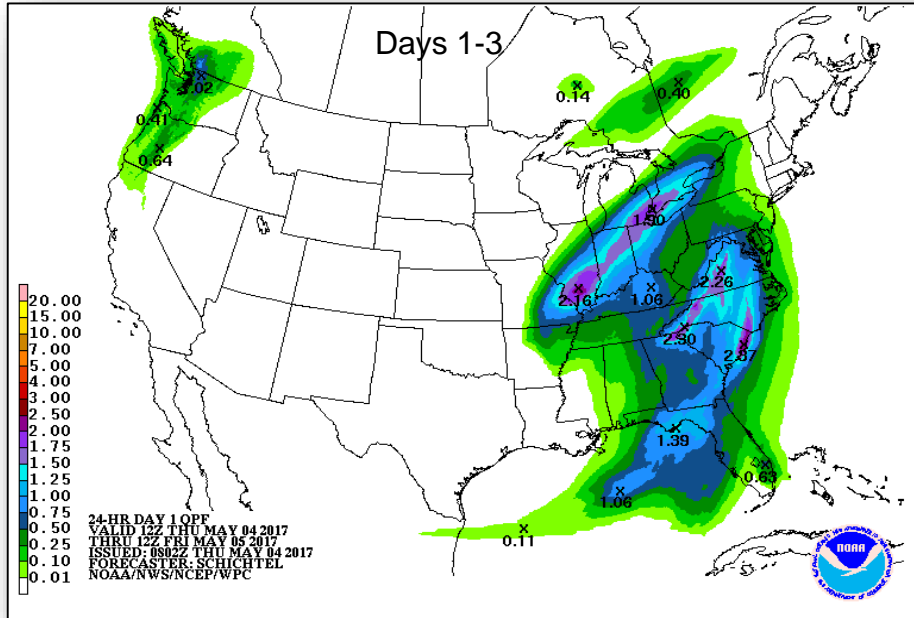
Weather Forecast for Fri, May 05, 2017, issued 4:38 AM EDT Thu, May 04, 2017
DOC/NOAA/NWS/NCEP/Weather Prediction Center
Prepared by McCreynolds based on WPC, SPC and NHC forecasts

Tomorrow

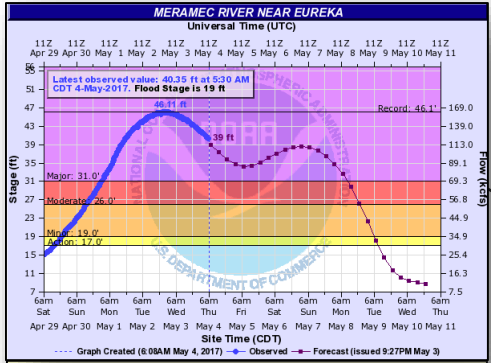
Precipitation Outlook – Flash Flood Risk



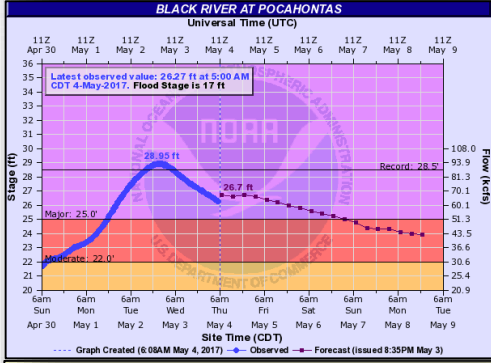
FEMA



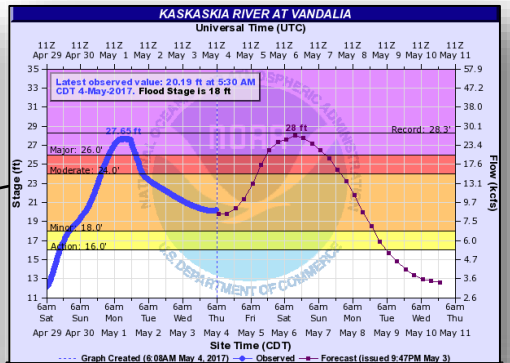
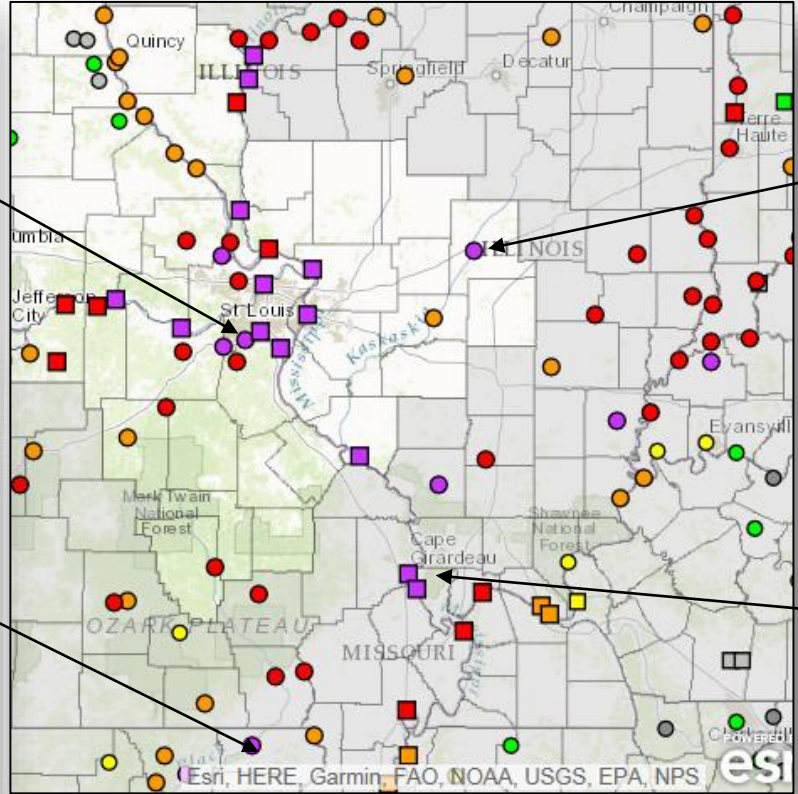
River Flood Forecasts



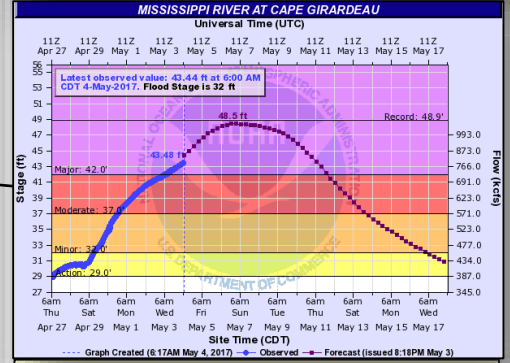
*Record observed: secondary crest by late weekend; numerous homes/businesses at risk



*Record observed: eastern levee failed, resulting in a quicker crest; mandatory evacuations



At 26 ft. the Dively and Vandalia levees begin to be overtopped; numerous homes flood

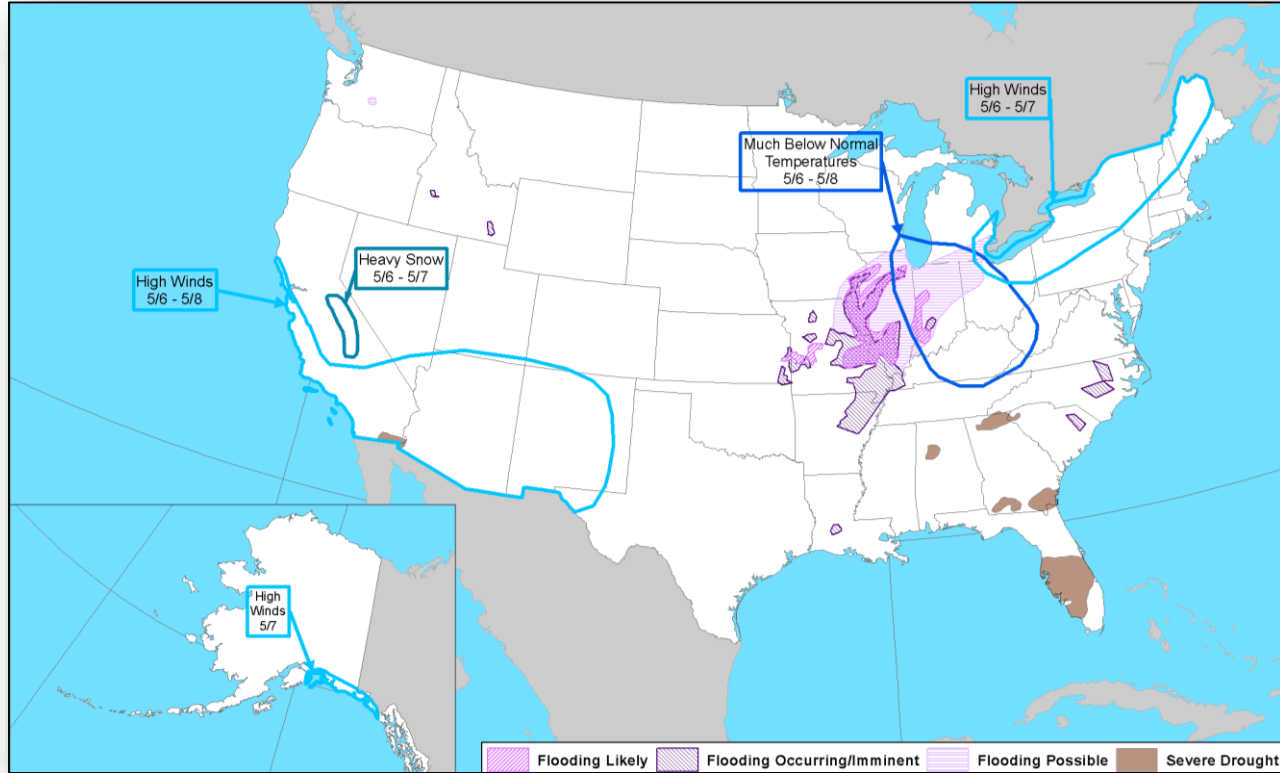


*Near record forecast; several homes and businesses in S. Cape Girardeau County flood

Hazards Outlook – May 6-10



FEMA



Joint Preliminary Damage Assessments



Region	State / Location	Event	IA/PA	Number of Counties		Start – End
				Requested	Completed	
II	New York	Winter Storm Event March 13-15, 2017	IA	0	0	N/A
			PA	30	16	Mar 30 – TBD
VI	Texas	Severe Storms and Tornadoes April 29, 2017 and continuing	IA	3	2	May 2 – TBD
			PA	0	0	N/A
VI	Oklahoma	Severe Storms, Flooding, and Tornadoes April 29, 2017 and continuing	IA	5	0	May 8 – TBD
			PA	31	0	May 8 – TBD

Disaster Requests & Declarations



FEMA

Declaration Requests in Process		Requests APPROVED (since last report)	Requests DENIED (since last report)
4	Date Requested	0	0
OR – DR Severe Winter Storms, Flooding, Landslides, and Mudslides	March 9, 2017		
ND – DR Civil Unrest	April 29, 2017		
ID – Flooding, Landslides, and Mudslides	May 2, 2017		
PA – DR Snowstorm	May 2, 2017		

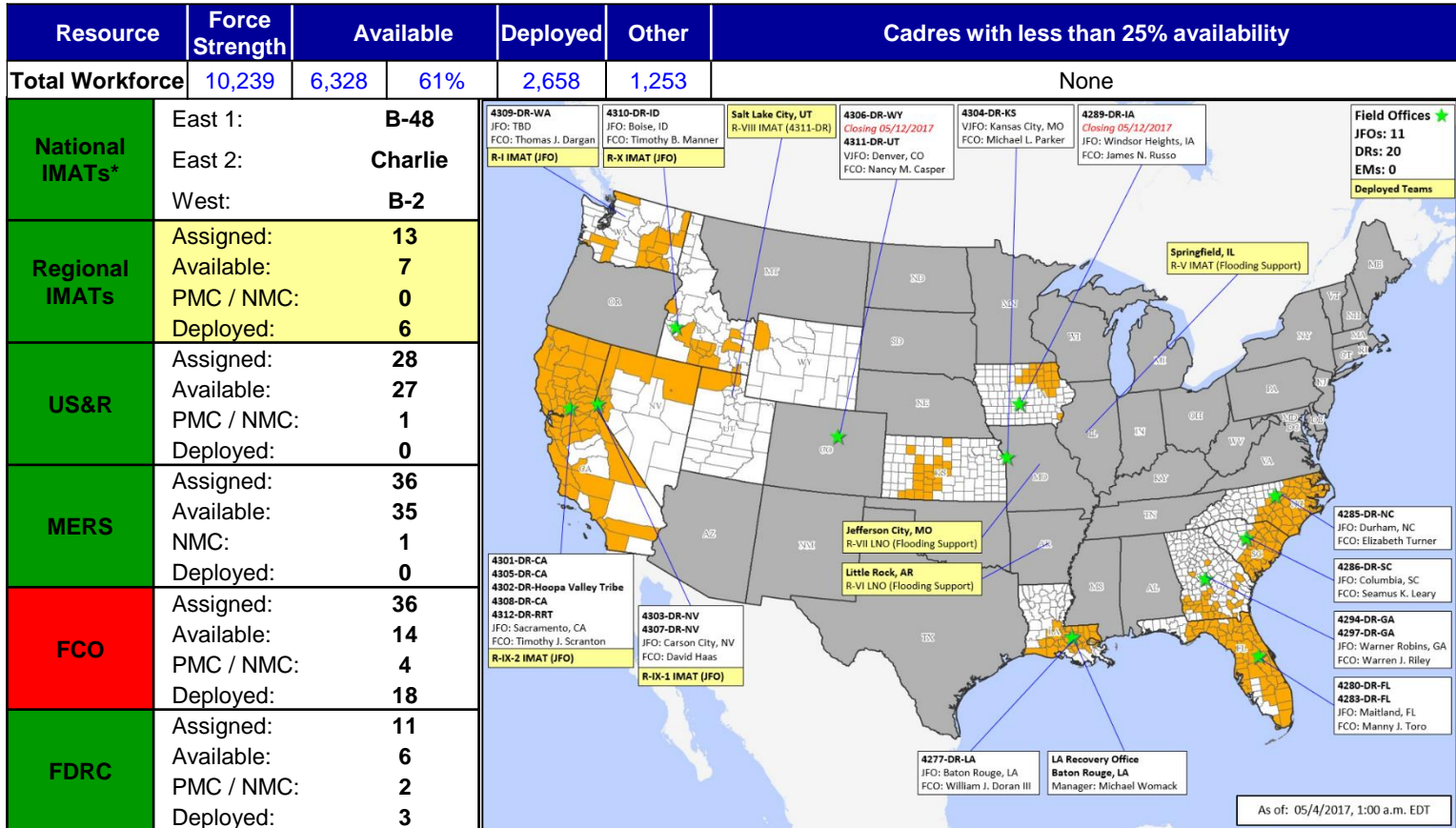
Disaster Amendments



FEMA

Amendment	Effective Date	Action
Amendment No. 1 to FEMA-4305-DR-CA	May 3, 2017	Adds 6 counties for Public Assistance

Readiness – Deployable Teams and Assets



***B-2 Status:** Assemble ≤ 2-hrs, On Site ≤ 18-hrs; **B-48 Status:** Assemble and deploy ≤ 48hrs; **Charlie Status:** No team assemble time requirement

Readiness – Activation Teams



Resource	Status	Total	Status	Activated Team	Activation Level	Activation Times	Reason/Comments
NWC		5	Not Activated				
NRCC		2	Not Activated				NRCS Gold Team – May primary
HLT		1	Not Activated				Deactivated for the season
RWCs/MOCs		9	Activated	Region V Region VI	Enhanced Enhanced	(24/7) Day shift only	Severe Weather Severe Weather
RRCCs		10	Activated	Region VII	Level III	Day shift only	Severe Weather

Back-up Regions (May 1-7): **II**, **III**, **VI**



FEMA

FEMA's mission is to support our citizens and first responders to ensure that as a nation we work together to build, sustain, and improve our capability to prepare for, protect against, respond to, recover from, and mitigate all hazards.