



FEMA

Daily Operations Briefing

Thursday, March 30, 2017

8:30 a.m. EDT

Significant Activity – Mar 29-30



Significant Events: None

Significant Weather:

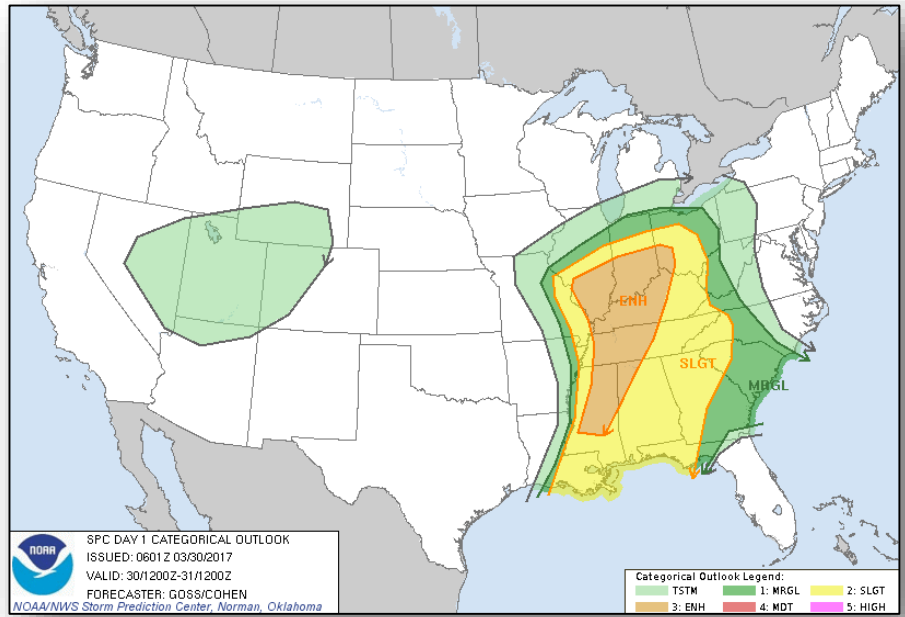
- Severe Thunderstorms – Middle/Lower Mississippi valleys, Ohio/Tennessee valleys, Central/Southern Appalachians & Southeast
- Flash Flooding – Ohio/Tennessee valleys, Southeast and Mid-Atlantic
- Freezing Rain – Great Lakes & Northeast
- Heavy Snow – Northern Intermountain, Central Great Basin, Northern Rockies & Northern Plains
- Rain and Thunderstorms – Mississippi Valley to Eastern U.S. & Mid-Atlantic
- Critical/Elevated Fire Weather – CA, AZ, NM & TX
- Space Weather:
 - Past 24 hours: Minor – Geomagnetic storms reaching G1 level occurred
 - Next 24 hours: Minor – Geomagnetic storms reaching G1 level expected

Tropical Activity: No activity affecting U.S. interests

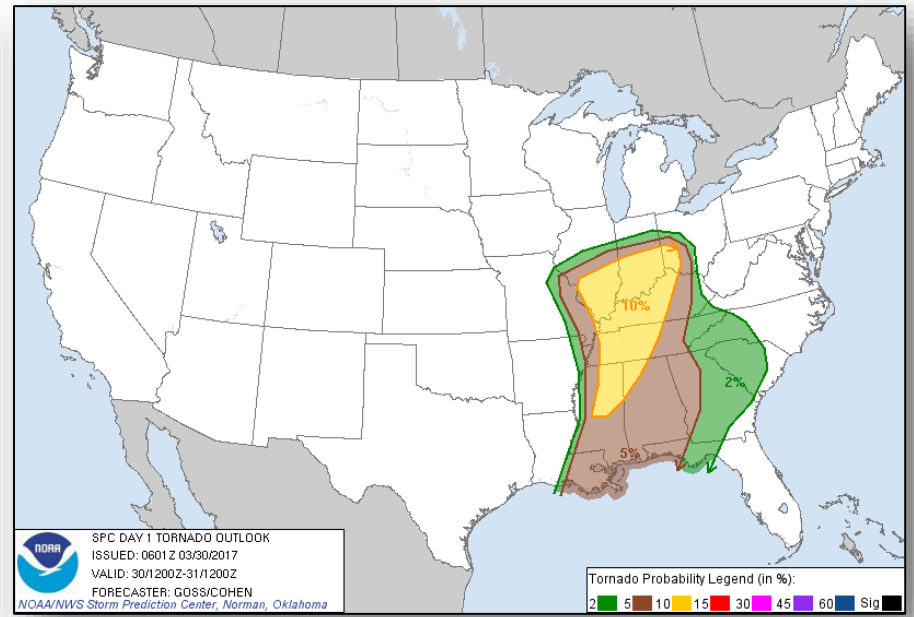
Earthquake Activity: No significant activity

Declaration Activity: None

Severe Weather Outlook – Day 1

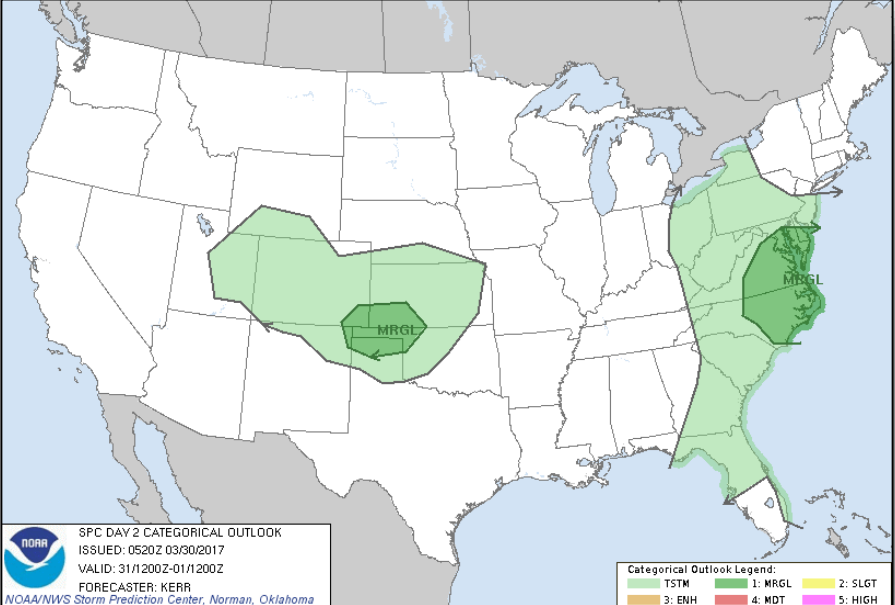


Categorical Outlook

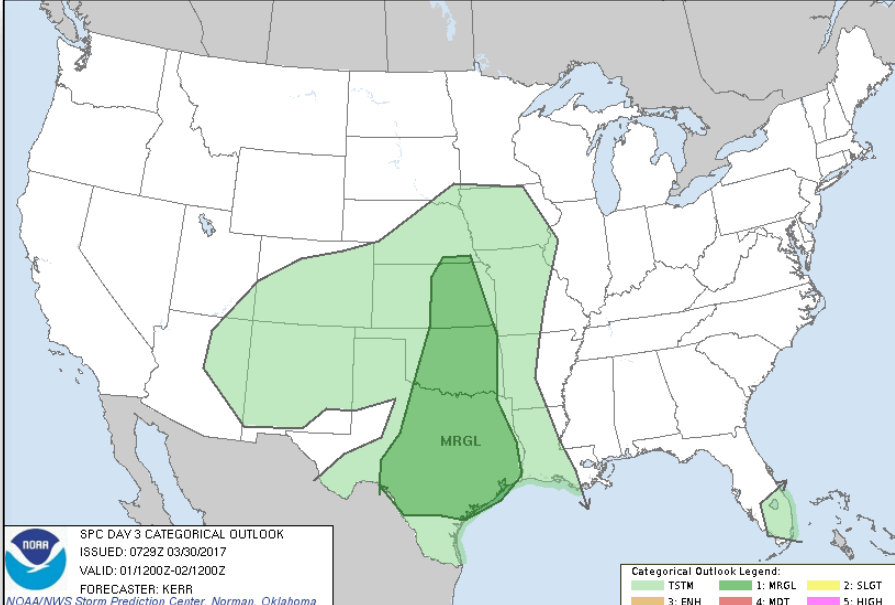


Tornado Probabilistic Outlook

Severe Weather Outlook – Days 2-3

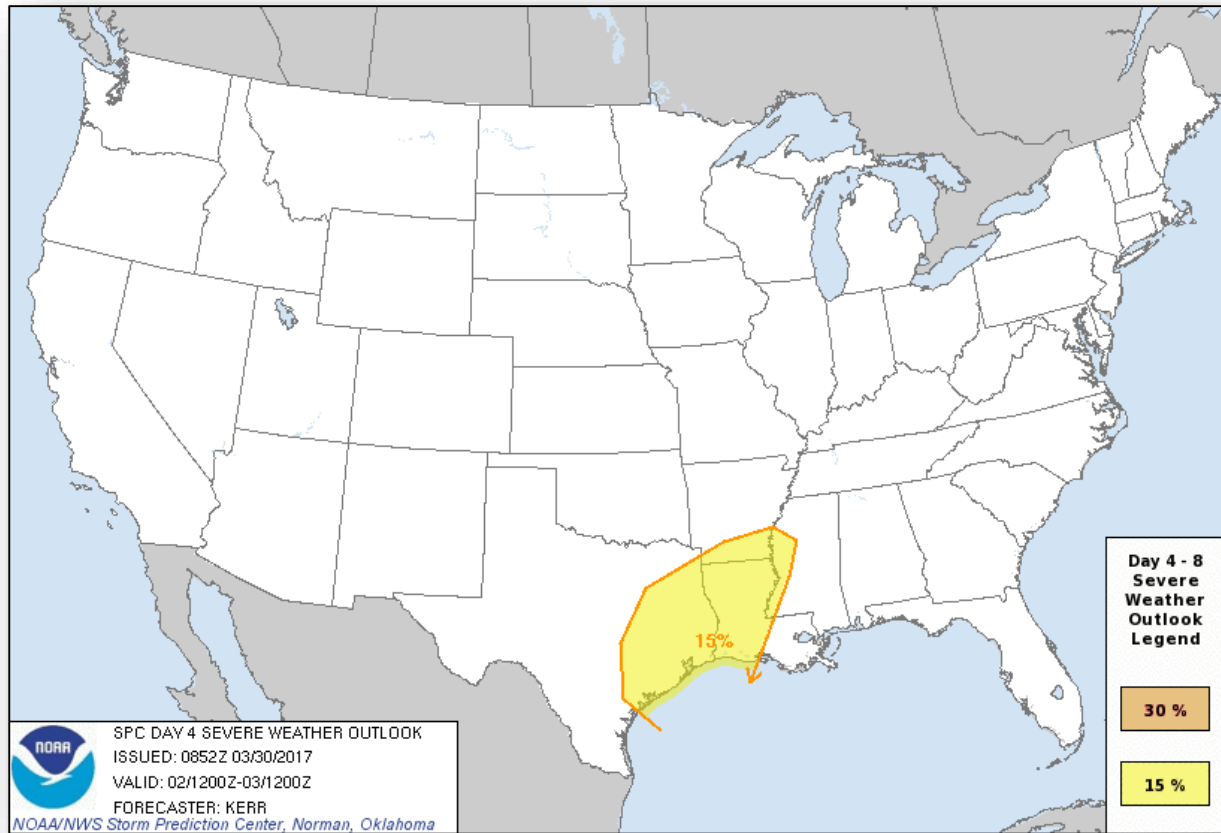



Friday




Saturday


Severe Weather Outlook – Day 4



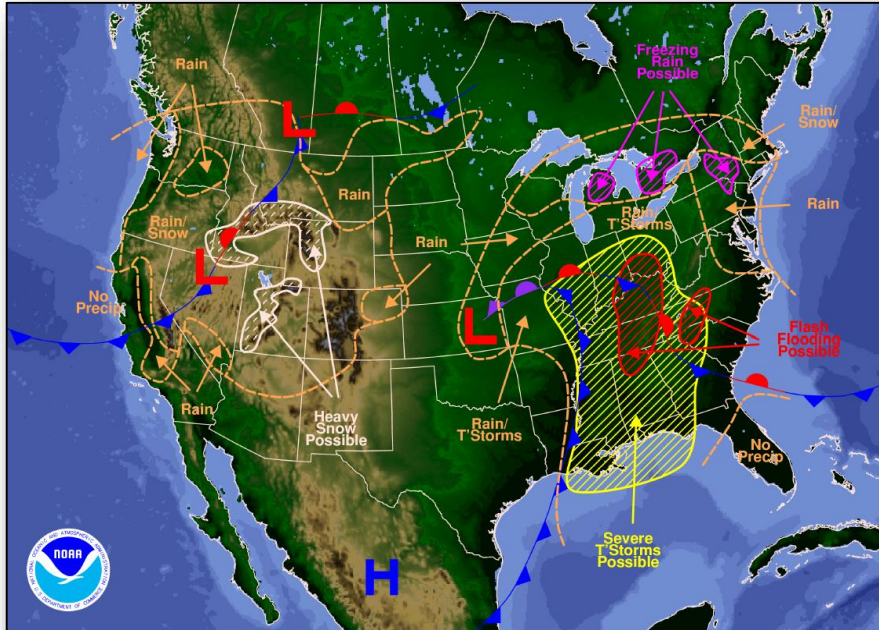
 SPC DAY 4 SEVERE WEATHER OUTLOOK
ISSUED: 0852Z 03/30/2017
VALID: 02/1200Z-03/1200Z
FORECASTER: KERR
NOAA/NWS Storm Prediction Center, Norman, Oklahoma

**Day 4 - 8
Severe
Weather
Outlook
Legend**

 30 %

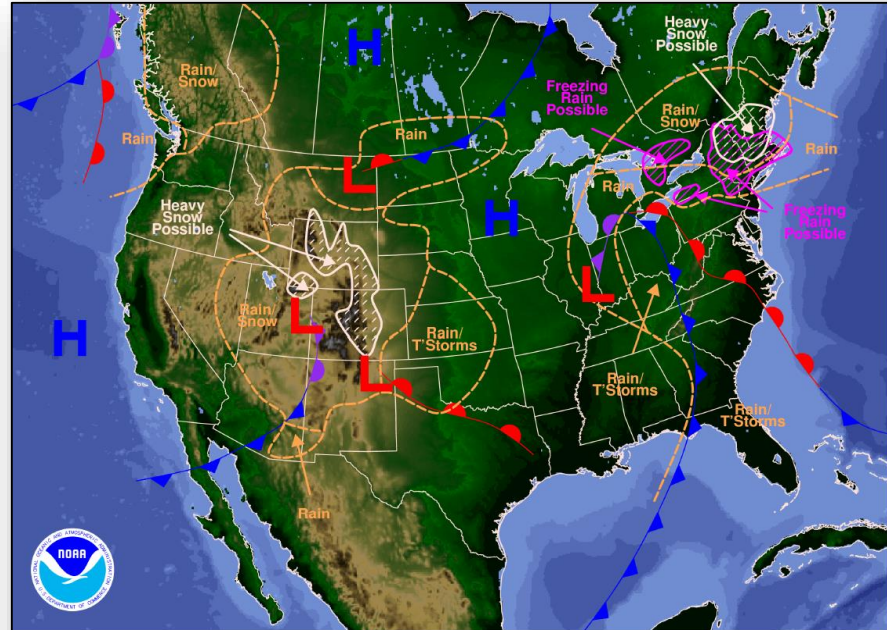
 15 %

National Weather Forecast



Weather Forecast for Thu, Mar 30, 2017, Issued 4:55 AM EDT
DOC/NOAA/NWS/NCEP/Weather Prediction Center
Prepared by McCreynolds based on WPC, SPC and NHC forecasts

Today



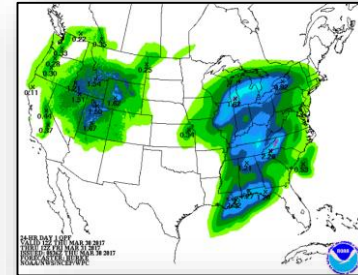
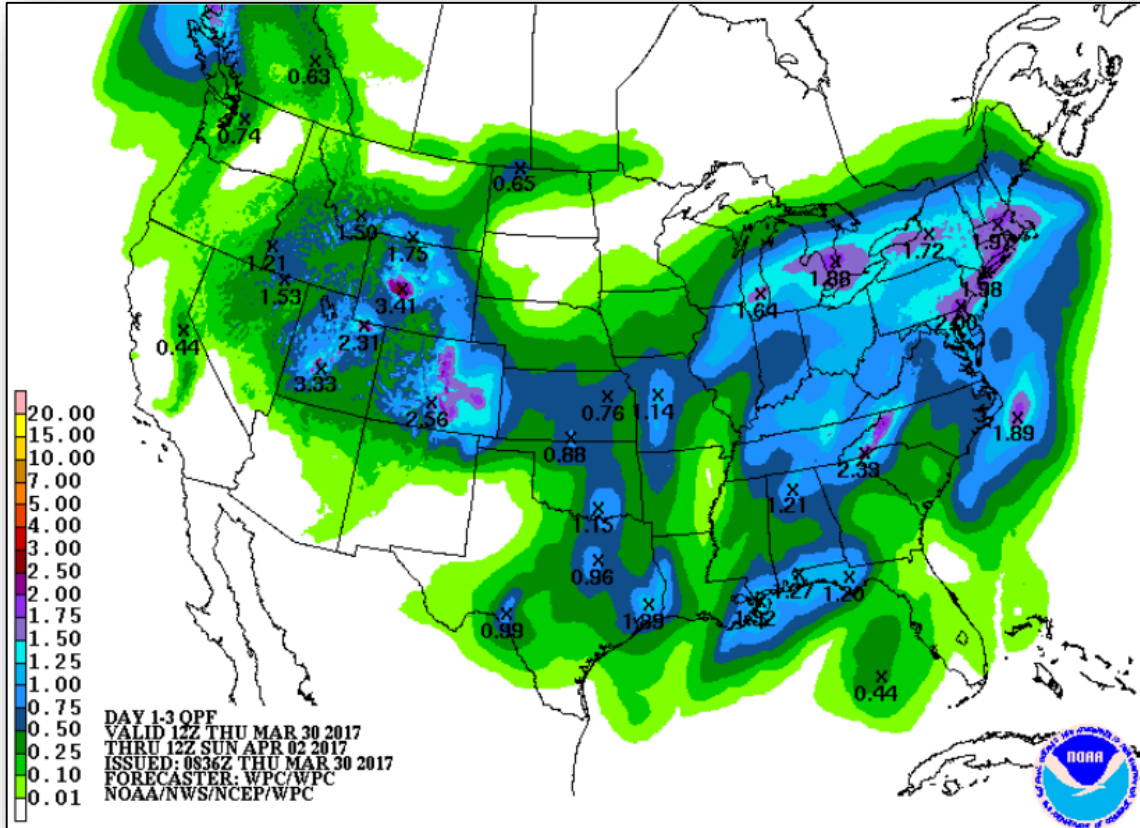
Weather Forecast for Fri, Mar 31, 2017, Issued 5:04 AM EDT Thu, Mar 30, 2017
DOC/NOAA/NWS/NCEP/Weather Prediction Center
Prepared by McCreynolds based on WPC, SPC and NHC forecasts

Tomorrow

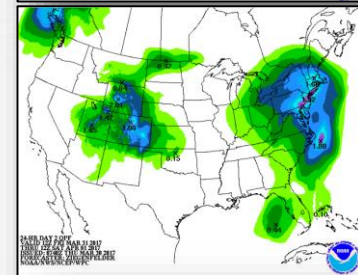
Precipitation Forecast – Days 1-3



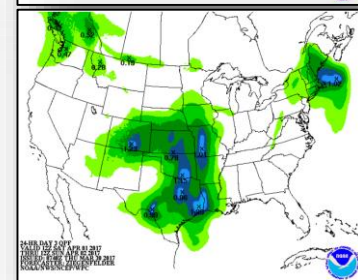
FEMA



Day 1



Day 2

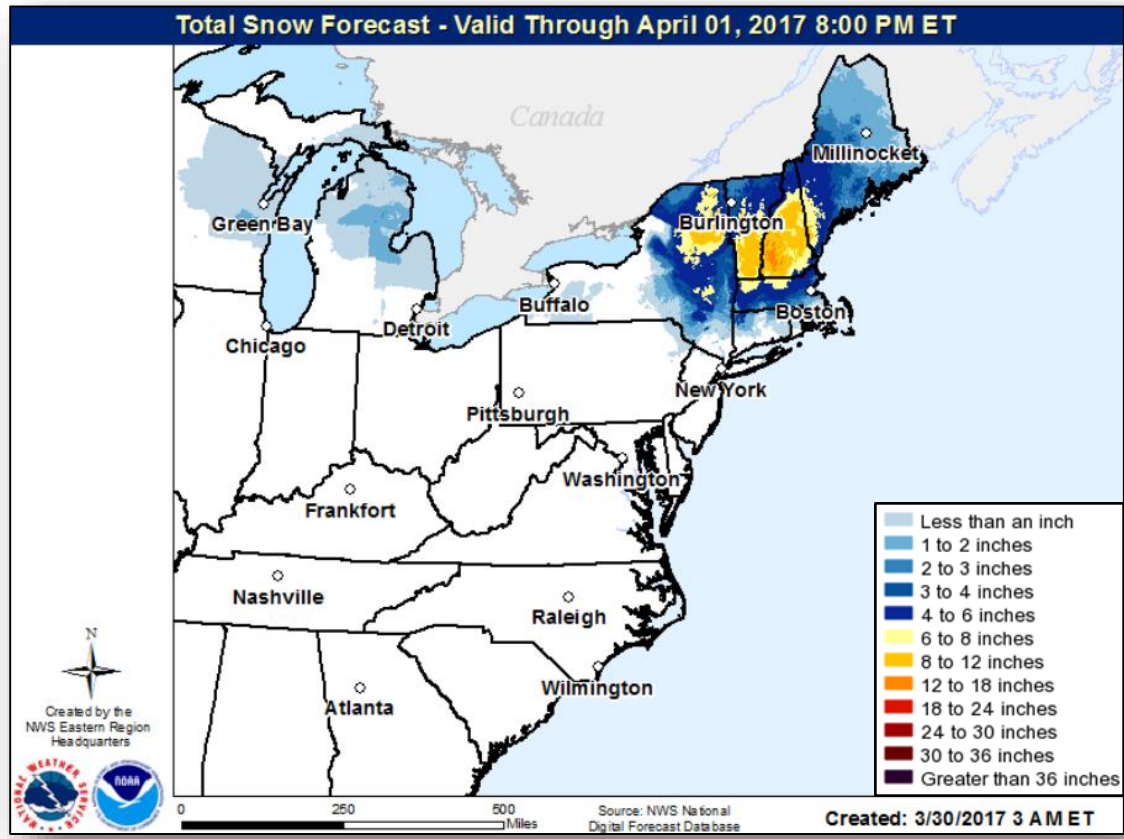


Day 3

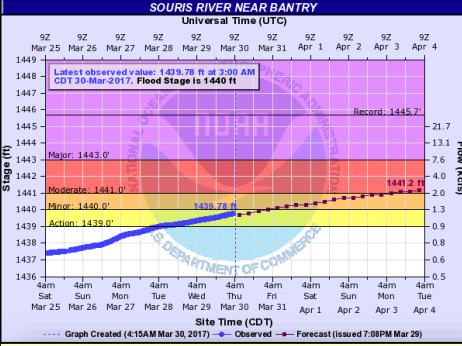
Snowfall Forecast



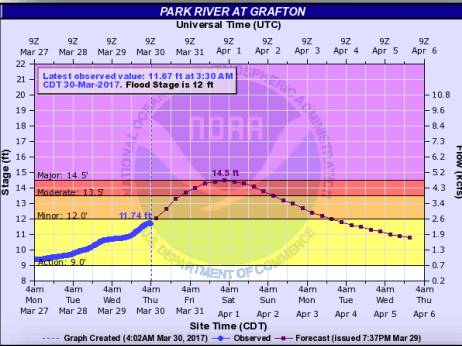
FEMA



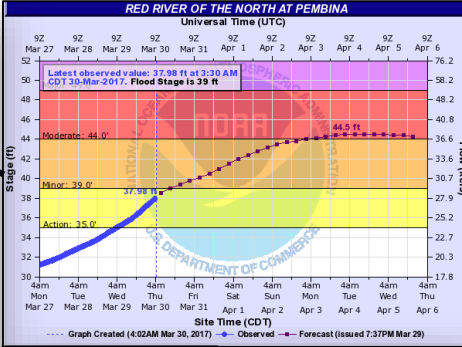
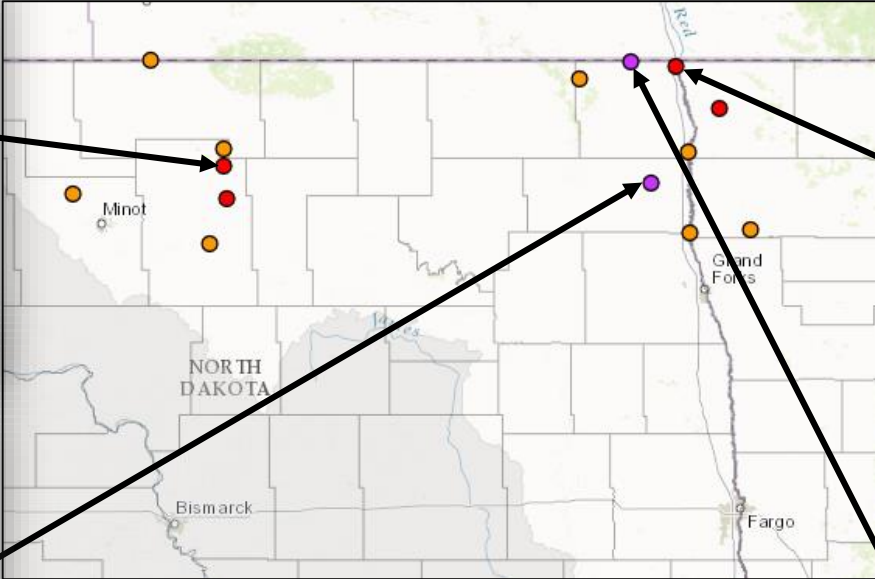
River Forecasts



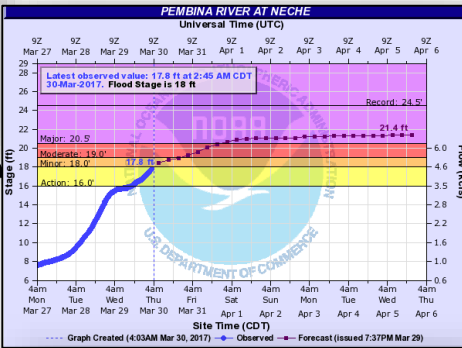
Impacts: Primarily farmland and secondary roads flooded



USACE assistance mitigating significant flooding

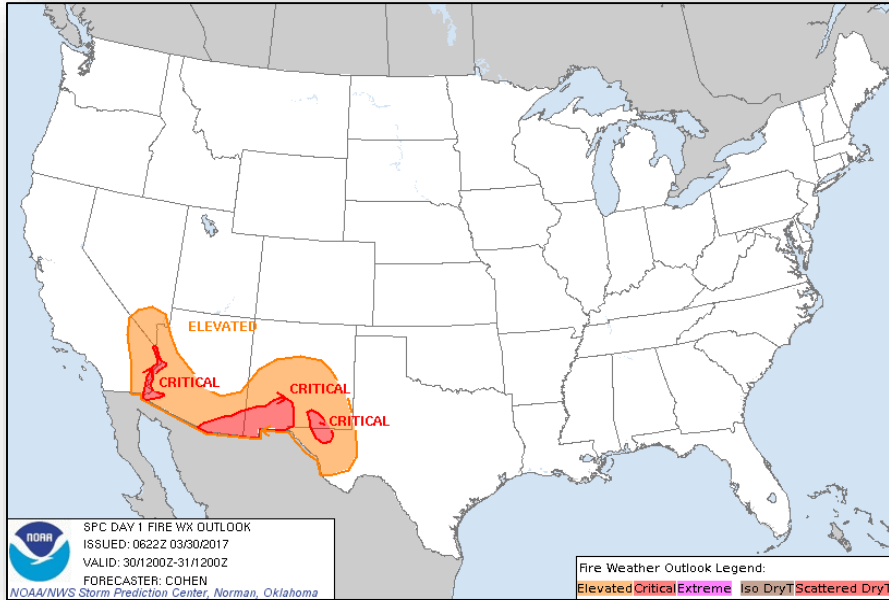


Impacts: Primarily agricultural areas flooded

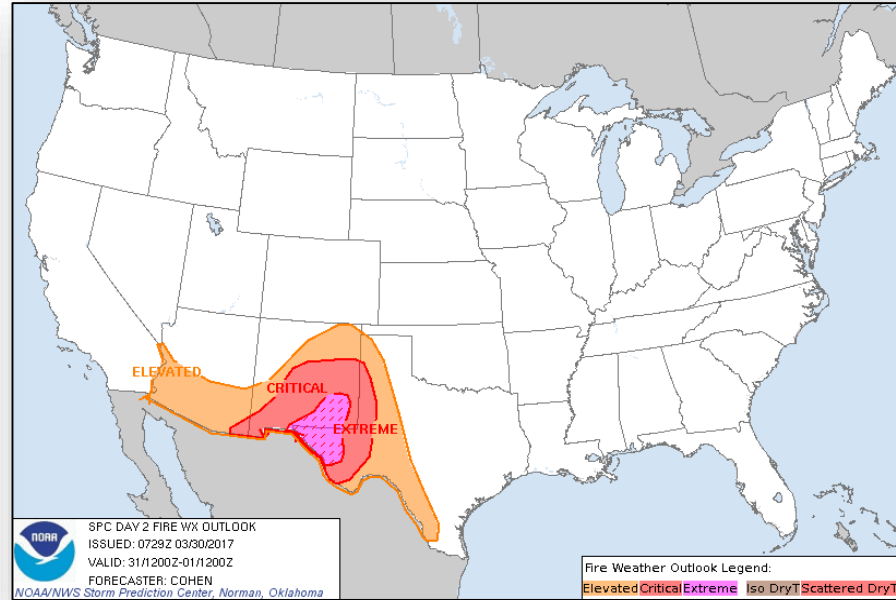


Impacts: State Highways and agricultural areas flood – Approaches 2006 Spring Flood Crest

Fire Weather Outlook



Today

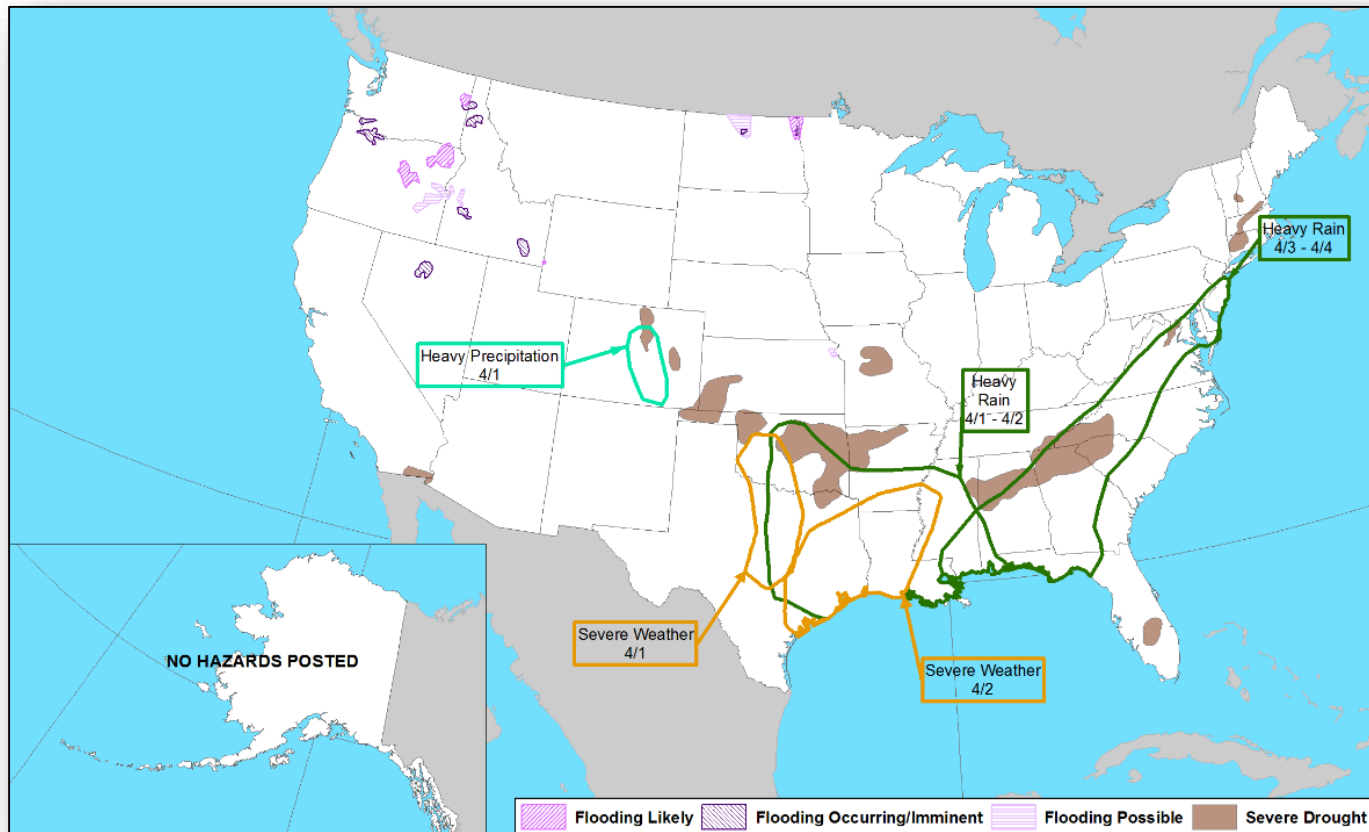


Tomorrow

Hazards Outlook – April 1-5



FEMA





Space Weather



FEMA

	Space Weather Activity	Geomagnetic Storms	Solar Radiation	Radio Blackouts
Past 24 Hours	Minor	G1	None	None
Next 24 Hours	Minor	G1	None	None

For further information on NOAA Space Weather Scales refer to <http://www.swpc.noaa.gov/noaa-scales-explanation>



Joint Preliminary Damage Assessments



FEMA

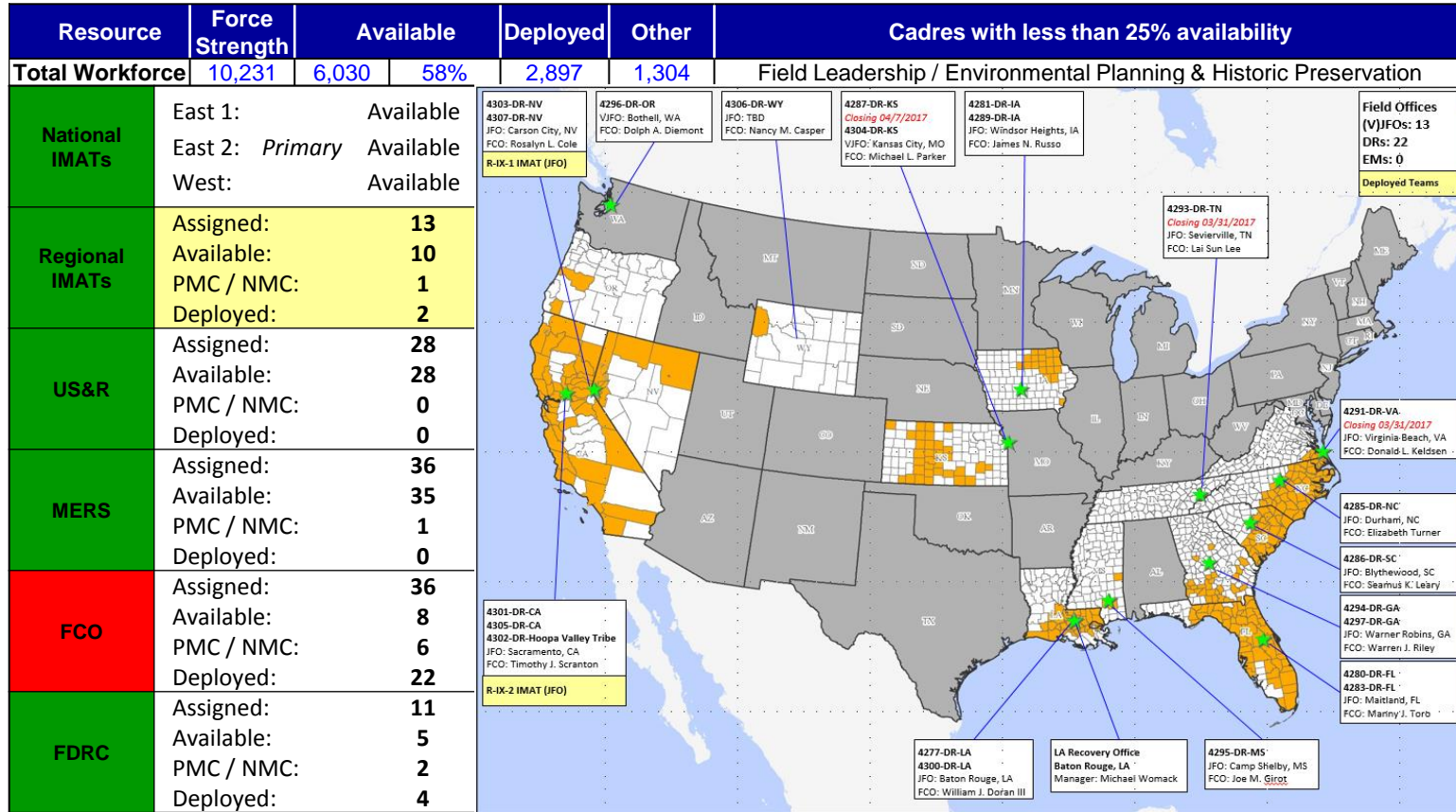
Region	State / Location	Event	IA/PA	Number of Counties		Start – End
				Requested	Completed	
II	NY	Winter Storm Event March 13-15, 2017	IA	0	0	N/A
			PA	30	0	TBD

Disaster Requests & Declarations



Declaration Requests in Process		Requests APPROVED (since last report)	Requests DENIED (since last report)
2	Date Requested	0	0
OR – DR Severe Winter Storms, Flooding, Landslides, and Mudslides	March 9, 2017		
CA – DR Severe Winter Storms, Flooding, and Mudslides	March 19, 2017		

Readiness – Deployable Teams and Assets



Readiness – Activation Teams



Resource	Status	Total	Status	Activated Team	Activation Level	Activation Times	Reason/Comments
NWC		5	Not Activated				
NRCC		2	Not Activated				
HLT		1	Not Activated				Deactivated for the season
RWCs/MOCs		10	Not Activated				
RRCCs		10	Not Activated				

Back-up Regions (March 20 – April 3): **II, III & X**



FEMA

FEMA's mission is to support our citizens and first responders to ensure that as a nation we work together to build, sustain, and improve our capability to prepare for, protect against, respond to, recover from, and mitigate all hazards.