



FEMA

Daily Operations Briefing

Saturday, March 25, 2017

8:30 a.m. EDT

Significant Activity – Mar 24-25



Significant Events: None

Significant Weather:

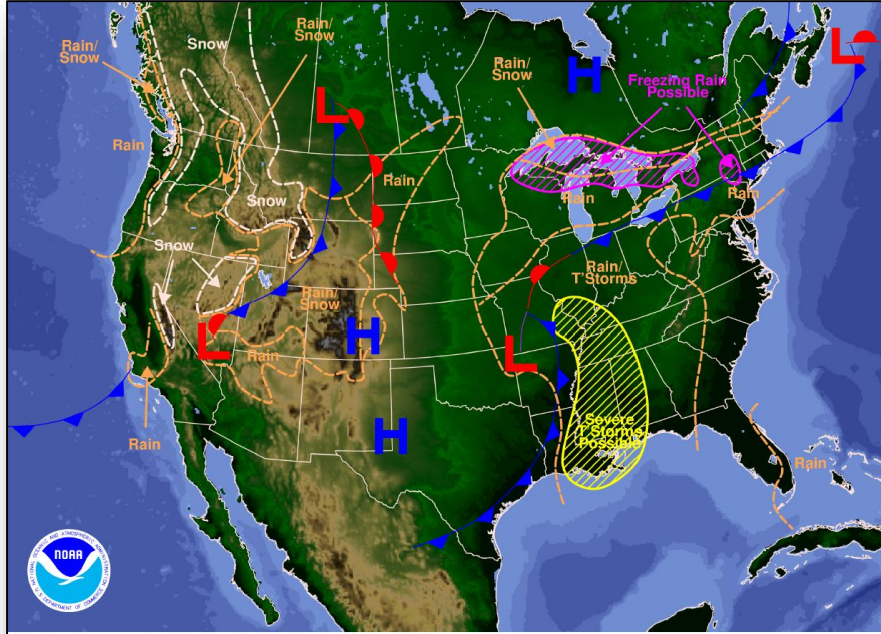
- Severe thunderstorms possible – Southern/Central Plains to Lower/Middle Mississippi valleys
- Flash flooding possible – Southern Plains to Lower/Middle Mississippi valleys
- Rain and thunderstorms – Southern/Central Plains to Mississippi valleys and Great Lakes
- Heavy snow possible – Northern Intermountain and Sierras
- Rain and snow – Pacific Northwest to northern CA, Central Great Basin, and Northern Rockies; Great Lakes to Northeast
- Rain – Pacific Northwest to southern CA
- Critical/Elevated Fire Weather – AZ, NM & TX
- Space Weather – past 24 hours: none observed; next 24 hours: none predicted

Tropical Activity: No activity affecting U.S. interests

Earthquake Activity: No significant activity

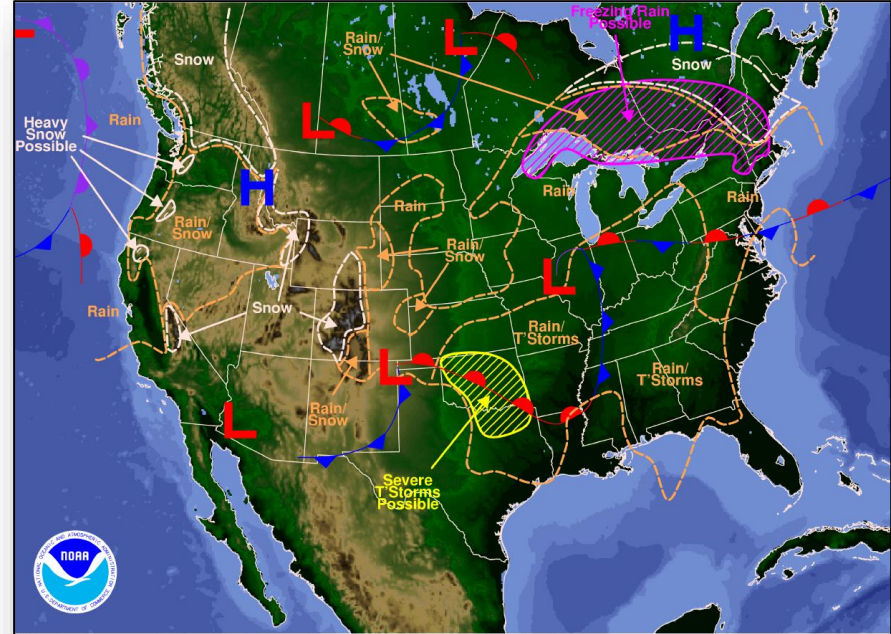
Declaration Activity: Amendment No. 2 to FEMA-3375-EM-MI

National Weather Forecast



Weather Forecast for Sat, Mar 25, 2017, issued 4:28 AM EDT
DOC/NOAA/NWS/NCEP/Weather Prediction Center
Prepared by Kong based on WPC, SPC and NHC forecasts

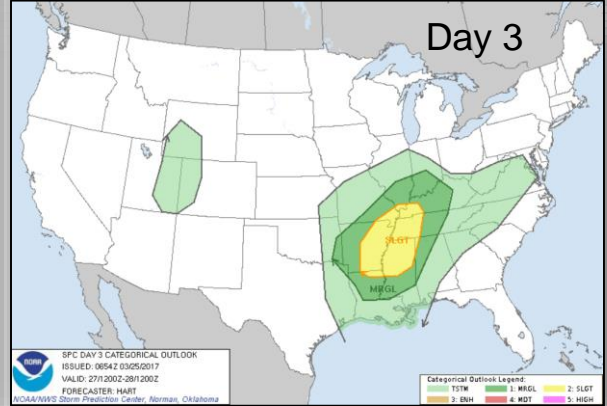
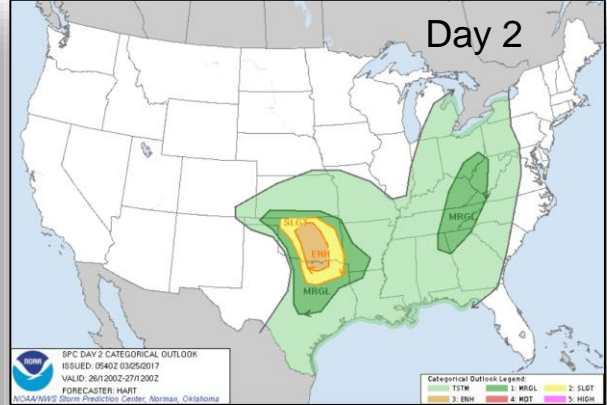
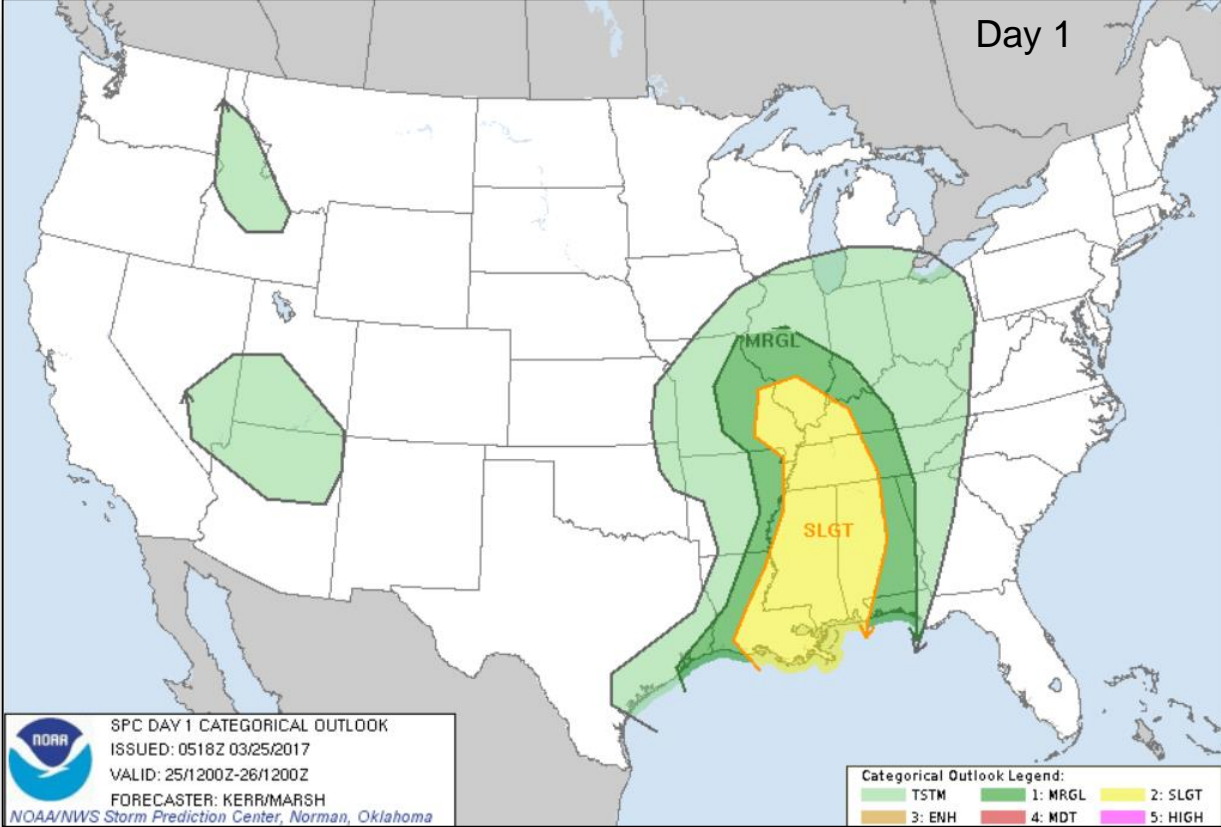
Today



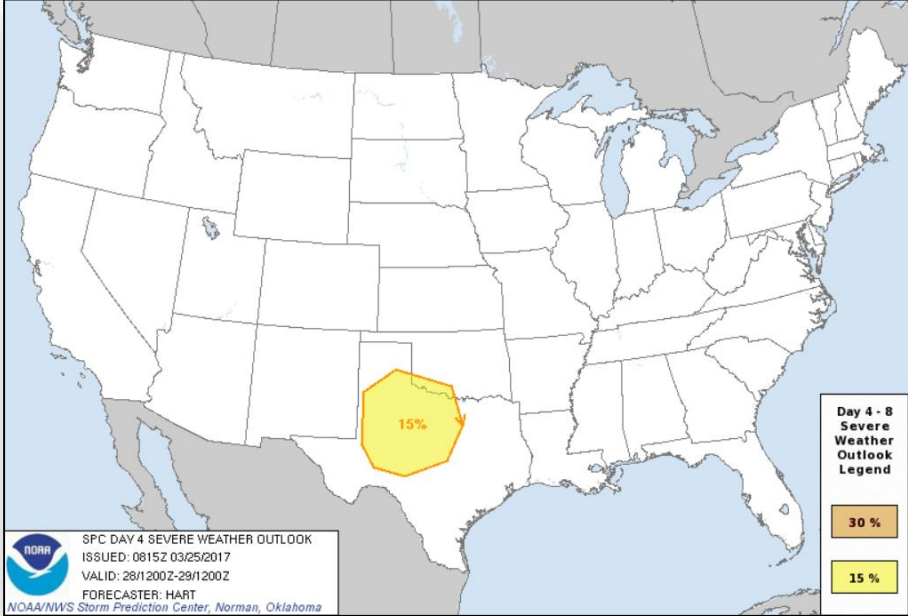
Weather Forecast for Sun, Mar 26, 2017, issued 4:55 AM EDT Sat, Mar 25, 2017
DOC/NOAA/NWS/NCEP/Weather Prediction Center
Prepared by Kong based on WPC, SPC and NHC forecasts

Tomorrow

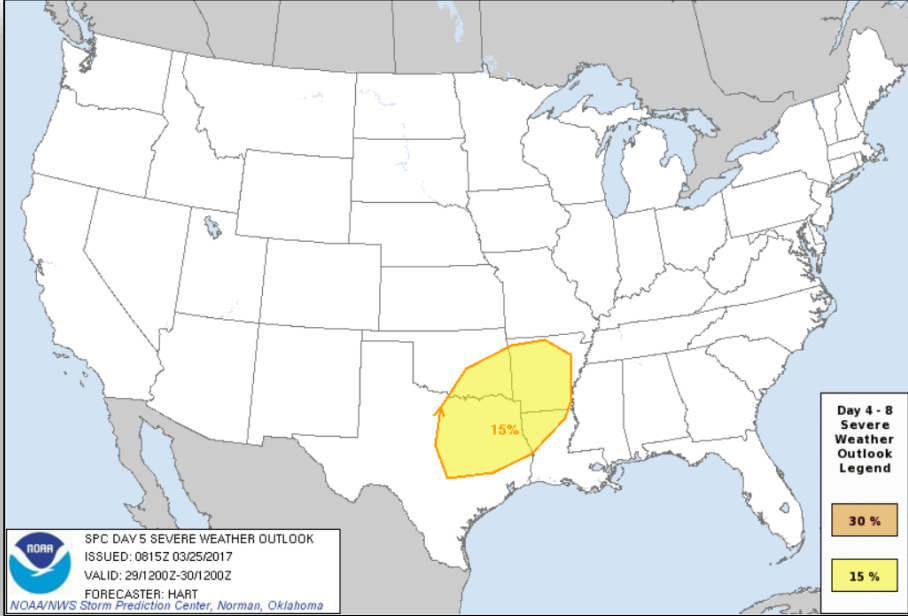
Severe Weather Outlook – Days 1-3



Severe Weather Outlook – Days 4-5



Tuesday

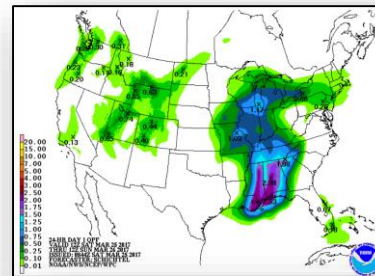
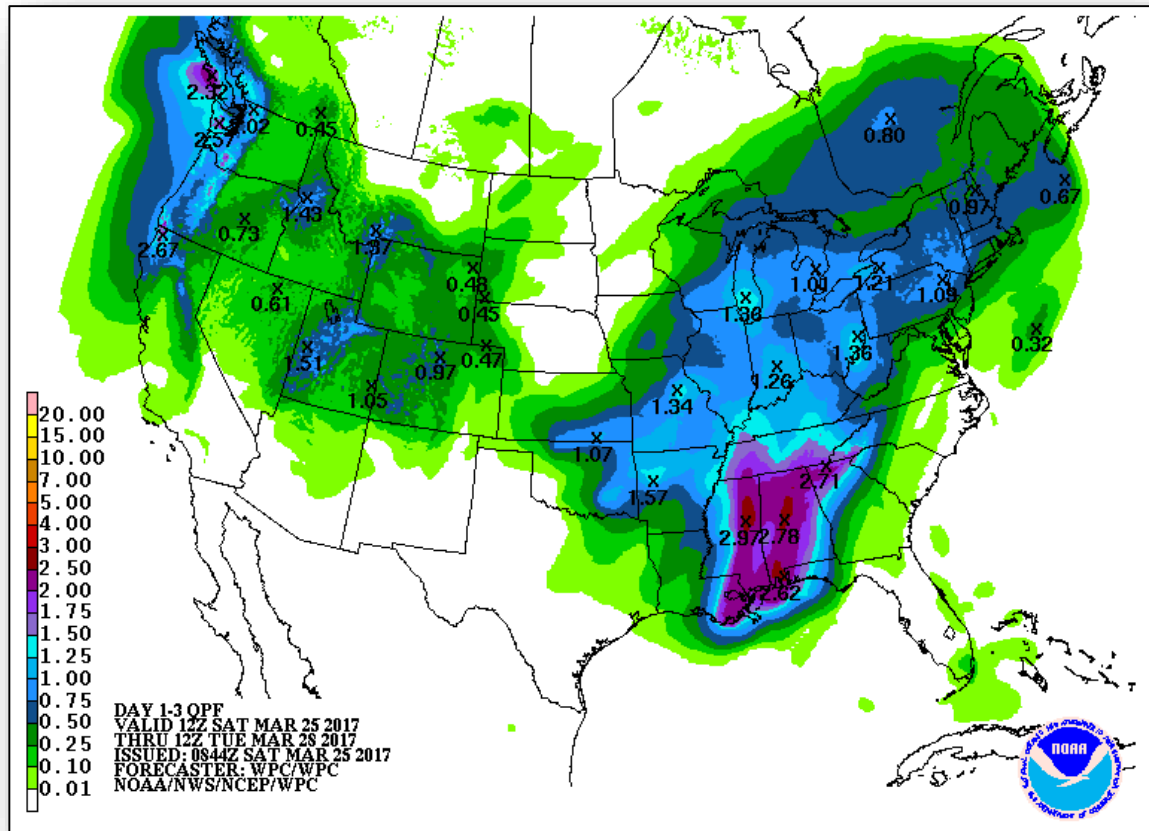


Wednesday

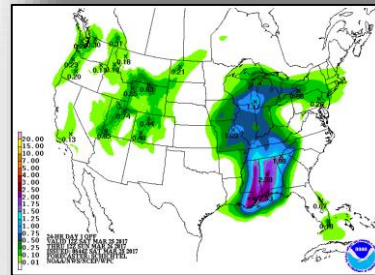
Precipitation Forecast – Days 1-3



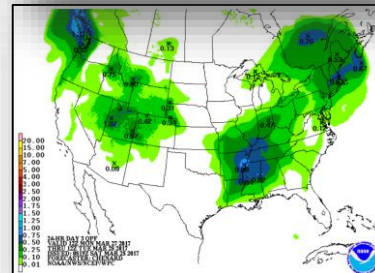
FEMA



Day 1

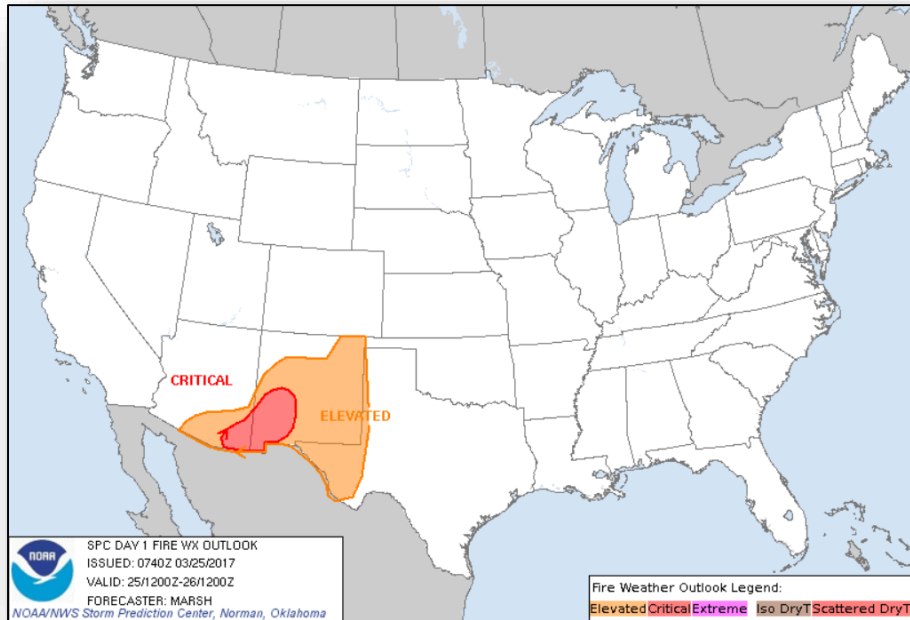


Day 2

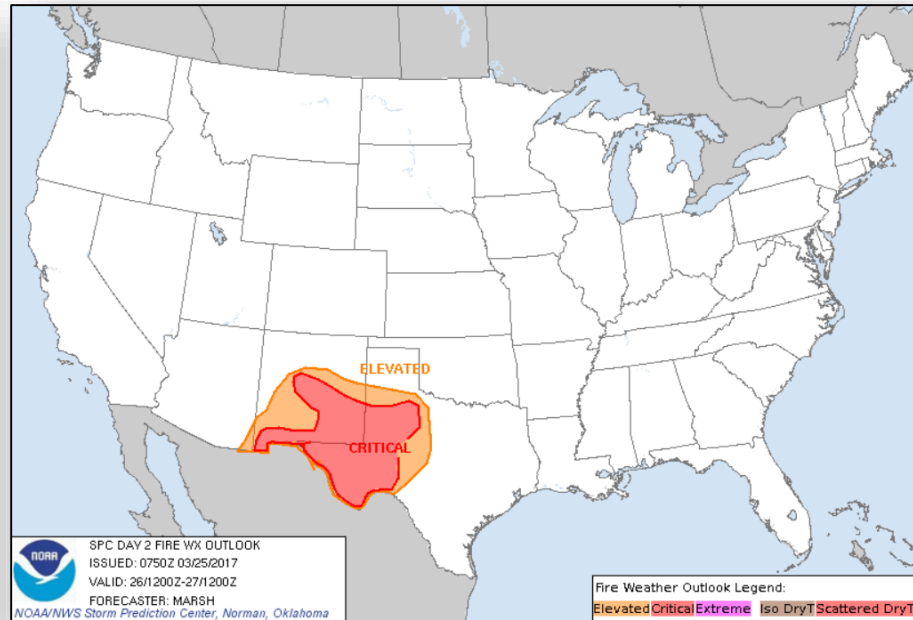


Day 3

Fire Weather Outlook



Today

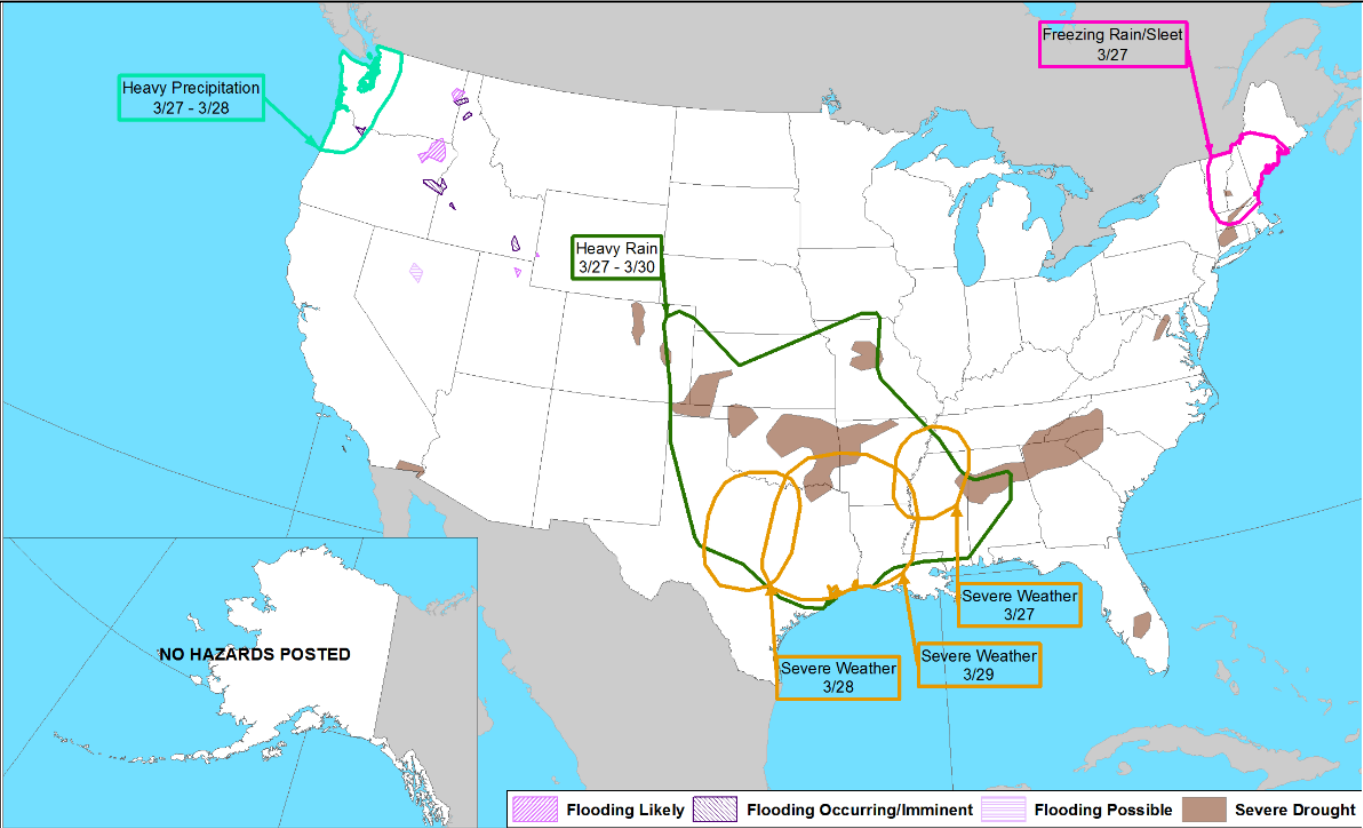


Tomorrow

Hazards Outlook – March 27-31



FEMA





Space Weather



	Space Weather Activity	Geomagnetic Storms	Solar Radiation	Radio Blackouts
Past 24 Hours	None	None	None	None
Next 24 Hours	None	None	None	None

For further information on NOAA Space Weather Scales refer to <http://www.swpc.noaa.gov/noaa-scales-explanation>



Joint Preliminary Damage Assessments



FEMA

Region	State / Location	Event	IA/PA	Number of Counties		Start – End
				Requested	Completed	
X	Washington	Winter Storms, Flooding, Landslides & Mudslides January 2 – February 22, 2017	IA	0	0	N/A
			PA	17	0	3/20 – TBD

Disaster Requests & Declarations



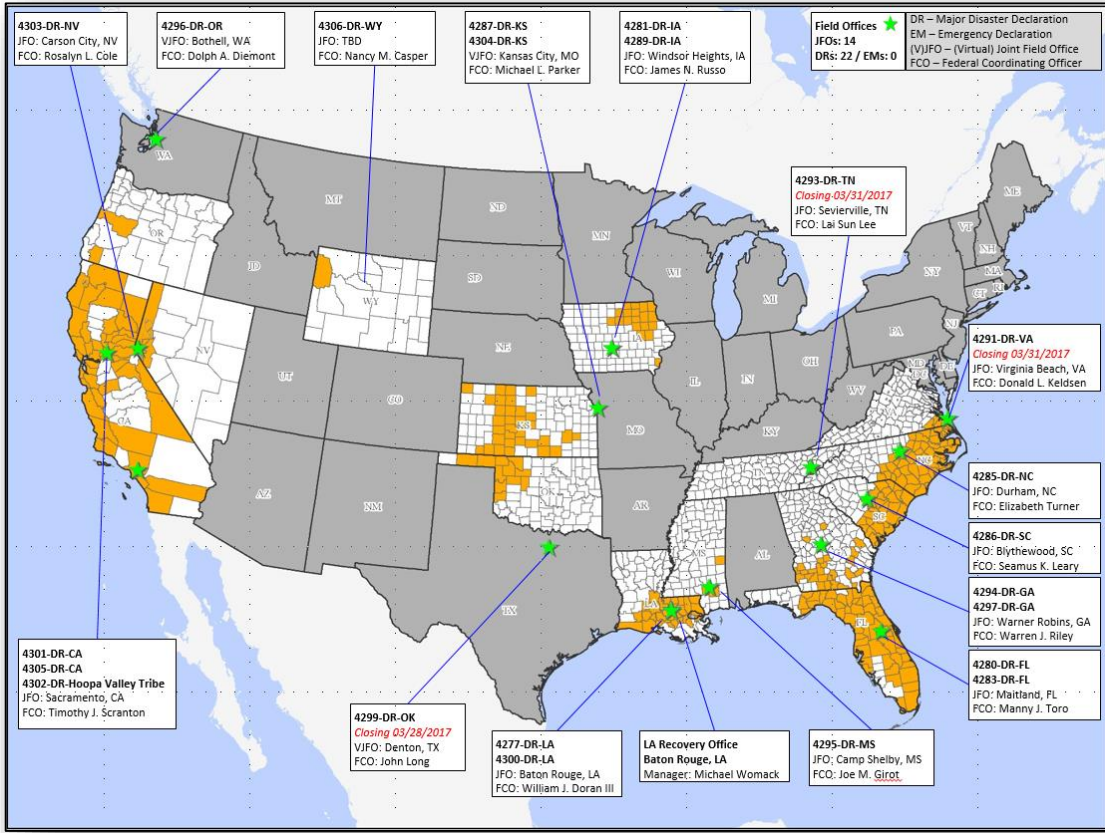
Declaration Requests in Process		Requests APPROVED (since last report)	Requests DENIED (since last report)
3	Date Requested	0	0
NV – DR Severe Winter Storms, Straight-line Winds, Flooding and Mudslides	March 8, 2017		
OR – DR Severe Winter Storms, Flooding, Landslides, and Mudslides	March 9, 2017		
CA – DR Severe Winter Storms, Flooding, and Mudslides	March 19, 2017		

Disaster Amendments



Amendment	Effective Date	Action
Amendment No. 2 to FEMA-3375-EM-MI	August 14, 2016	Closes the incident period

Open Field Offices



Readiness – Deployable Teams and Assets



Resource	Force Strength	Available		Deployed	Other	Cadres with less than 25% availability
Total Workforce	10,212	5,913	57%	2,940	1,359	Field Leadership and Environmental Planning & Historic Preservation

Resource	Status	Total	FMC Available	Partially Available	Not Available	Detailed, Deployed, Activated	Comments	Status Criteria																				
National IMAT		3	3	0	0	0	East-2 – Primary (March)	Green: >3 Teams Available Yellow: 1 - 2 Teams Available Red: 0 Teams Available <i>N-IMAT red if 50% of Section Chiefs or Team Leader unavailable for deployment</i>																				
Regional IMAT		13	10	1	0	2	Region IV-2 Reconstituting through April 8 Deployed: Region IX-1 to NV (DR-4303) Region IX-2 to CA (EM-3381)	Green > 6 Teams Available Yellow: 4 - 6 Teams Available Red: 0 - 4 Teams Available <i>R-IMAT also red if TL or Ops / Log Chief is unavailable & has no qualified replacement</i>																				
FCO		36	8	0	6	22		OCD Readiness <table border="1"> <thead> <tr> <th>FCO</th> <th>Green</th> <th>Yellow</th> <th>Red</th> </tr> </thead> <tbody> <tr> <td>Type 1</td> <td>3+</td> <td>2</td> <td>1</td> </tr> <tr> <td>Type 2</td> <td>4+</td> <td>3</td> <td>2</td> </tr> <tr> <td>Type 3</td> <td>4+</td> <td>3</td> <td>2</td> </tr> <tr> <td>FDRC</td> <td>3</td> <td>2</td> <td>1</td> </tr> </tbody> </table>	FCO	Green	Yellow	Red	Type 1	3+	2	1	Type 2	4+	3	2	Type 3	4+	3	2	FDRC	3	2	1
FCO	Green	Yellow	Red																									
Type 1	3+	2	1																									
Type 2	4+	3	2																									
Type 3	4+	3	2																									
FDRC	3	2	1																									
FDRC		11	5	0	2	4																						
US&R		28	28	0	0	0		Green: >66% Available Yellow: 33% - 66% Available Red: <33% Available																				
MERS		36	29	0	6	1	Thomasville: Warner Robins, GA (4297-DR-GA)	Green: >66% Available Yellow: 33% - 66% Available Red: <33% Available																				

Readiness – Activation Teams



Resource	Status	Total	Status	Activated Team	Activation Level	Activation Times	Reason/Comments
NWC		5	Not Activated				
NRCC		2	Not Activated				
HLT		1	Not Activated				Deactivated for the season
RWCs/MOCs		10	Not Activated				
RRCCs		10	Not Activated				

Back-up Regions (March 20-27): **I, II & VIII**



FEMA

FEMA's mission is to support our citizens and first responders to ensure that as a nation we work together to build, sustain, and improve our capability to prepare for, protect against, respond to, recover from, and mitigate all hazards.