



# FEMA

## Daily Operations Briefing

Wednesday, March 8, 2017

8:30 a.m. EST

# Significant Activity – Mar 7-8



**Significant Events:** Wildfires – Kansas and Oklahoma

**Significant Weather:**

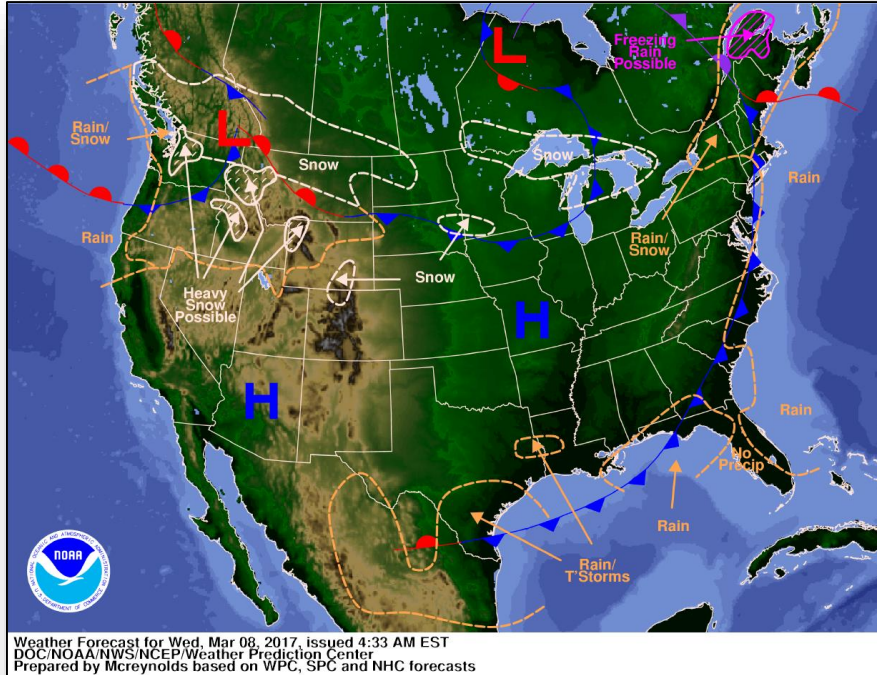
- Heavy snow possible – Northern Intermountain; Northern Rockies
- Rain and snow – Pacific Northwest to Northern Plains, northern CA, Central Rockies; Northeast
- Rain and thunderstorms – Southern Plains and Lower Mississippi Valley
- Rain – Pacific Northwest to northern CA; Southeast and Mid-Atlantic
- Snow – Northern Intermountain to Northern Plains, Central Rockies, Upper Mississippi Valley and Great Lakes
- Critical/Elevated Fire Weather areas – Southern/Central Plains to Middle Mississippi Valley
- Red Flag Warnings – Southern/Central Plains to Middle Mississippi Valley
- Space Weather – Past 24 hours: none ; next 24 hours: None

**Tropical Activity:** No activity affecting U.S. interests

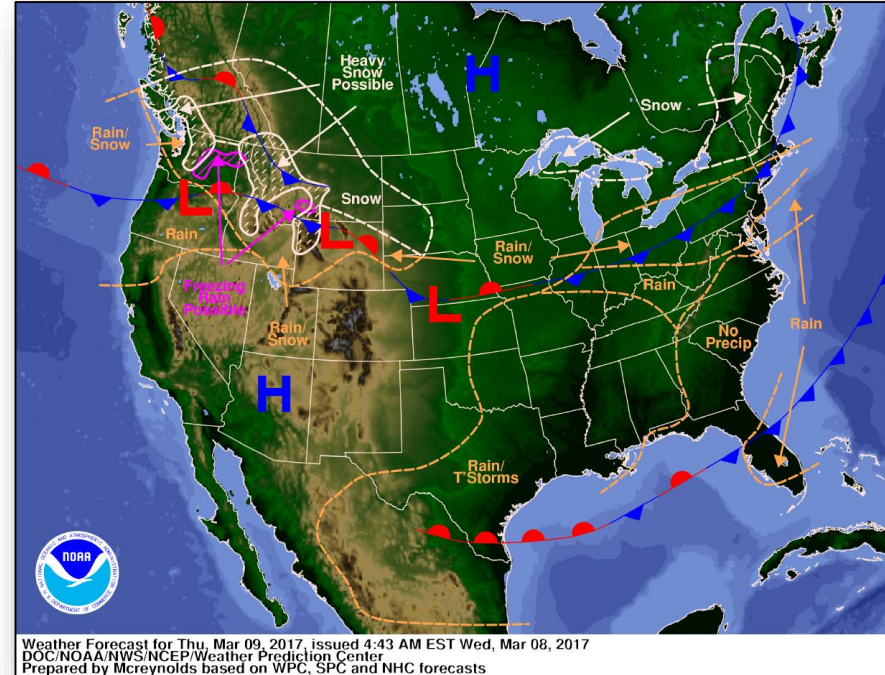
**Earthquake Activity:** No significant activity

**Declaration Activity:** None

# National Weather Forecast



*Today*

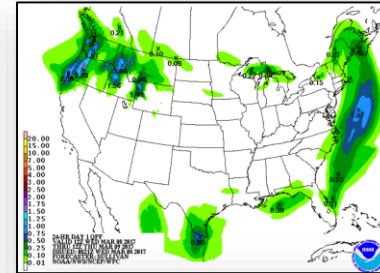
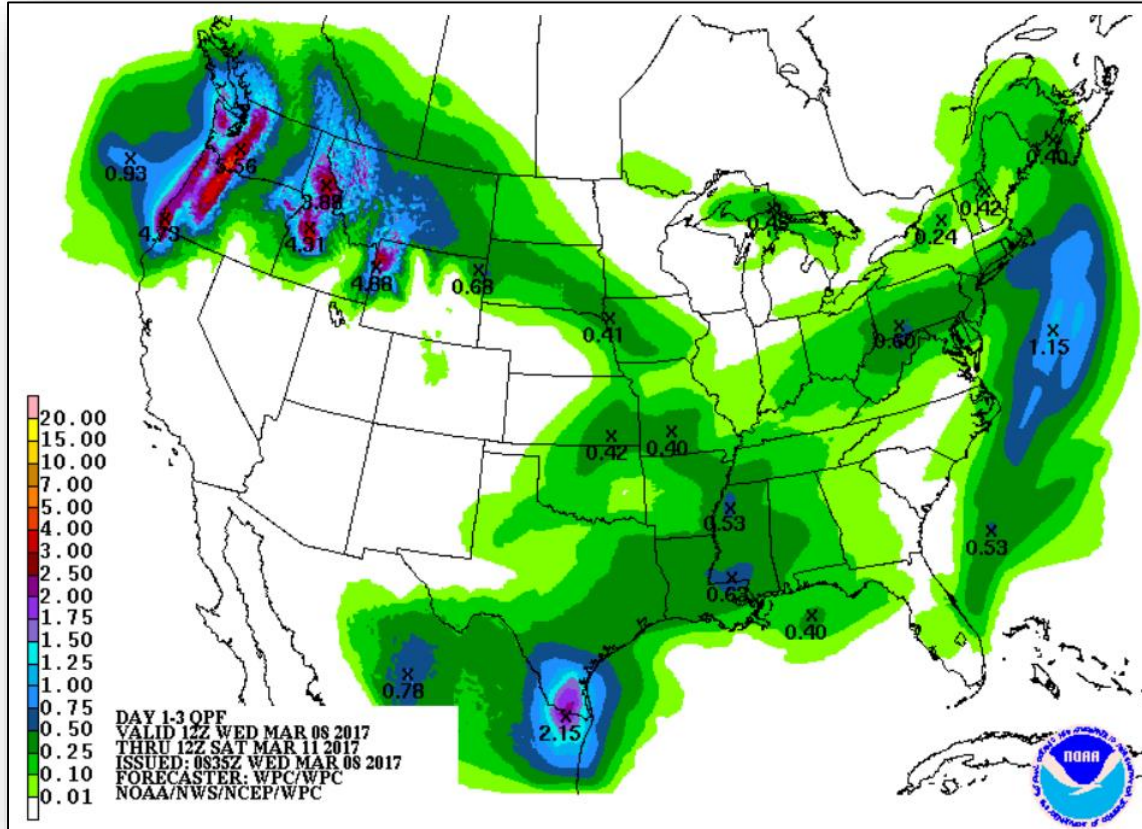


*Tomorrow*

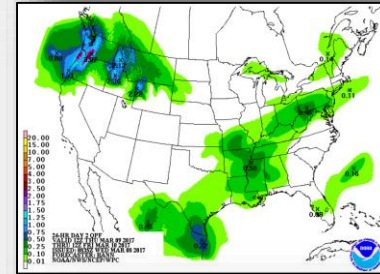
# Precipitation Forecast – Days 1-3



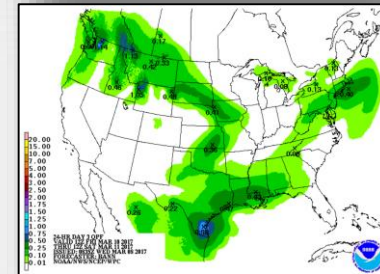
FEMA



Day 1



Day 2

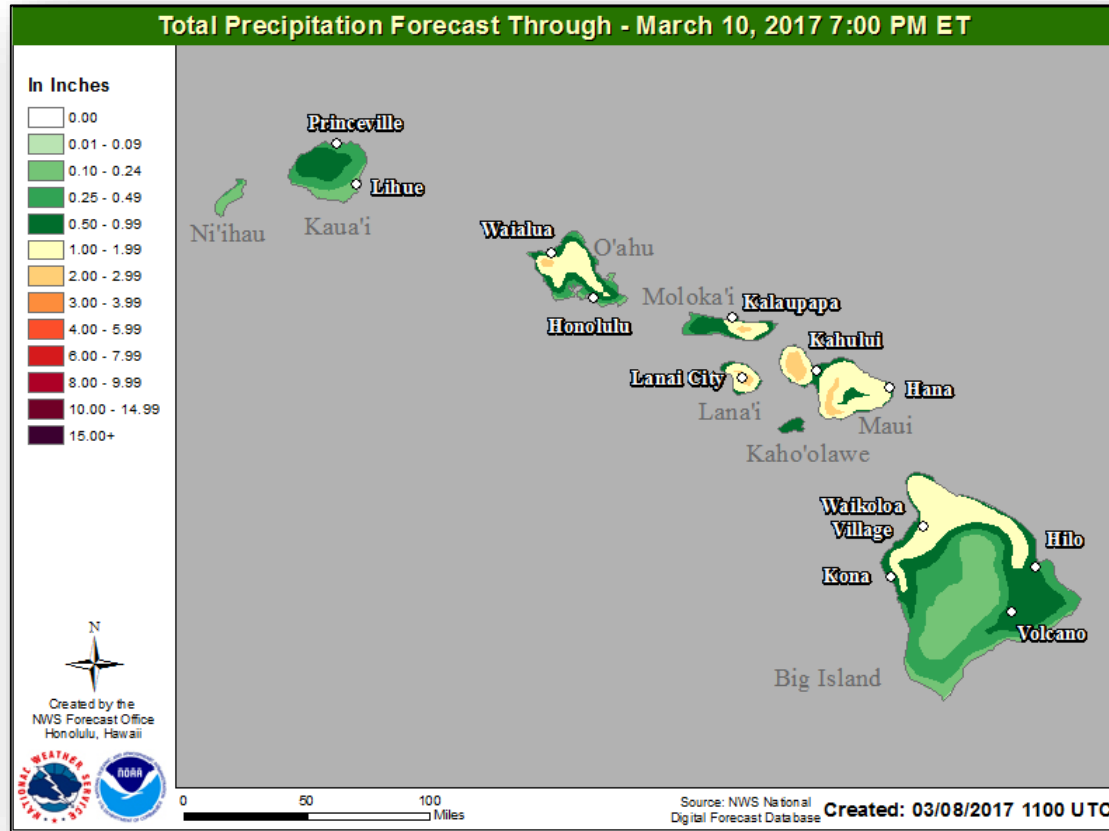


Day 3

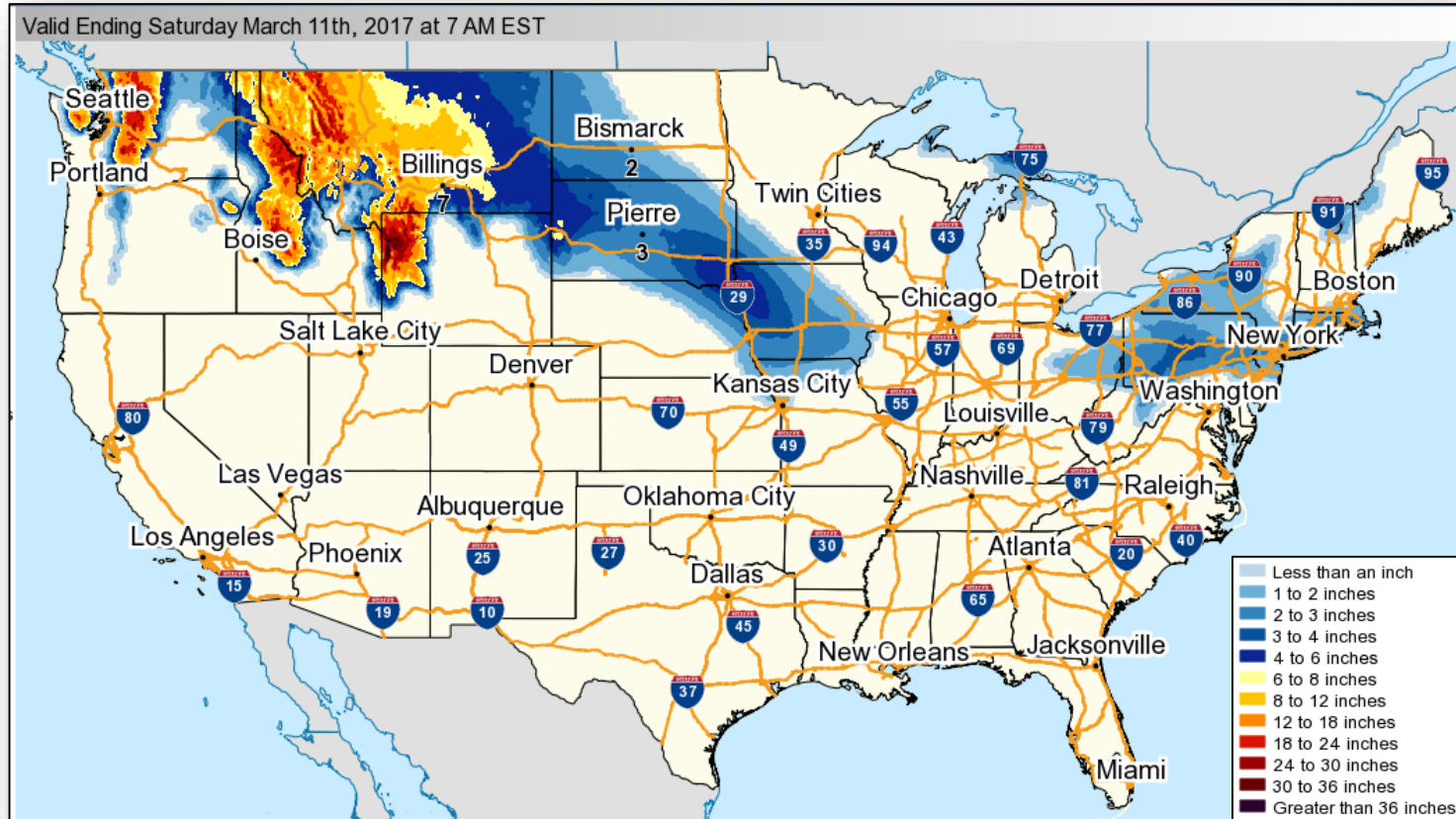
# Precipitation Forecast – Hawaii



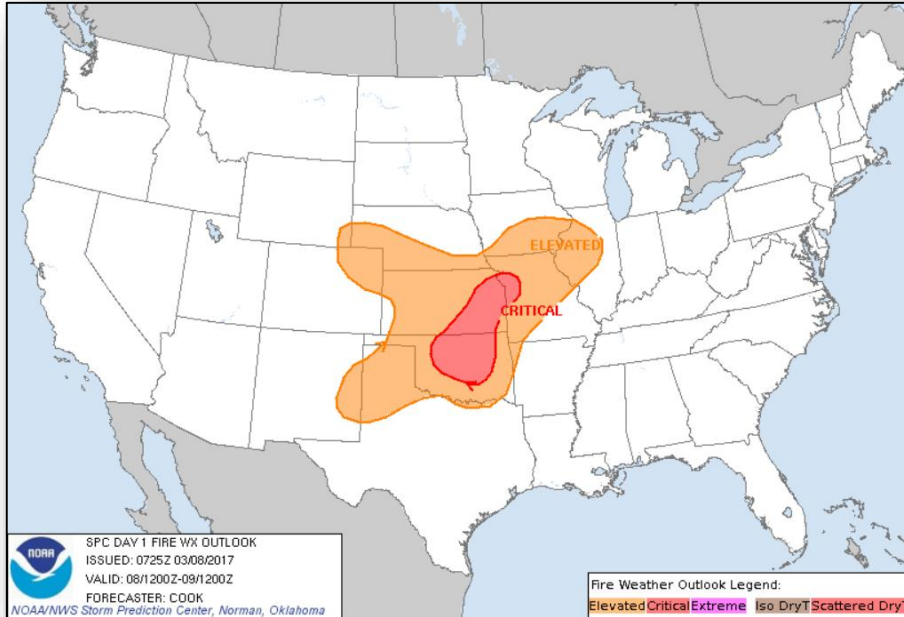
FEMA



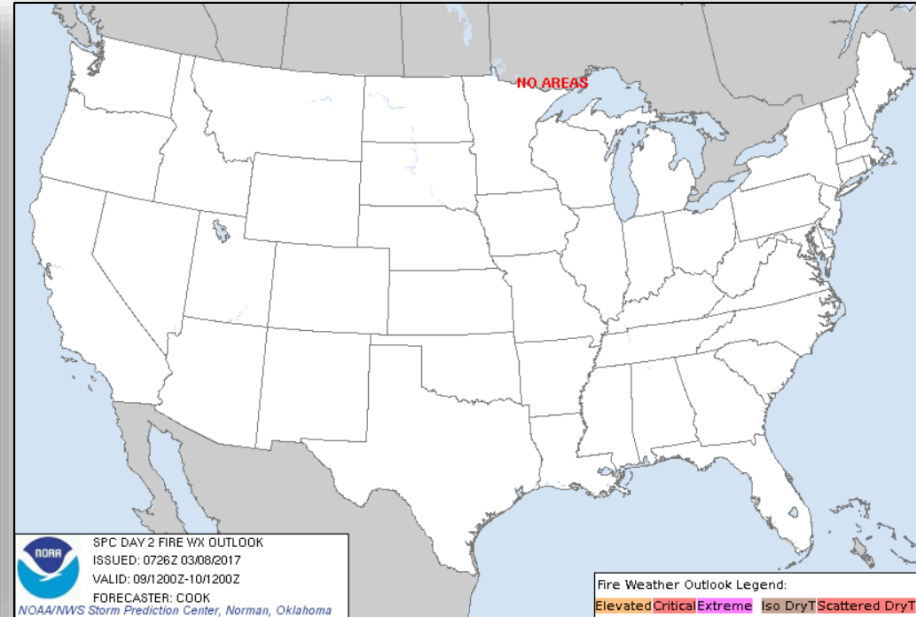
# Forecast Snowfall – Days 1-3



# Fire Weather Outlook



**Day 1**

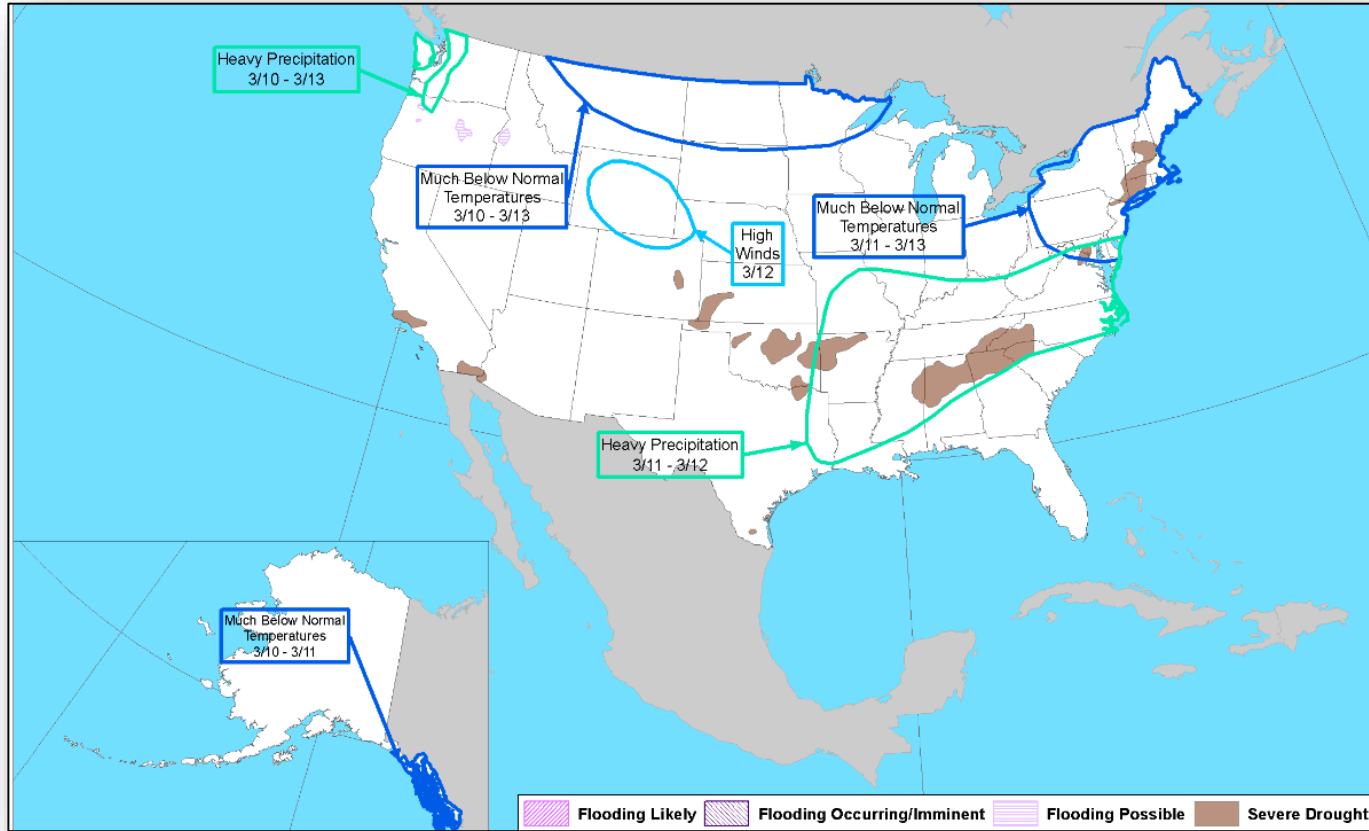


**Day 2**

# Hazards Outlook – March 10-14



FEMA







# Space Weather



FEMA

	Space Weather Activity	Geomagnetic Storms	Solar Radiation	Radio Blackouts
Past 24 Hours	None	None	None	None
Next 24 Hours	None	None	None	None

*For further information on NOAA Space Weather Scales refer to <http://www.swpc.noaa.gov/noaa-scales-explanation>*



# FMAG Requests and Declarations



**FEMA**

Action (since last report)	Total	FMAG No. and State
Requests DENIED	0	
Requests APPROVED	7	FEMA-5171-FM; Kansas      FEMA-5172-FM; Kansas FEMA-5173-FM; Kansas      FEMA-5174-FM; Kansas FEMA-5175-FM; Kansas      FEMA-5176-FM; Kansas FEMA-5177-FM; Oklahoma

## Approved FMAG Data

Year	Current YTD	MTD	*Monthly Average	Cumulative Acres Burned YTD	Cumulative Denied FMAGs YTD
2017	24	8	≤ 1	177,917	11
Year	Total Previous FY	**Yearly Average		Total Acres Burned Previous Year	Total Denied FMAGs Previous Year
2016	36	33		313,839	3

\* Reflects the 3-year average for current month/ \*\* Reflects 3-year total average

# Joint Preliminary Damage Assessments



FEMA

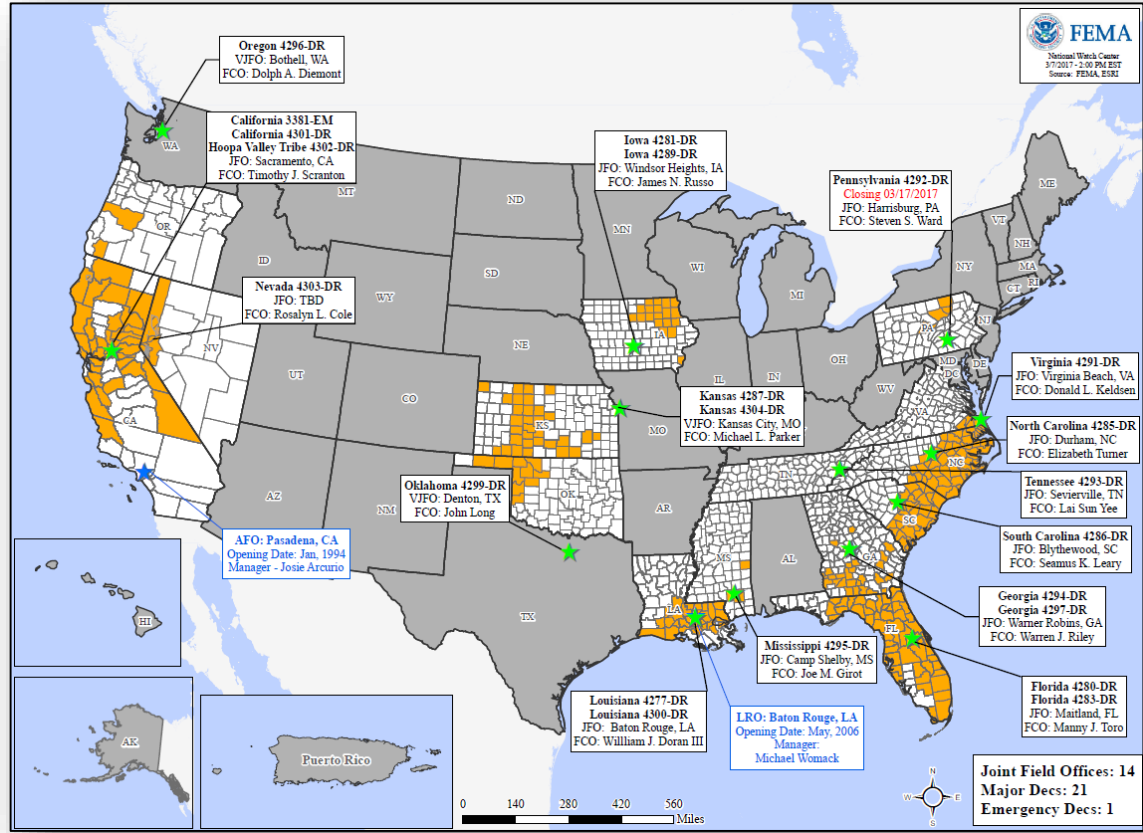
Region	State / Location	Event	IA/PA	Number of Counties		Start – End
				Requested	Completed	
IX	California	Winter Storms February 1-21, 2017	IA	0	0	N/A
			PA	39	0	2/28 – TBD
X	Idaho	Severe Winter Storms & Flooding February 6-March 3, 2017	IA	0	0	N/A
			PA	9	0	3/13-TBD

# Disaster Requests & Declarations



Declaration Requests in Process		Requests APPROVED (since last report)	Requests DENIED (since last report)
1	Date Requested	0	0
ID – DR Severe Winter Storm	February 28, 2017		

# Open Field Offices



# Readiness – Deployable Teams and Assets



Resource	Force Strength	Available		Deployed	Other	Cadres with less than 25% availability
Total Workforce	10,180	5,818	57%	3,053	1,309	None

Resource	Status	Total	FMC Available	Partially Available	Not Available	Detailed, Deployed, Activated	Comments	Status Criteria																				
National IMAT	Yellow	3	2	1	0	0	East-2 – Primary (March) West – Reconstituting (FMC on March 13)	Green: >3 Teams Available Yellow: 1 - 2 Teams Available Red: 0 Teams Available <i>N-IMAT red if 50% of Section Chiefs or Team Leader unavailable for deployment</i>																				
Regional IMAT	Green	13	8	1	0	4	Region VI-2 reconstituting through March 17 <b>Deployed:</b> Region IV-2 to MS (DR-4295) Region IX-1 to NV (DR-4303) Region IX-2 to CA (EM-3381) Region X to WA (DR-4296)	Green > 6 Teams Available Yellow: 4 - 6 Teams Available Red: 0 - 4 Teams Available  <i>R-IMAT also red if TL or Ops / Log Chief is unavailable &amp; has no qualified replacement</i>																				
FCO	Red	35	4	0	4	27		OCD Readiness <table border="1"> <thead> <tr> <th>FCO</th> <th>Green</th> <th>Yellow</th> <th>Red</th> </tr> </thead> <tbody> <tr> <td>Type 1</td> <td>3+</td> <td>2</td> <td>1</td> </tr> <tr> <td>Type 2</td> <td>4+</td> <td>3</td> <td>2</td> </tr> <tr> <td>Type 3</td> <td>4+</td> <td>3</td> <td>2</td> </tr> <tr> <td>FDRC</td> <td>3</td> <td>2</td> <td>1</td> </tr> </tbody> </table>	FCO	Green	Yellow	Red	Type 1	3+	2	1	Type 2	4+	3	2	Type 3	4+	3	2	FDRC	3	2	1
FCO	Green	Yellow	Red																									
Type 1	3+	2	1																									
Type 2	4+	3	2																									
Type 3	4+	3	2																									
FDRC	3	2	1																									
FDRC	Green	11	4	0	3	4																						
US&R	Green	28	28	0	0	0		Green: >66% Available Yellow: 33% - 66% Available Red: <33% Available																				
MERS	Green	36	29	0	6	1	<b>Assets are supporting:</b> NV: DR-4303	Green: >66% Available Yellow: 33% - 66% Available Red: <33% Available																				

# Readiness – Activation Teams



Resource	Status	Total	Status	Activated Team	Activation Level	Activation Times	Reason/Comments
NWC		5	Not Activated				
NRCC		2	Not Activated				
HLT		1	Not Activated				Deactivated for the season
RWCs/MOCs		10	Not Activated				Region VII returned to Watch/Steady State
RRCCs		10	Activated				Region VII at Level III (day shift)

Back-up Regions (March 6-12): **II, VIII & X**



# FEMA

**FEMA's mission is to support our citizens and first responders to ensure that as a nation we work together to build, sustain, and improve our capability to prepare for, protect against, respond to, recover from, and mitigate all hazards.**