



FEMA

Daily Operations Briefing

Friday, March 3, 2017

8:30 a.m. EST

Significant Activity – Mar 2-3



Significant Events: None

Significant Weather:

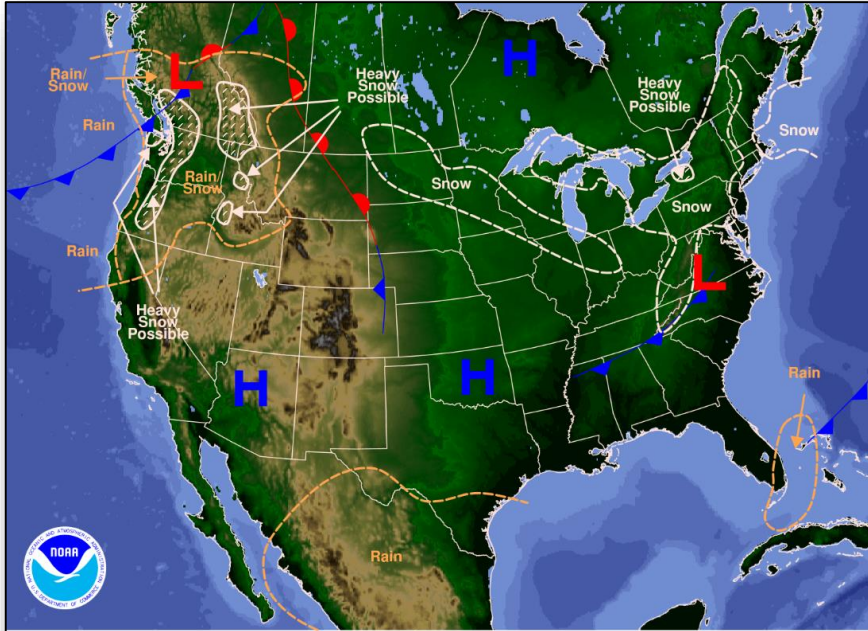
- Heavy snow possible – Pacific Northwest to Northern Rockies; Great Lakes
- Rain and snow – Pacific Northwest to Northern Rockies and northern CA
- Snow – Northern Plains to Ohio Valley; Southern Appalachians to Northeast
- Critical/Elevated fire weather areas – TX, OK, KS, NE, NM, CO, GA, SC and NC
- Red Flag Warnings – TX, OK KS, CO & FL
- Space Weather: Past 24 hours – minor, geomagnetic storms reaching G1 level occurred; next 24 hours – minor, geomagnetic storms reaching G1 level predicted

Tropical Activity: No activity affecting U.S. interests

Earthquake Activity: No significant activity

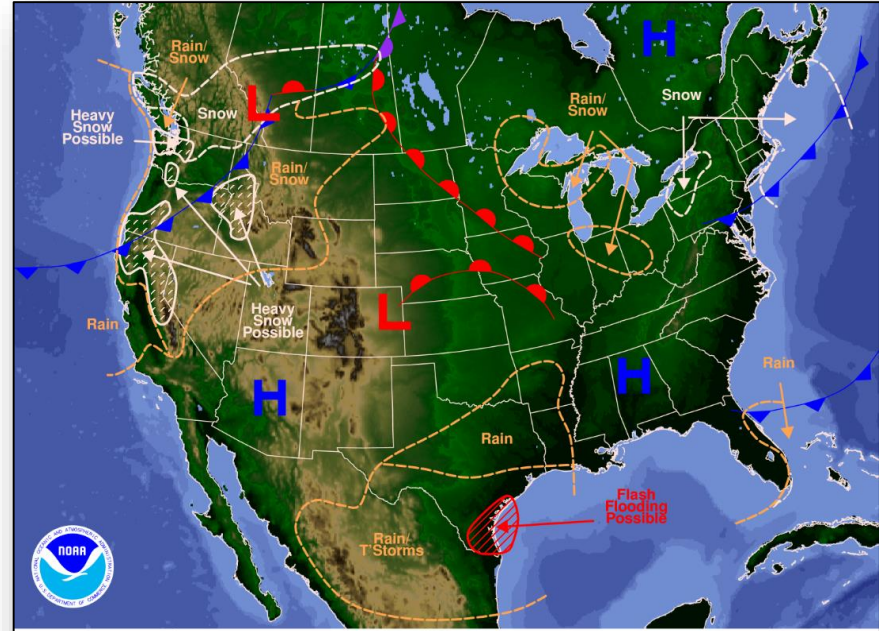
Declaration Activity: None

National Weather Forecast



Weather Forecast for Fri, Mar 03, 2017, issued 4:25 AM EST
DOC/NOAA/NWS/NCEP/Weather Prediction Center
Prepared by McCreynolds based on WPC, SPC and NHC forecasts

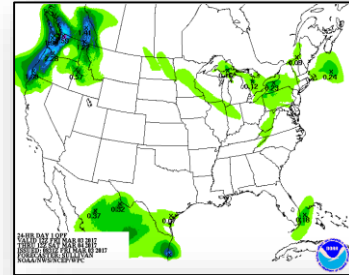
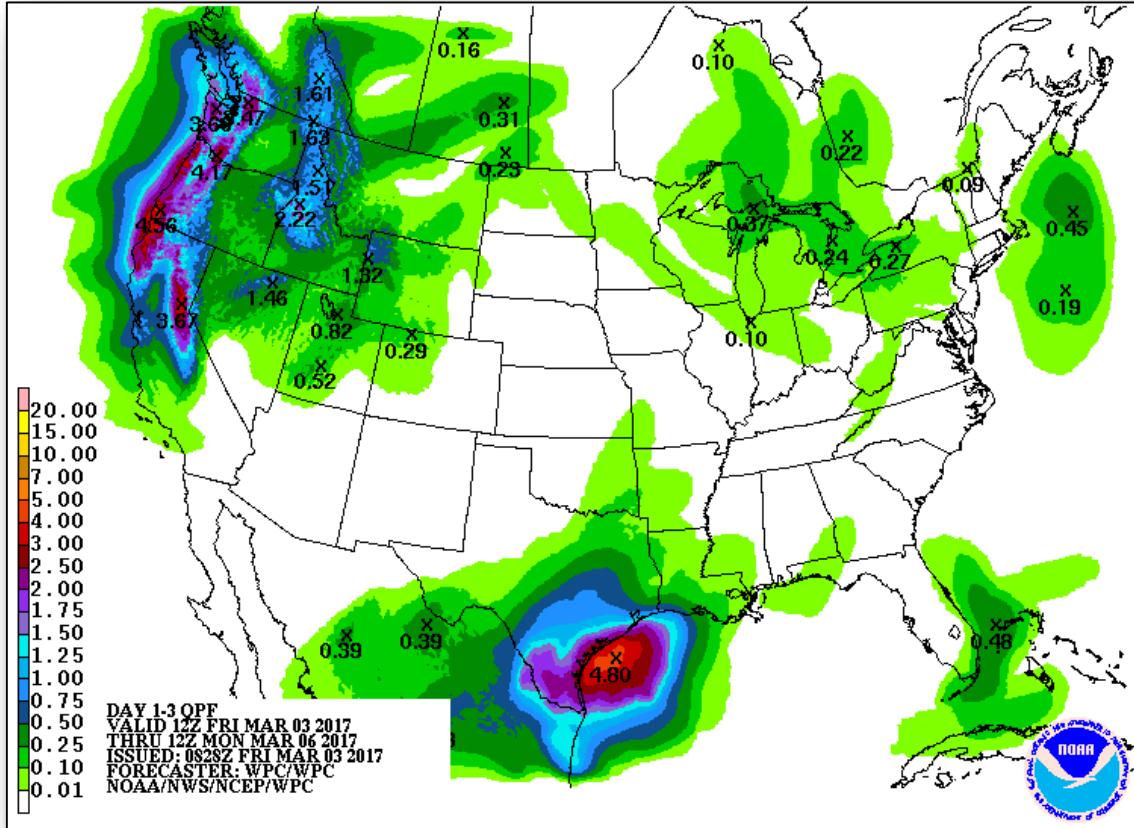
Today



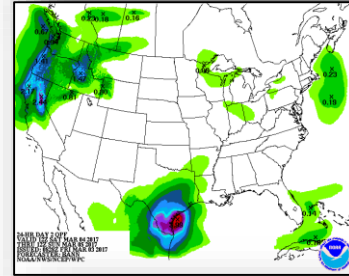
Weather Forecast for Sat, Mar 04, 2017, issued 4:47 AM EST Fri, Mar 03, 2017
DOC/NOAA/NWS/NCEP/Weather Prediction Center
Prepared by McCreynolds based on WPC, SPC and NHC forecasts

Tomorrow

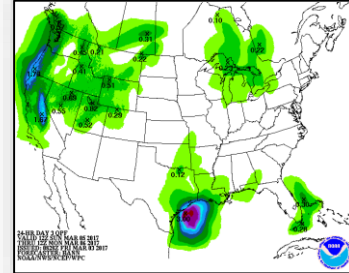
Precipitation Forecast – Days 1-3



Day 1

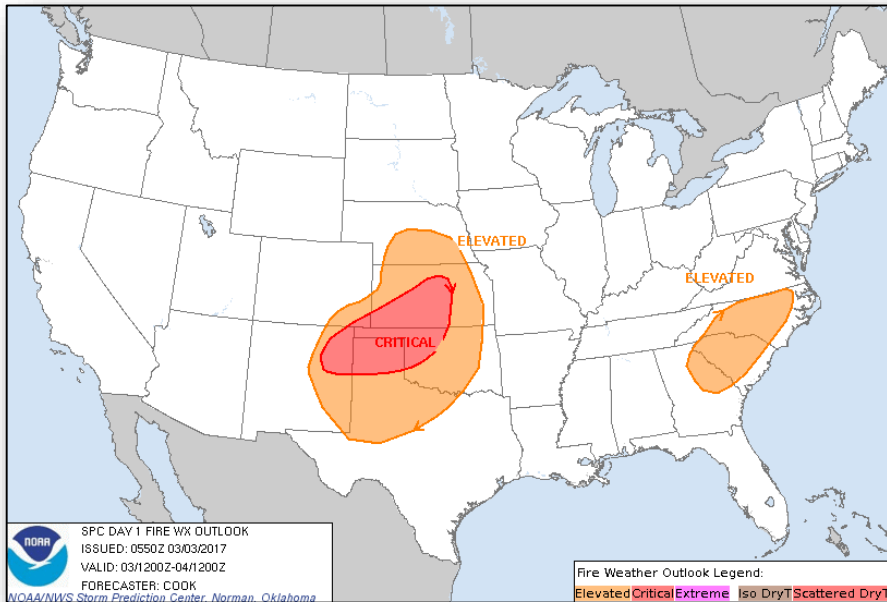


Day 2

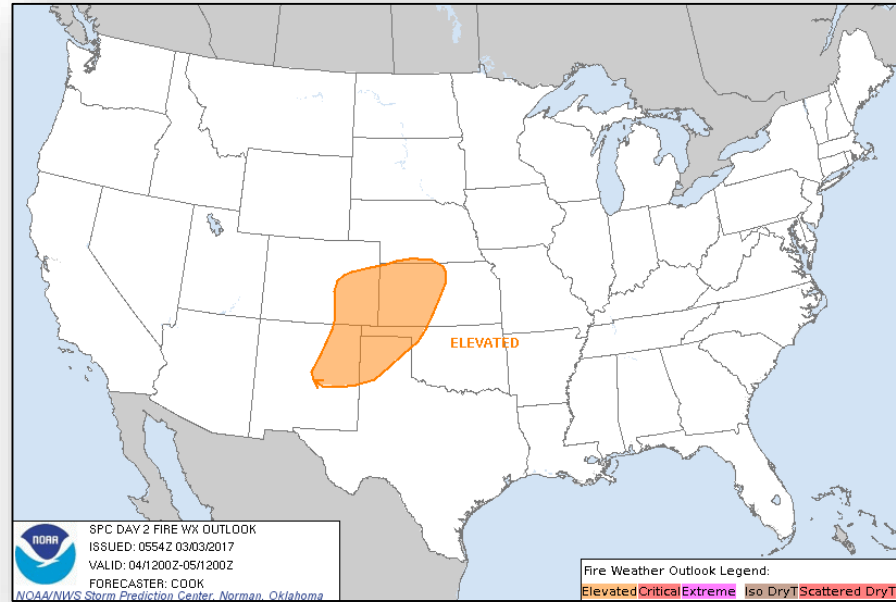


Day 3

Fire Weather Outlook



Day 1

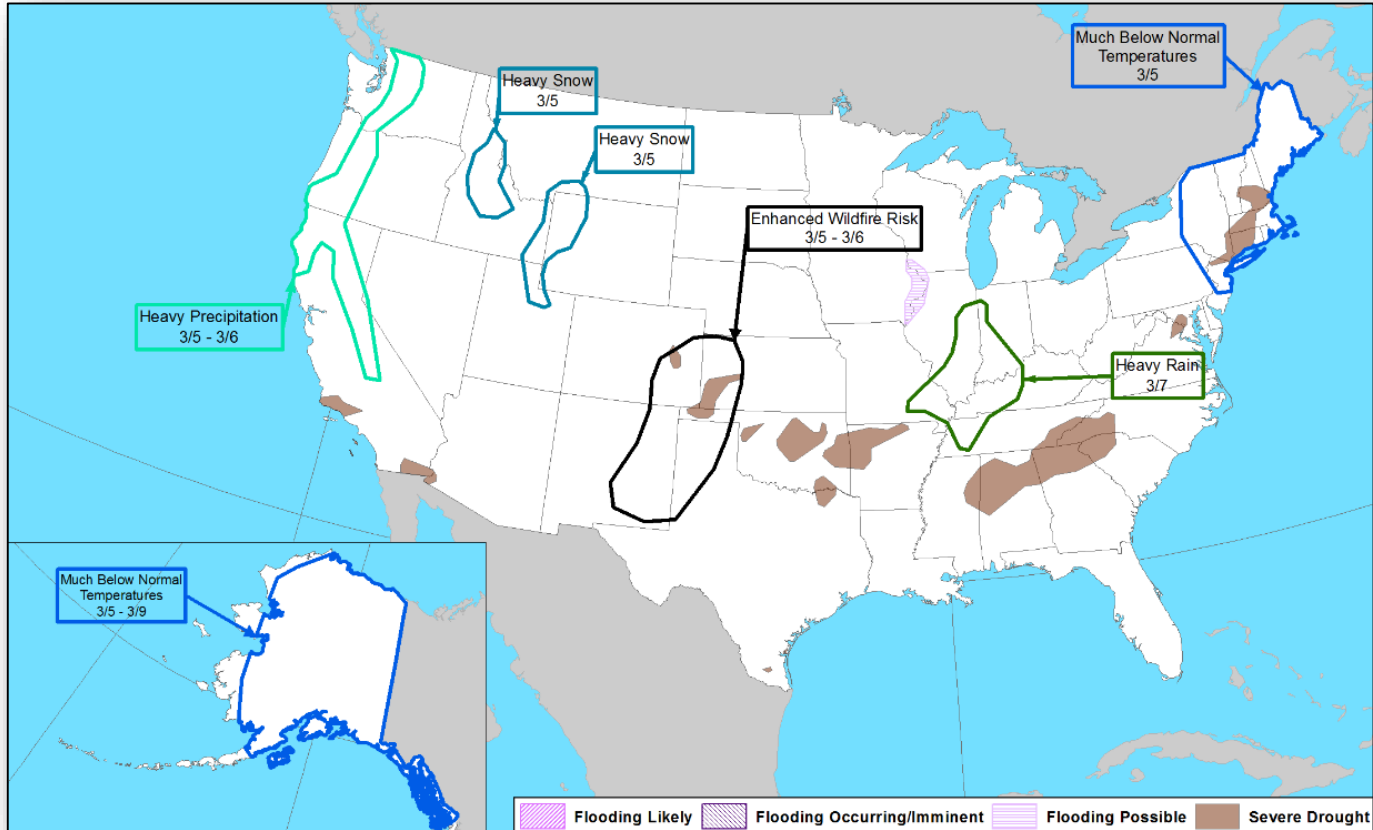


Day 2

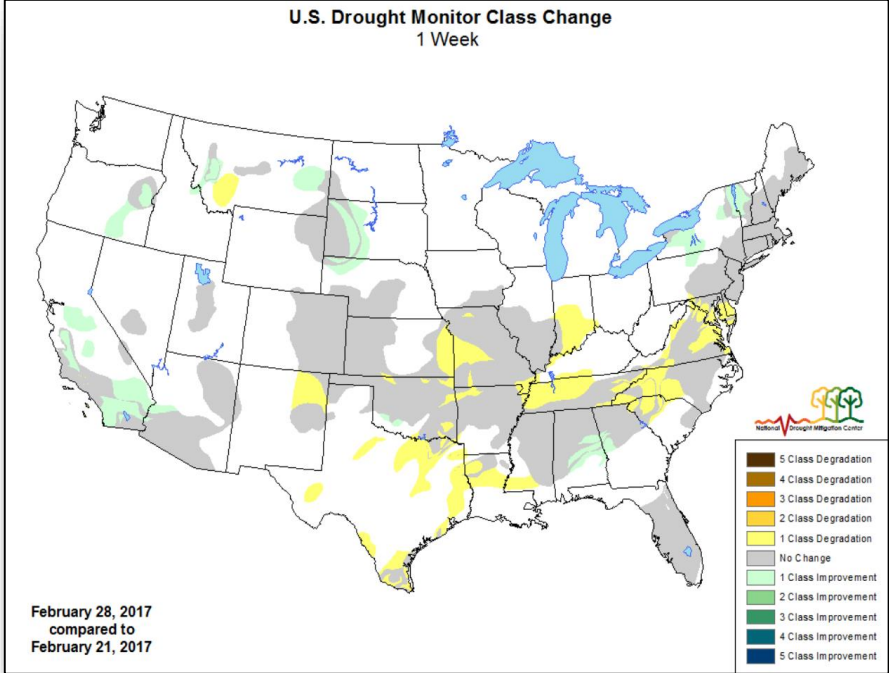
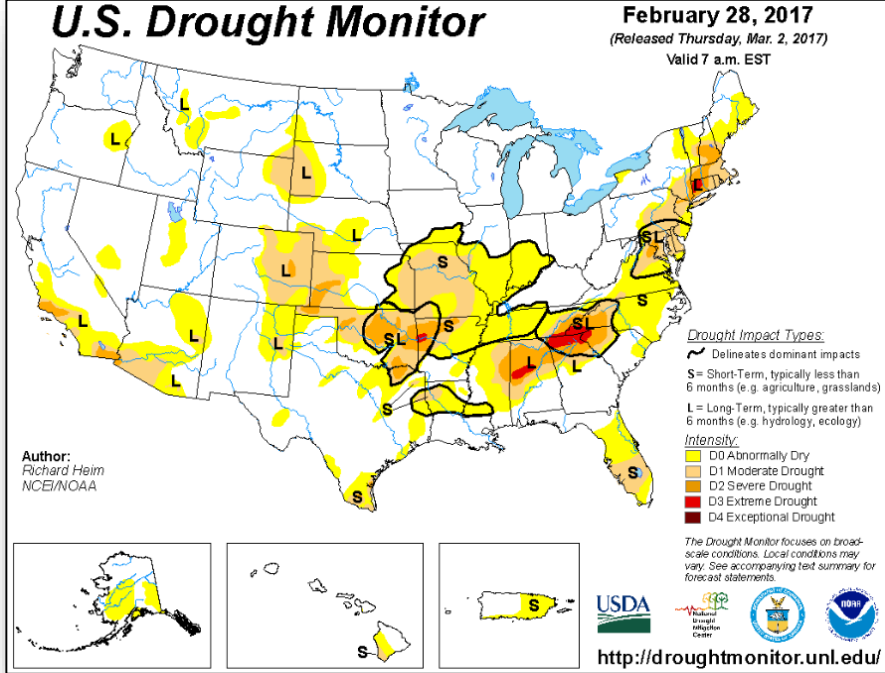
Hazards Outlook – Mar 5-9



FEMA



U.S. Drought Monitor



Departure from Normal Temperatures

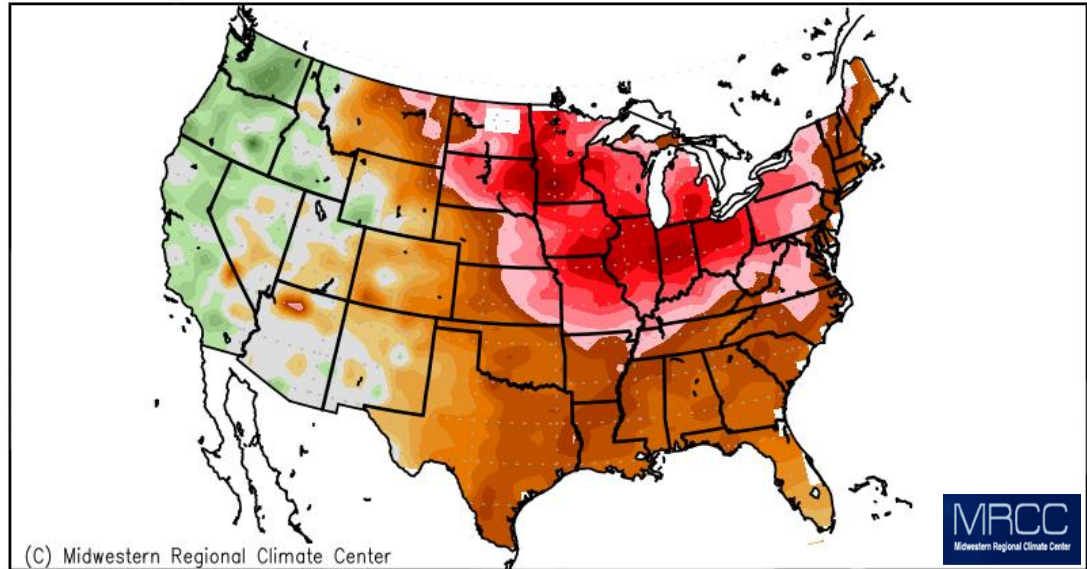


FEMA

Key Points:

- Record warmth observed across the northern half of the Mississippi Basin
- No portion of the basin had below normal temperatures for the period

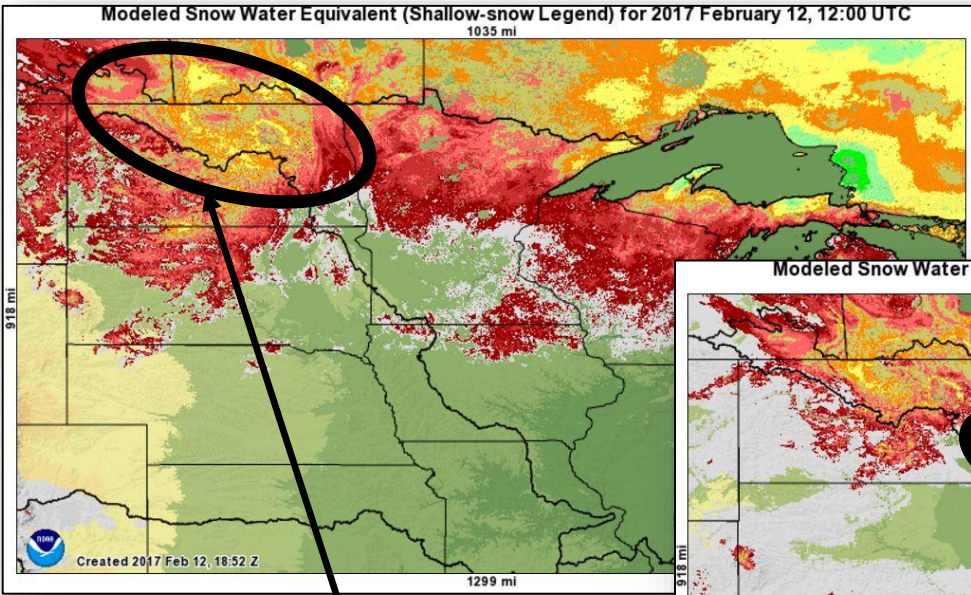
Average Temperature (°F): Departure from Mean
February 12, 2017 to February 28, 2017



Mean period is 1981–2010.

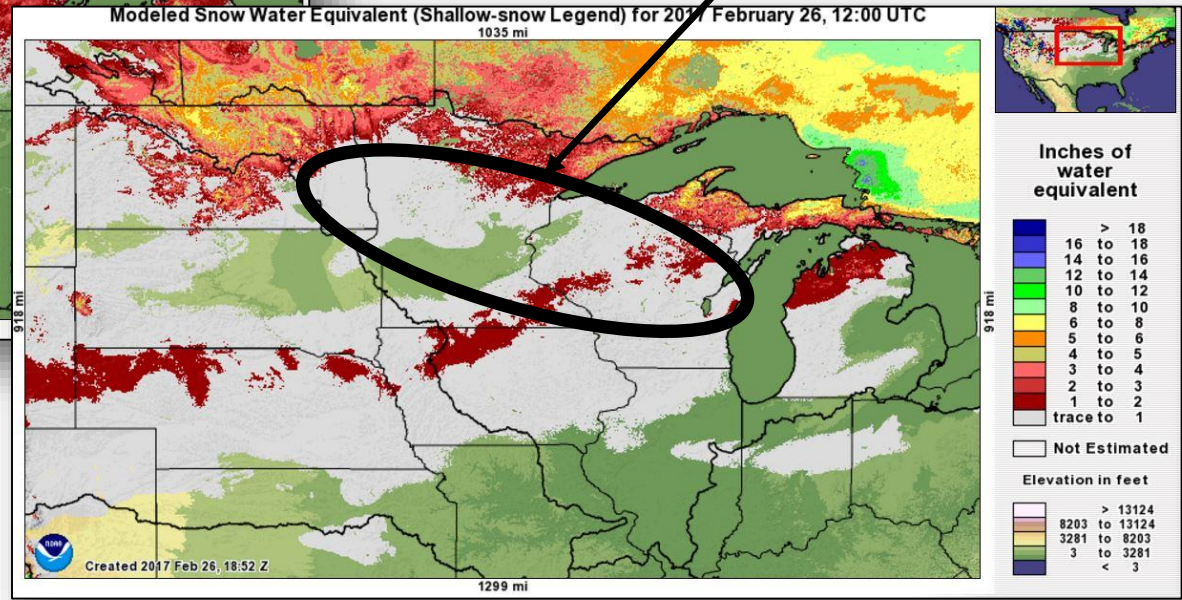


Snowpack: February 12 vs. February 26

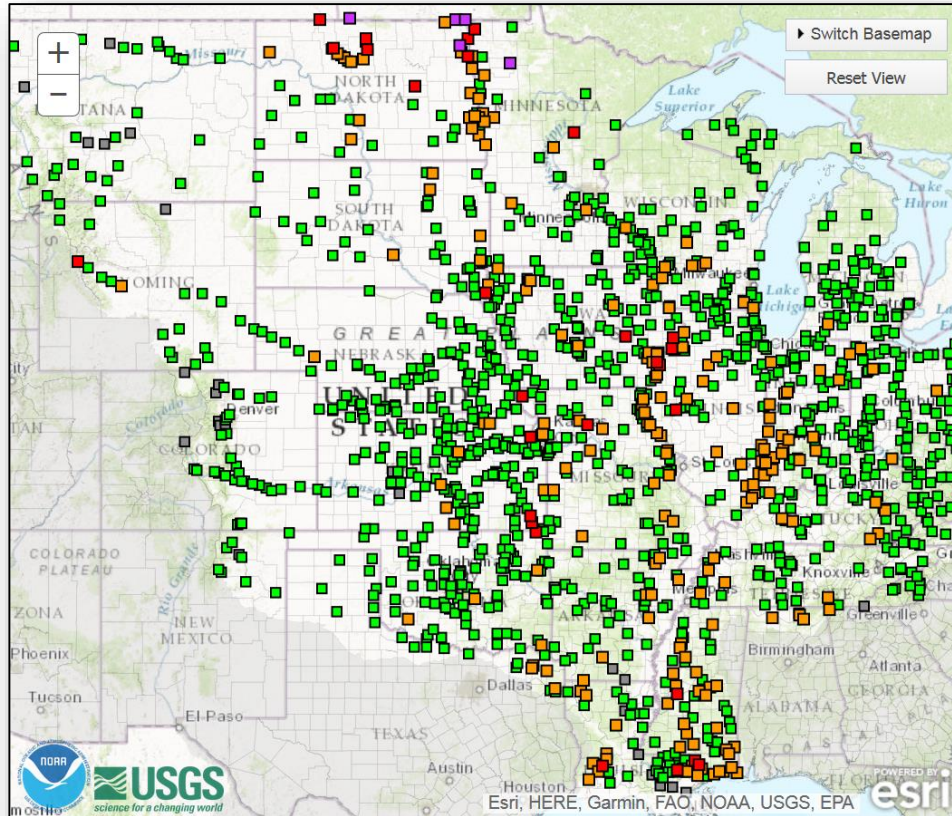


Generally remains unchanged

Significant removal of snowpack over the past two weeks



River Flood Risk for MS River Basin



Chance of Flooding for Mar-Apr-May Period

- <50% Long-Range Flood Risk
- >50% Minor Long-Range Flood Risk
- >50% Moderate Long-Range Flood Risk
- >50% Major Long-Range Flood Risk

2017 Flood Outlook Highlights

1. Spring flood risk is considered above normal for the Souris and northern Red River of the North Basins
2. Near to slightly above normal spring flood risk is forecast in the Upper Mississippi and Upper Missouri Basins
3. Near or slightly below normal flood risk is expected in the remainder of the Mississippi and Great Lakes Basins

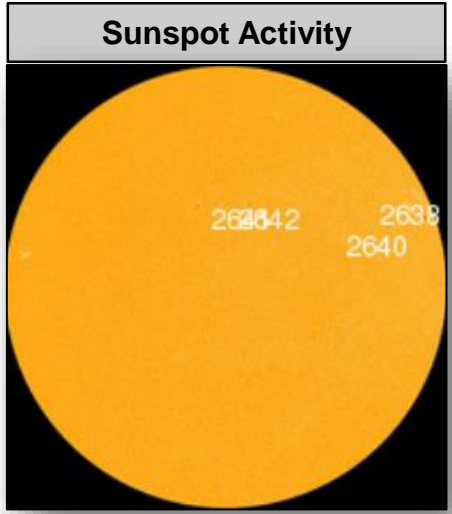

Space Weather



FEMA

	Space Weather Activity	Geomagnetic Storms	Solar Radiation	Radio Blackouts
Past 24 Hours	Minor	G1	None	None
Next 24 Hours	Minor	G1	None	None

For further information on NOAA Space Weather Scales refer to <http://www.swpc.noaa.gov/noaa-scales-explanation>



Joint Preliminary Damage Assessments



FEMA

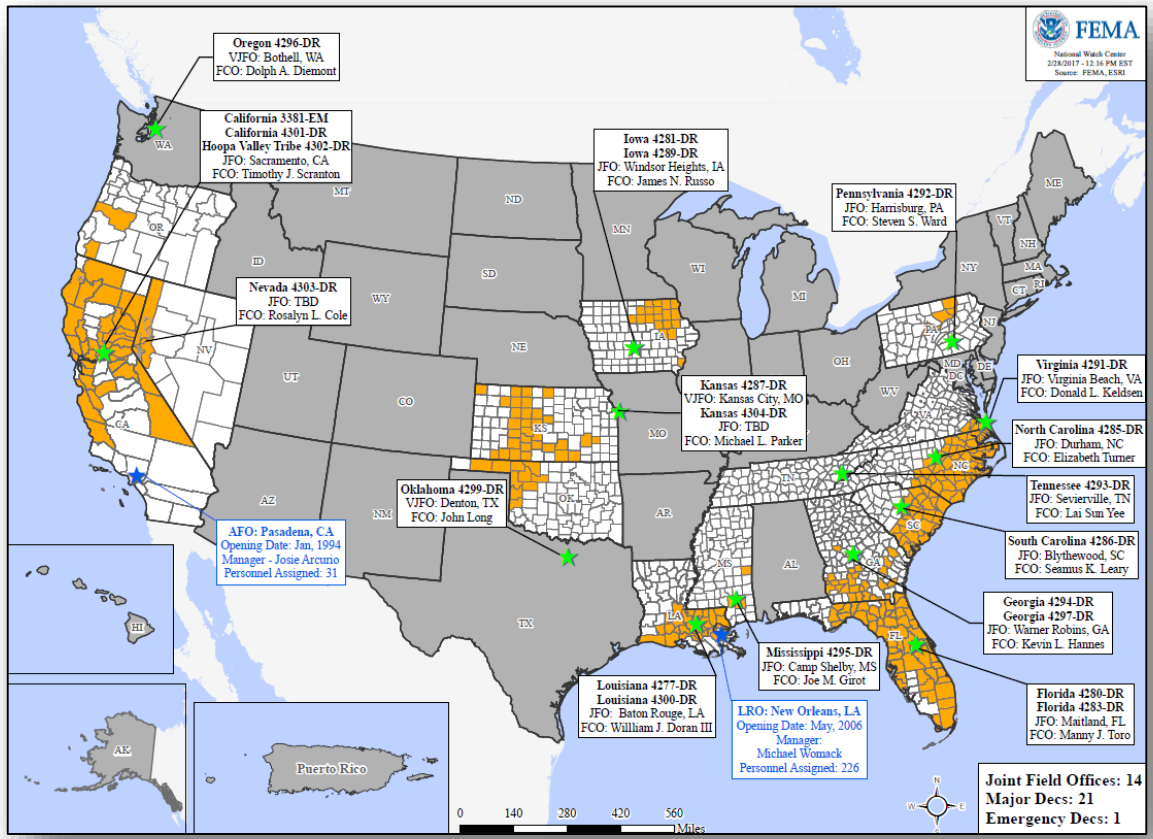
Region	State / Location	Event	IA/PA	Number of Counties		Start – End
				Requested	Completed	
VIII	Wyoming	Blizzard / High Winds February 6-7, 2017	IA	0	0	N/A
			PA	1	0	3/1 – TBD
X	Oregon	Severe Winter Weather January 8-20, 2017	IA	0	0	N/A
			PA	12	0	2/27 – TBD

Disaster Requests & Declarations



Declaration Requests in Process		Requests APPROVED (since last report)	Requests DENIED (since last report)
1	Date Requested	0	0
ID – DR Severe Winter Storm	February 28, 2017		

Open Field Offices



Readiness – Deployable Teams and Assets



Resource	Force Strength	Available		Deployed	Other	Cadres with less than 25% availability
Total Workforce	10,193	5,708	55%	3,144	1,341	None

Resource	Status	Total	FMC Available	Partially Available	Not Available	Detailed, Deployed, Activated	Comments	Status Criteria																				
National IMAT	Yellow	3	2	0	0	1	East-2 – Primary (Mar) West to GA (DR-4294, DR-4297)	Green: >3 Teams Available Yellow: 1 - 2 Teams Available Red: 0 Teams Available <i>N-IMAT red if 50% of Section Chiefs or Team Leader unavailable for deployment</i>																				
Regional IMAT	Green	13	8	0	0	5	Deployed: Region IV-2 to MS (DR-4295) Region VI-2 to LA (DR-4300) Region IX-1 to NV (DR-4303) Region IX-2 to CA (EM-3381) Region X to WA (DR-4296)	Green > 6 Teams Available Yellow: 4 - 6 Teams Available Red: 0 - 4 Teams Available <i>R-IMAT also red if TL or Ops / Log Chief is unavailable & has no qualified replacement</i>																				
FCO	Red	35	2	0	4	29		OCD Readiness <table border="1"> <thead> <tr> <th>FCO</th> <th>Green</th> <th>Yellow</th> <th>Red</th> </tr> </thead> <tbody> <tr> <td>Type 1</td> <td>3+</td> <td>2</td> <td>1</td> </tr> <tr> <td>Type 2</td> <td>4+</td> <td>3</td> <td>2</td> </tr> <tr> <td>Type 3</td> <td>4+</td> <td>3</td> <td>2</td> </tr> <tr> <td>FDRC</td> <td>3</td> <td>2</td> <td>1</td> </tr> </tbody> </table>	FCO	Green	Yellow	Red	Type 1	3+	2	1	Type 2	4+	3	2	Type 3	4+	3	2	FDRC	3	2	1
FCO	Green	Yellow	Red																									
Type 1	3+	2	1																									
Type 2	4+	3	2																									
Type 3	4+	3	2																									
FDRC	3	2	1																									
FDRC	Green	11	2	0	3	6																						
US&R	Green	28	28	0	0	0		Green: >66% Available Yellow: 33% - 66% Available Red: <33% Available																				
MERS	Green	36	29	0	6	1	Assets are supporting: CA: DR-4301 NV: DR-4303	Green: >66% Available Yellow: 33% - 66% Available Red: <33% Available																				

Readiness – Activation Teams



Resource	Status	Total	Status	Activated Team	Activation Level	Activation Times	Reason/Comments
NWC		5	Not Activated				
NRCC		2	Not Activated				
HLT		1	Not Activated				Deactivated for the season
RWCs/MOCs		10	Not Activated				
RRCCs		10	Not Activated				

Back-up Regions (Feb 27-Mar 5): **II, V & VIII**



FEMA

FEMA's mission is to support our citizens and first responders to ensure that as a nation we work together to build, sustain, and improve our capability to prepare for, protect against, respond to, recover from, and mitigate all hazards.