



FEMA

Daily Operations Briefing

Saturday, February 11, 2017

8:30 a.m. EST

Significant Activity – Feb 10-11



Significant Events: None

Significant Weather:

- Heavy snow – Central Rockies
- Snow – Pacific Northwest, CA, Northern Intermountain, Central Great Basin, Rockies, Northern/Central Plains, Great Lakes to Northeast
- Rain and snow – Southwest U.S.; lower Great Lakes to NY
- Rain – Pacific Northwest, southern CA and Southwest; Middle/Lower Mississippi Valley up through Mid-Atlantic
- Critical Fire Weather – Central/Southern Plains
- Red Flag Warnings – CO, NM, TX, OK, and KS
- Space Weather: Past 24 hours: none; next 24 hours: none

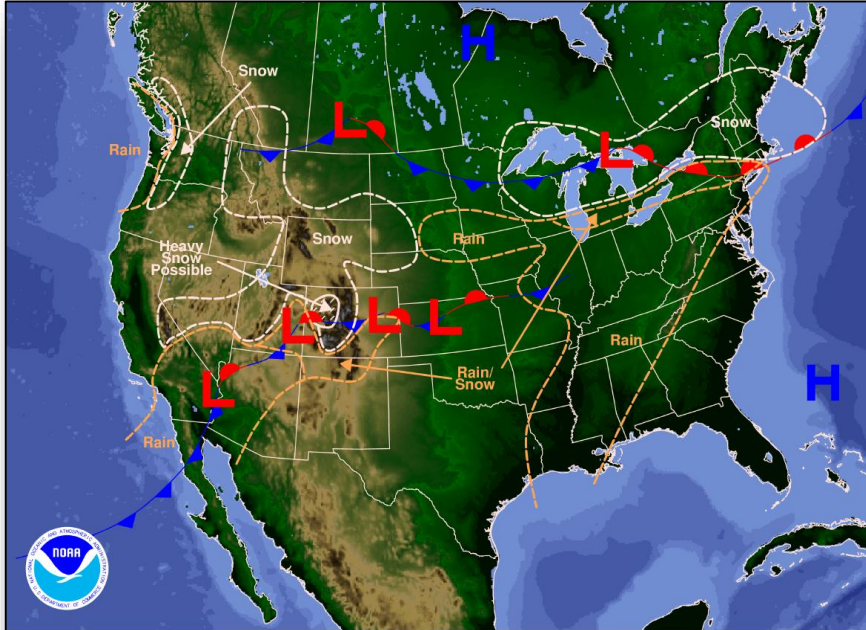
Tropical Activity: No activity affecting U.S. interests

Earthquake Activity: No significant activity

Declaration Activity:

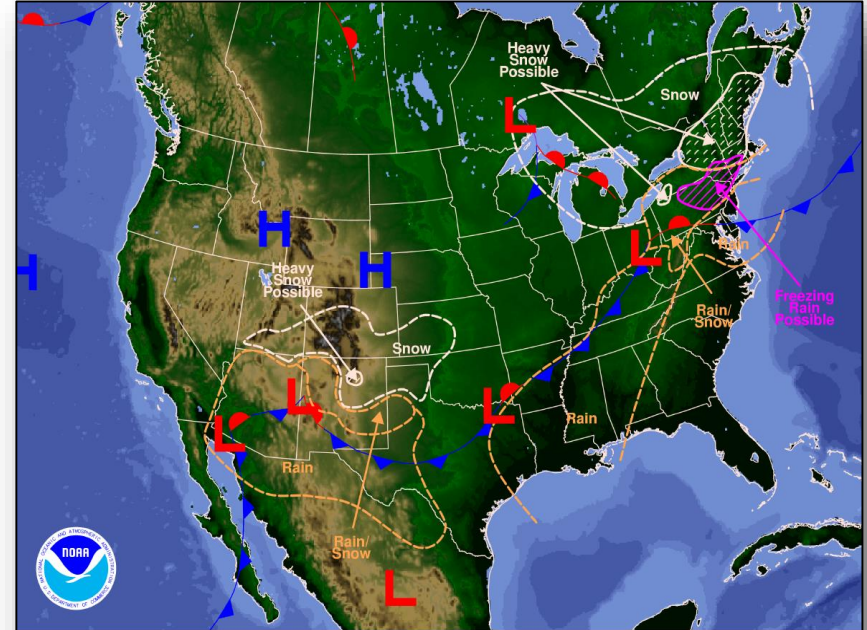
- FEMA-4299-DR-OK approved
- Major Disaster Declaration requested for LA
- Amendment No. 1 to FEMA-4293-DR-TN
- Amendment No. 4 to FEMA-4297-DR-GA

National Weather Forecast



Weather Forecast for Sat, Feb 11, 2017, issued 3:30 AM EST
DOC/NOAA/NWS/NCEP/Weather Prediction Center
Prepared by Krekeler based on WPC, SPC and NHC forecasts

Today



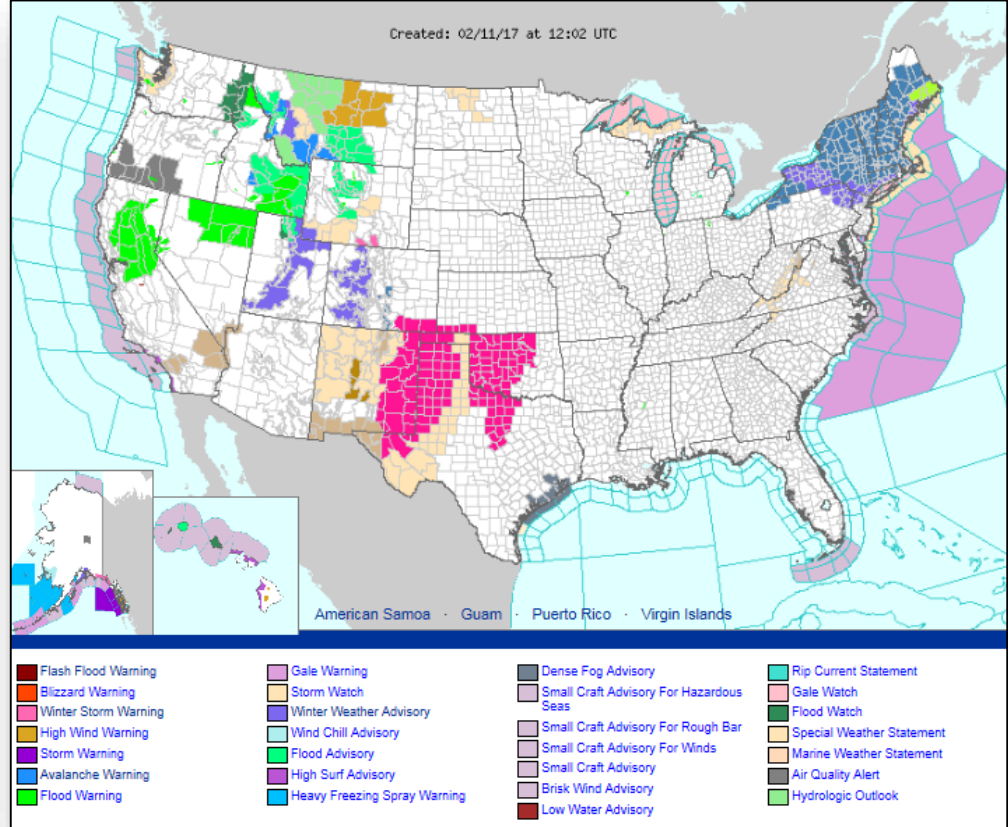
Weather Forecast for Sun, Feb 12, 2017, issued 3:40 AM EST Sat, Feb 11, 2017
DOC/NOAA/NWS/NCEP/Weather Prediction Center
Prepared by Krekeler based on WPC, SPC and NHC forecasts

Tomorrow

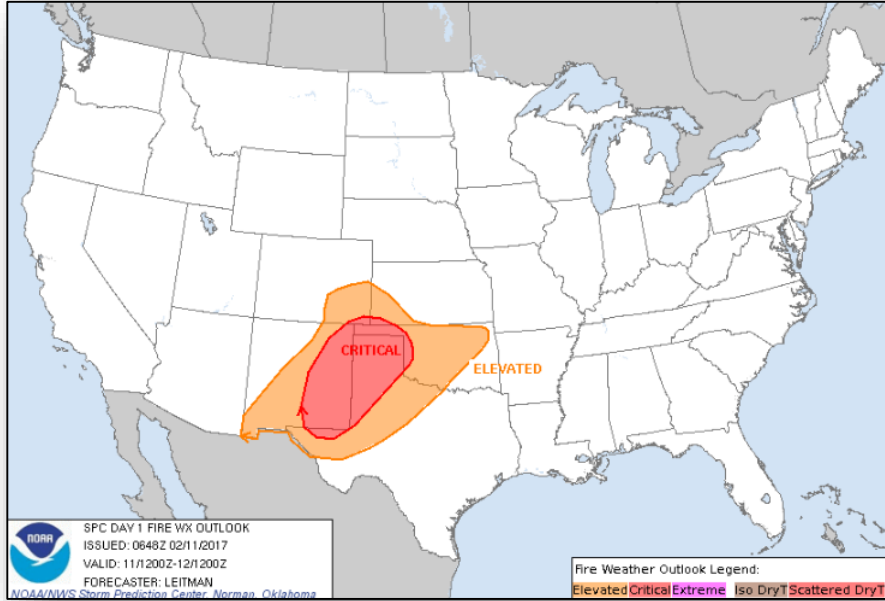
Active Watches and Warnings



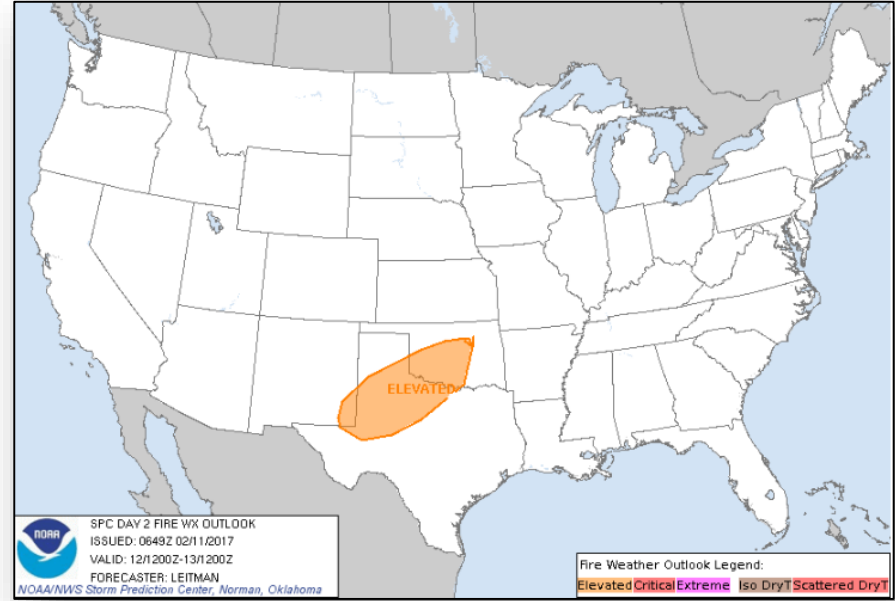
FEMA



Fire Weather Outlook



Day 1

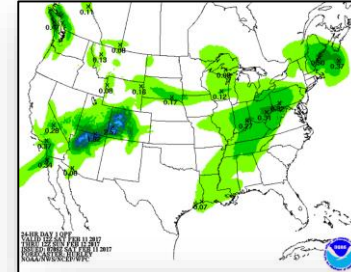
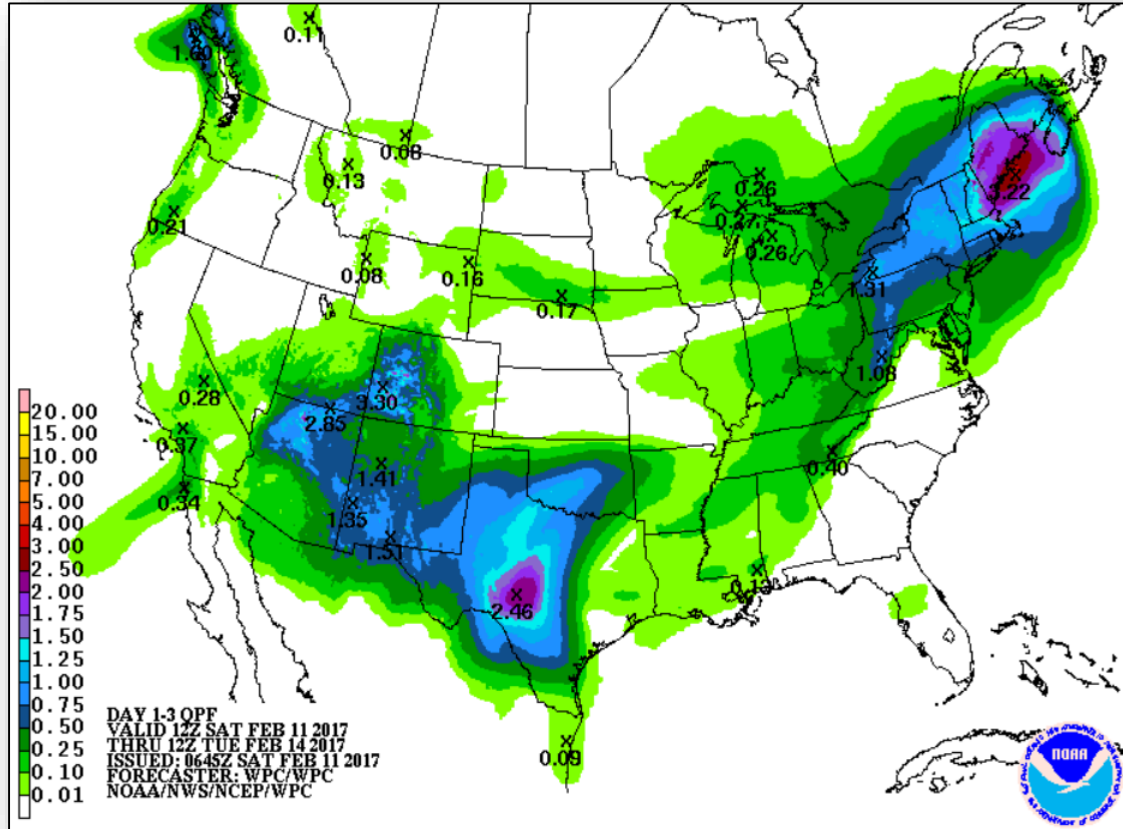


Day 2

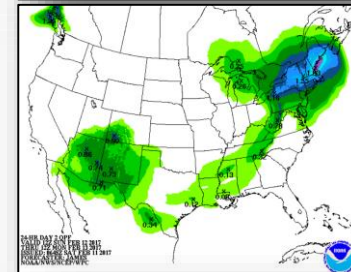
Precipitation Forecast – Days 1-3



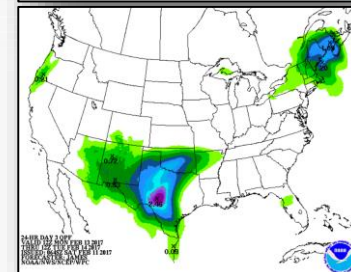
FEMA



Day 1

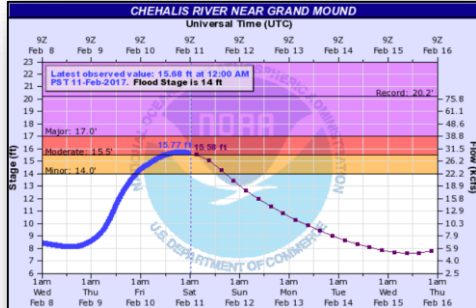


Day 2



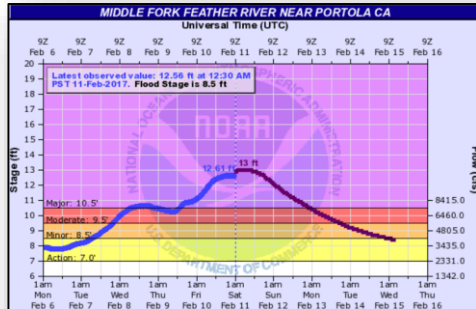
Day 3

Western U.S. River Forecasts



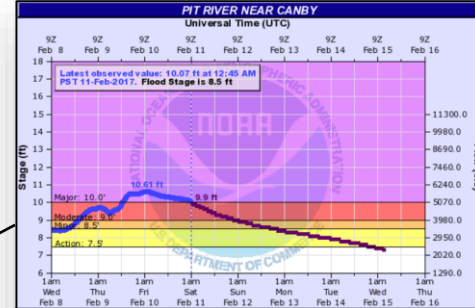
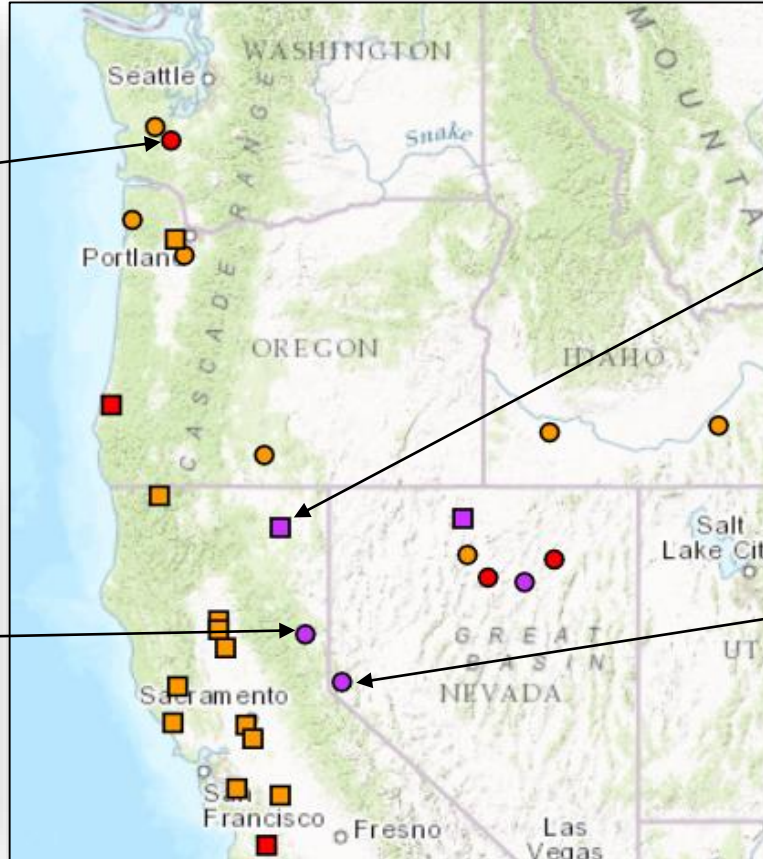
Latest Observed: 15.68 Ft
Expected Crest: 15.77 Ft (Feb 11)

- 17.5 Ft: Major floods to roads and farms in Thurston County
- 15.5 Ft: Roads in Thurston County will flood




Latest Observed: 12.56 Ft
Expected Crest: 13 Ft (Feb 11)

- 11 Ft: Record flooding of homes



Latest Observed: 10.07 Ft
Expected Crest: 10.61 Ft (Feb 11)

- 11 Ft: Major flooding in Canby & Lookout in SW Modoc County & NW Lassen County



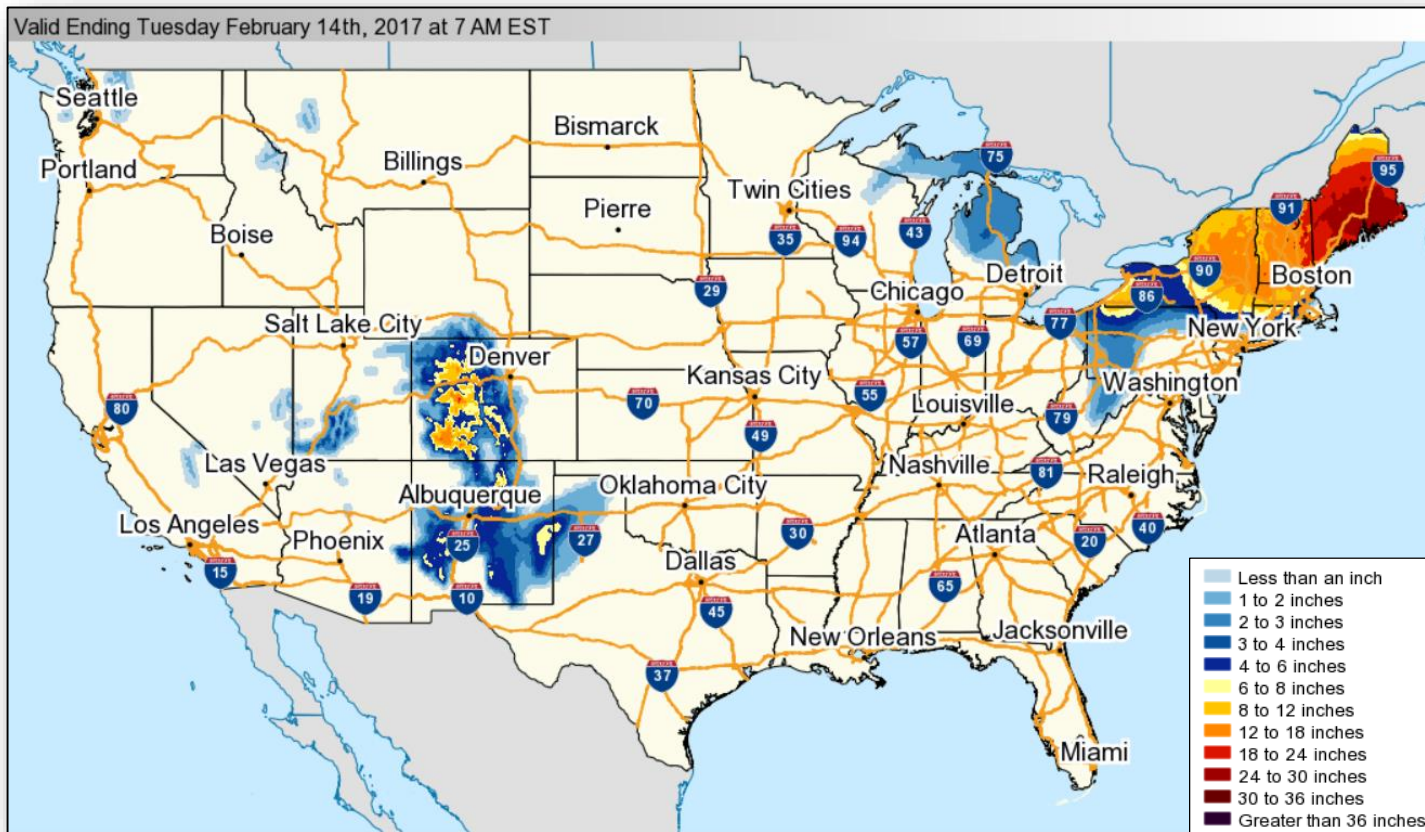
Latest Observed: 11.92 Ft
Expected Crest: 12 Ft (Feb 11)

- 12 Ft: Extensive flooding with major damage to roads, bridges and structures.

Forecast Snowfall – Days 1-3



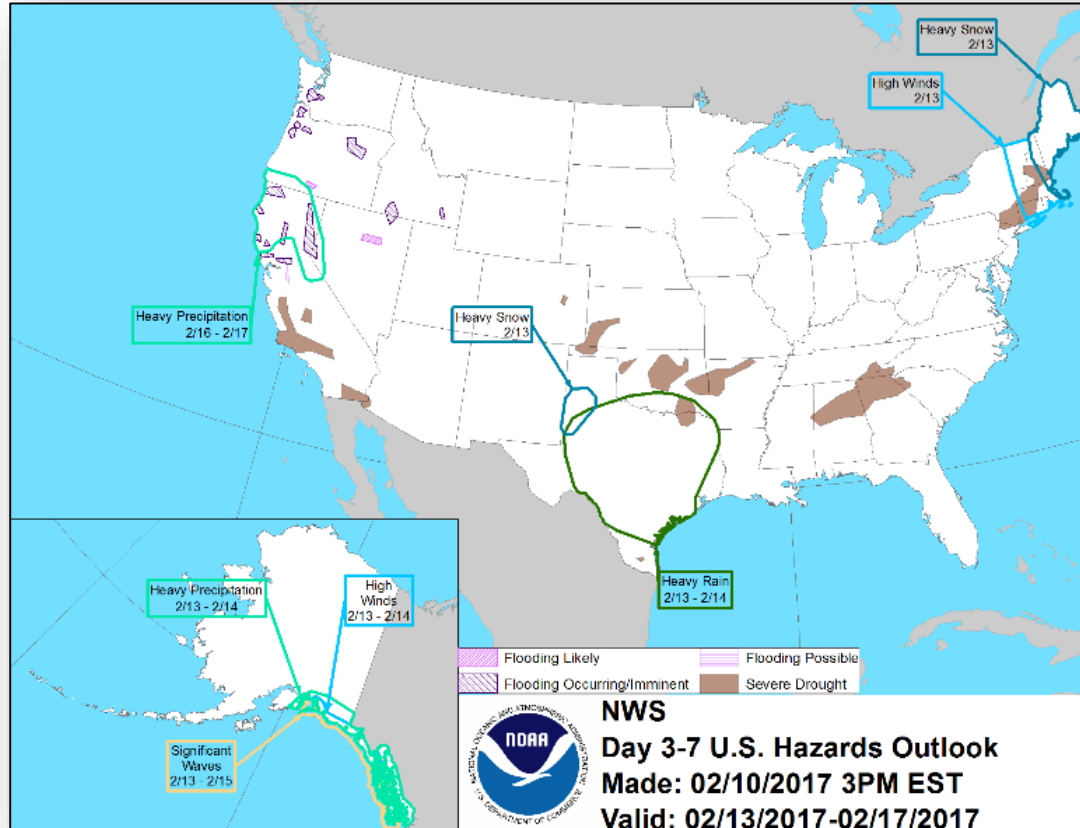
FEMA



Hazards Outlook – Feb 13-17



FEMA





Space Weather



	Space Weather Activity	Geomagnetic Storms	Solar Radiation	Radio Blackouts
Past 24 Hours	None	None	None	None
Next 24 Hours	None	None	None	None

For further information on NOAA Space Weather Scales refer to <http://www.swpc.noaa.gov/noaa-scales-explanation>



Joint Preliminary Damage Assessments



FEMA

Region	State / Location	Event	IA/PA	Number of Counties		Start – End
				Requested	Completed	
VI	LA	Tornadoes February 7, 2017	IA	6	1	2/9-TBD
			PA	7	0	2/10-TBD
X	ID	Severe Winter Weather December 22, 2016 – January 19, 2017	IA	2	0	2/8-TBD
			PA	4	0	2/8-TBD

Disaster Requests & Declarations



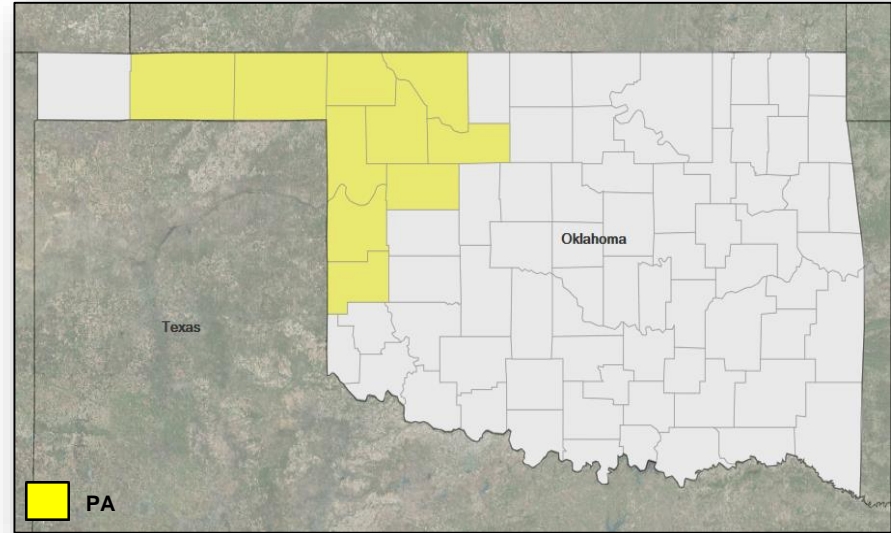
Declaration Requests in Process		Requests APPROVED (since last report)	Requests DENIED (since last report)
3	Date Requested	1	0
SD Lake Traverse Reservation, Sisseton-Wahpeton Oyate Tribe – DR Severe Winter Storm	January 25, 2017		
OK – DR Severe Winter Storm	February 1, 2017	Declared February 10, 2017	
CA Hoopa Valley Tribe – DR Severe Winter Storm	February 2, 2017		
LA – DR Severe Storms and Tornadoes	February 10, 2017		

Declaration Approved



FEMA-4299-DR-OK

- Major Disaster Declaration approved February 10, 2017 for the state of Oklahoma
- For severe weather during the period of January 13-16, 2017
- Provides:
 - Public Assistance for 10 counties
 - Hazard Mitigation statewide
- FCO is John Long

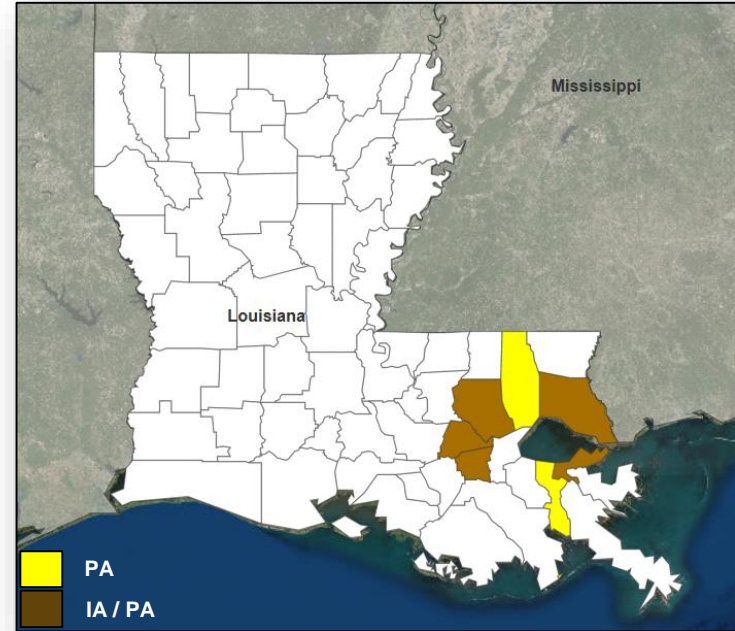


Declaration Request



Louisiana

- Governor requested an expedited Major Disaster Declaration on February 10, 2017
- For severe storms, tornadoes, and straight-line winds that occurred on February 7, 2017
- Requesting:
 - IA for 5 parishes
 - PA for 7 parishes
 - Hazard Mitigation statewide



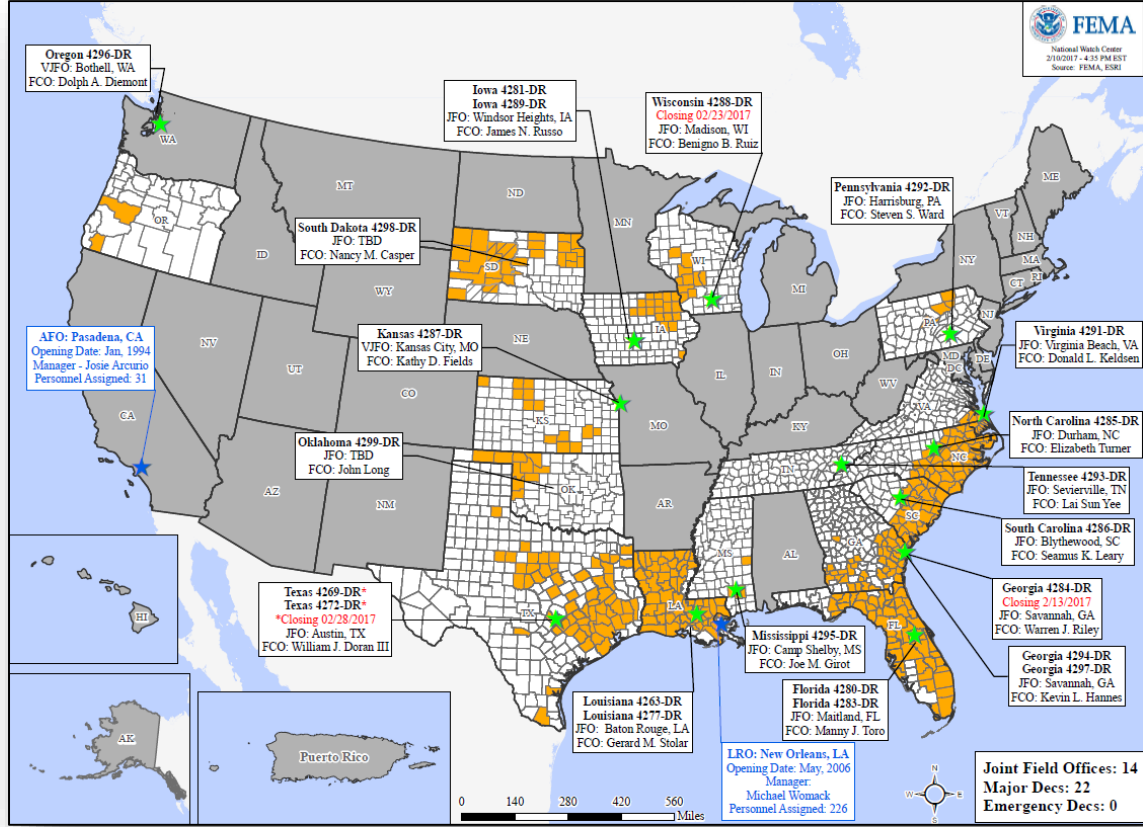
Disaster Amendments



FEMA

Amendment	Effective Date	Action
Amendment No. 4 to FEMA-4297-DR-GA	February 10, 2017	Adds 9 counties for Public Assistance and 1 county for Public Assistance (already designated for Individual Assistance)
Amendment No. 1 to FEMA-4293-DR-TN	February 10, 2017	Appoints Lai Sun Yee as FCO

Open Field Offices



Readiness – Deployable Teams and Assets



Resource	Force Strength	Available		Deployed	Other	Cadres with less than 25% availability
Total Workforce	10,103	5,562	61%	3,188	1,350	None

Resource	Status	Total	FMC Available	Partially Available	Not Available	Detailed, Deployed, Activated	Comments	Status Criteria																				
National IMAT		3	1	0	0	2	East-1 PRIMARY East-2 to LA (DR-4277) Phased demob through Feb17 West to GA (DR-4294, DR-4297)	Green: >3 Teams Available Yellow: 1 - 2 Teams Available Red: 0 Teams Available <i>N-IMAT red if 50% of Section Chiefs or Team Leader unavailable for deployment</i>																				
Regional IMAT		13	9	0	2	2	Region V reconstituting through Feb 13 Region VI-1 reconstituting through Feb 15 Deployed: Region IV-2 to MS (DR-4295) Region X to WA (DR-4296-OR)	Green > 6 Teams Available Yellow: 4 - 6 Teams Available Red: 0 - 4 Teams Available <i>R-IMAT also red if TL or Ops / Log Chief is unavailable & has no qualified replacement</i>																				
FCO		35	5	0	5	25		OCD Readiness <table border="1"> <thead> <tr> <th>FCO</th> <th>Green</th> <th>Yellow</th> <th>Red</th> </tr> </thead> <tbody> <tr> <td>Type 1</td> <td>3+</td> <td>2</td> <td>1</td> </tr> <tr> <td>Type 2</td> <td>4+</td> <td>3</td> <td>2</td> </tr> <tr> <td>Type 3</td> <td>4+</td> <td>3</td> <td>2</td> </tr> <tr> <td>FDRC</td> <td>3</td> <td>2</td> <td>1</td> </tr> </tbody> </table>	FCO	Green	Yellow	Red	Type 1	3+	2	1	Type 2	4+	3	2	Type 3	4+	3	2	FDRC	3	2	1
FCO	Green	Yellow	Red																									
Type 1	3+	2	1																									
Type 2	4+	3	2																									
Type 3	4+	3	2																									
FDRC	3	2	1																									
FDRC		11	5	0	2	4																						
US&R		28	28	0	0	0		Green: >66% Available Yellow: 33% - 66% Available Red: <33% Available																				
MERS		36	28	0	6	2	Assets supporting: GA (DR-4297)	Green: >66% Available Yellow: 33% - 66% Available Red: <33% Available																				

Readiness – Activation Teams



Resource	Status	Total	Status	Activated Team	Activation Level	Activation Times	Reason/Comments
NWC		5	Not Activated				
NRCC		2	Not Activated				BLUE Team on Call for February
HLT		1	Not Activated				Deactivated for the Season
RWCs/MOCs		10	Not Activated				
RRCCs		10	Not Activated				

Back-up Regions (Feb 6-12): II, V & VIII



FEMA

FEMA's mission is to support our citizens and first responders to ensure that as a nation we work together to build, sustain, and improve our capability to prepare for, protect against, respond to, recover from, and mitigate all hazards.