



# FEMA

## Daily Operations Briefing

Friday, February 10, 2017

8:30 a.m. EST

# Significant Activity – Feb 9-10



**Significant Events:** None

**Significant Weather:**

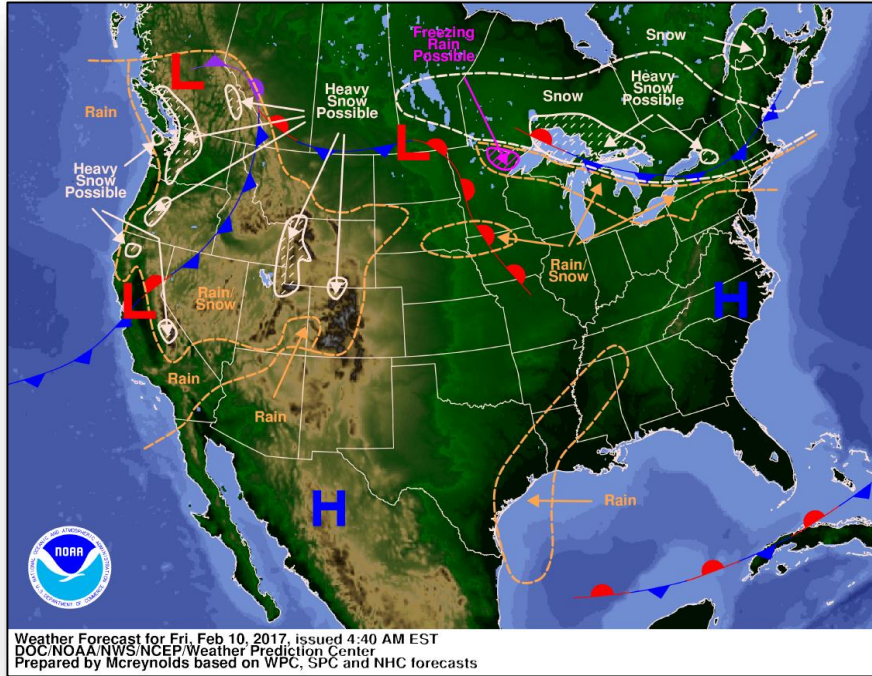
- Freezing rain possible – Upper Mississippi Valley
- Heavy snow – Pacific Northwest, CA, Northern Intermountain, Rockies to Central Great Basin; upper Great Lakes
- Rain and snow – Pacific Northwest to Northern Plains, Central Great Basin and Rockies; Middle/Upper Mississippi Valley, Great Lakes to Mid-Atlantic
- Snow – Great Lakes to Northeast
- Rain – Pacific Northwest, southern CA and Central Great Basin; Southern Plains to Tennessee Valley
- Critical/Elevated Fire Weather – Central/Southern Plains
- Red Flag Warnings – CO, NM, TX, OK, KS, MO & AR
- Space Weather: Past 24 hours: none; next 24 hours: none

**Tropical Activity:** No activity affecting U.S. interests

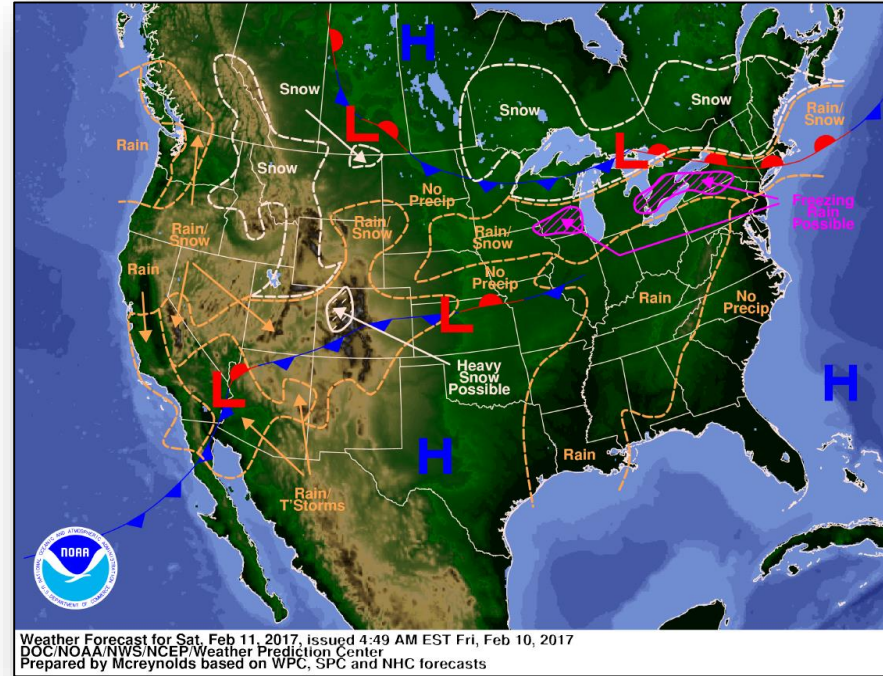
**Earthquake Activity:** No significant activity

**Declaration Activity:** No significant activity

# National Weather Forecast

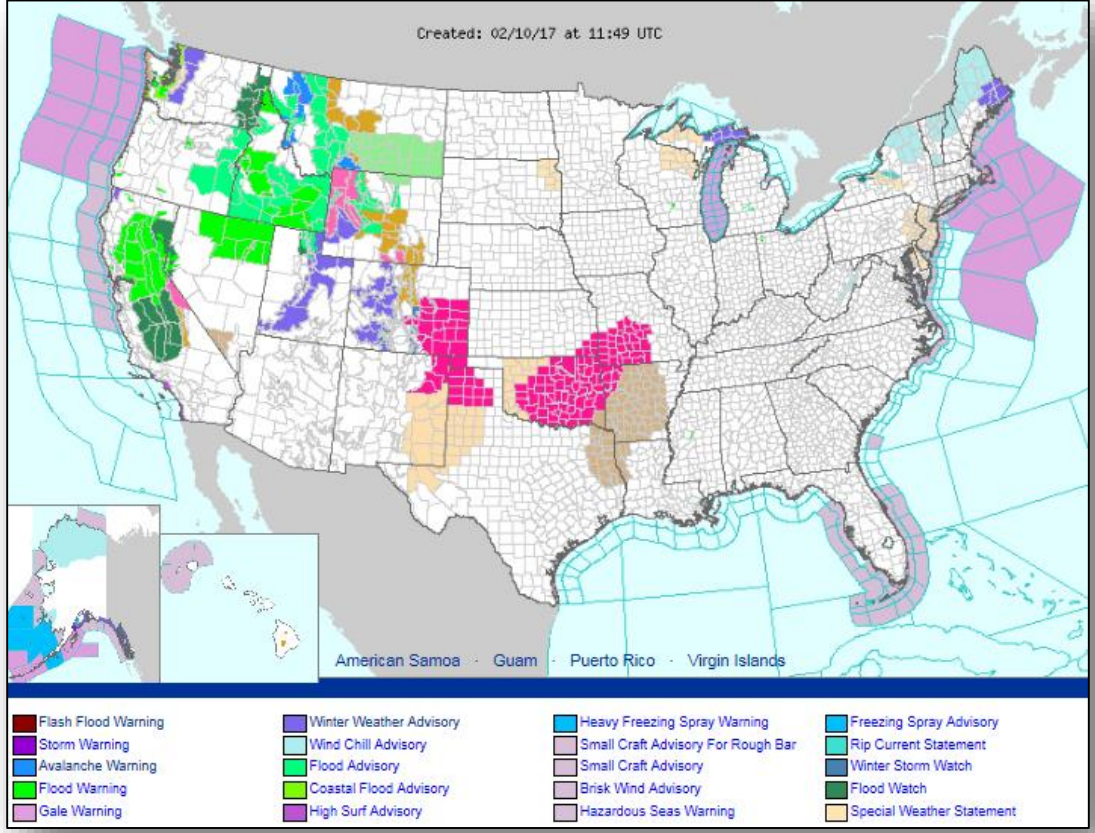


*Today*

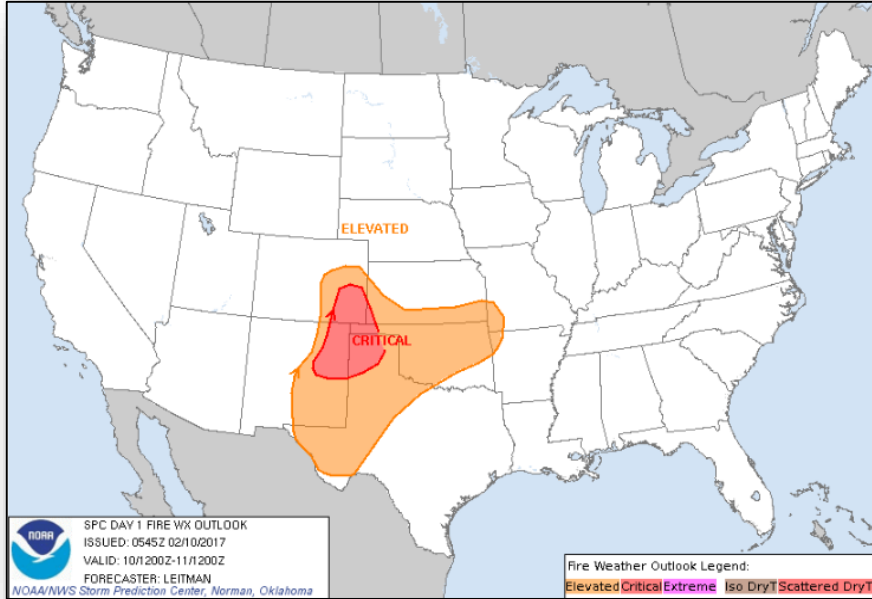


*Tomorrow*

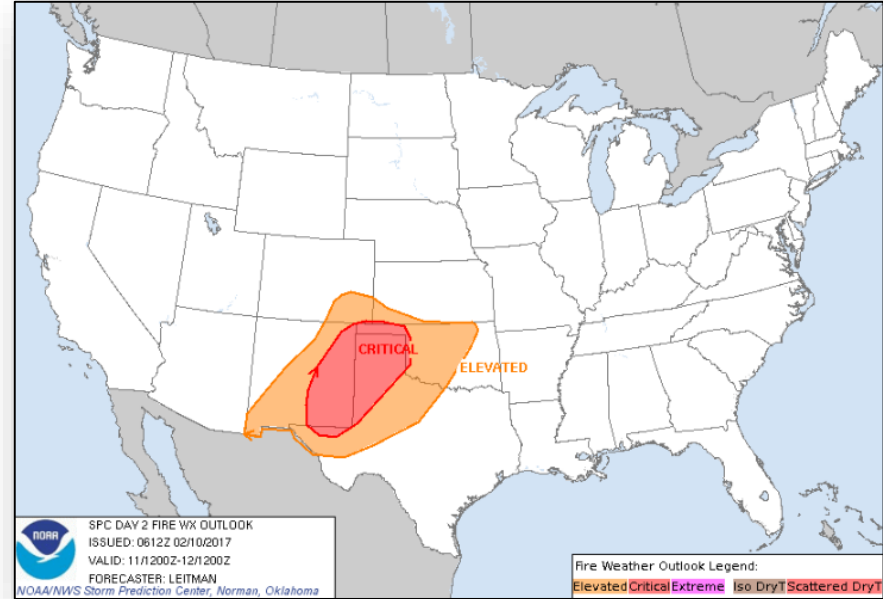
# Active Watches and Warnings



# Fire Weather Outlook



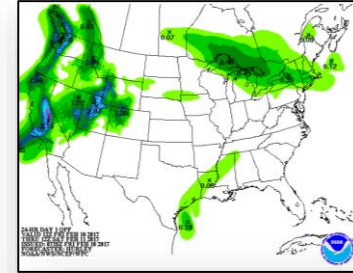
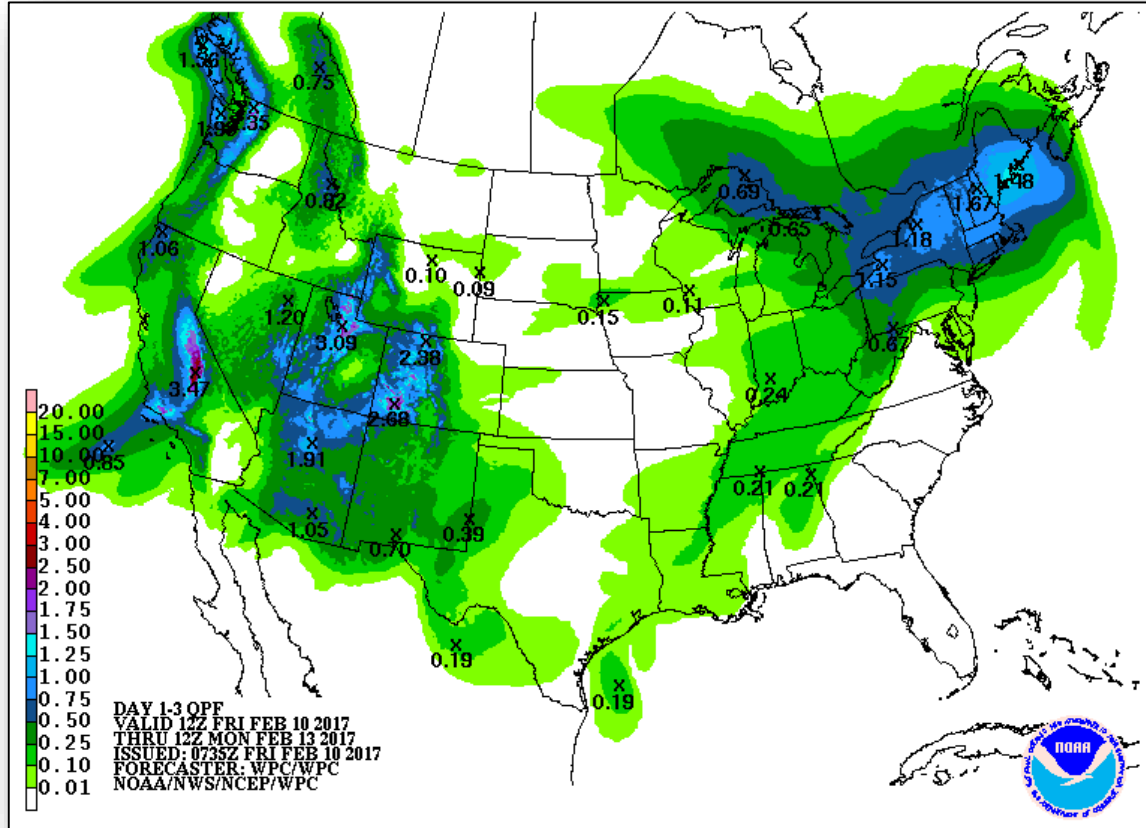
Day 1



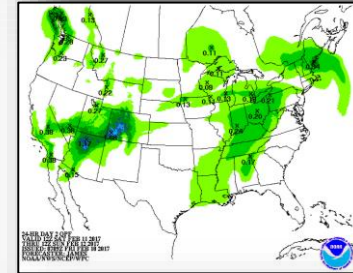
Day 2



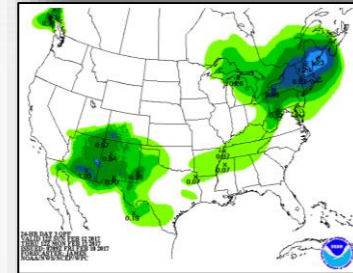
# Precipitation Forecast – Days 1-3



Day 1

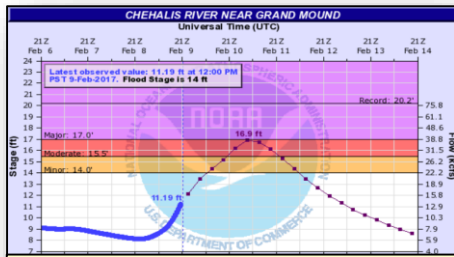


Day 2



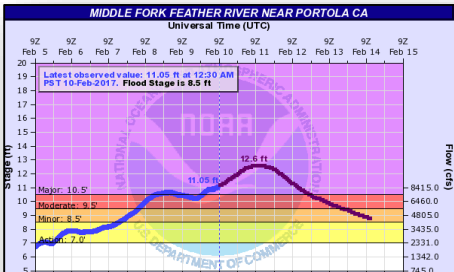
Day 3

# Western U.S. River Forecasts



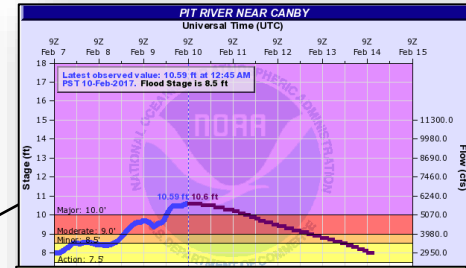
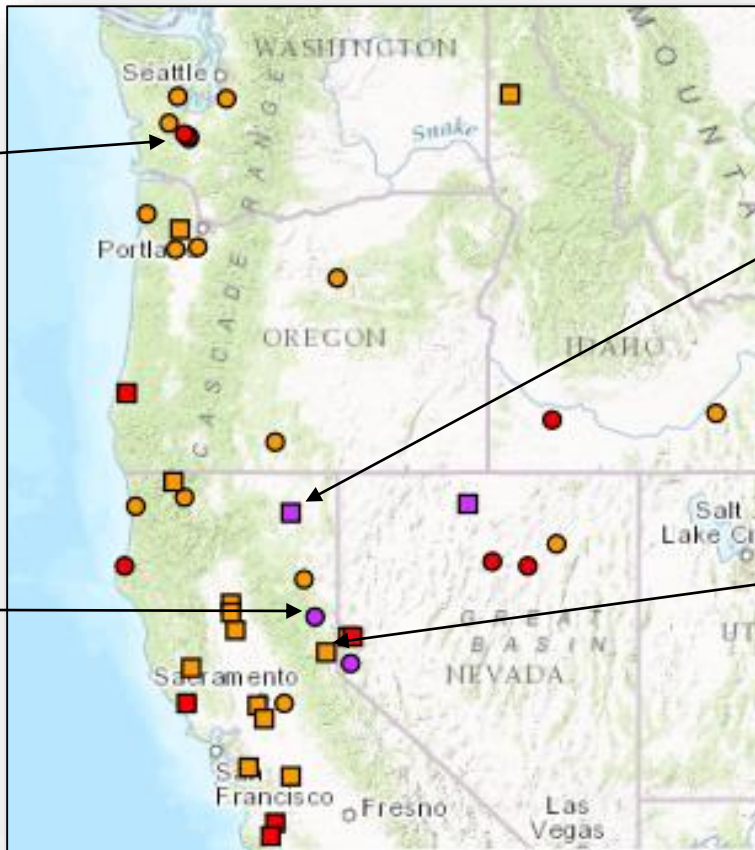
**Latest Observed: 11.5 Ft**  
**Expected Crest: 16.9 Ft (Feb 10)**

- 17.5 Ft: Major floods to roads and farms in Thurston County
- 15.5 Ft: Roads in Thurston County will flood



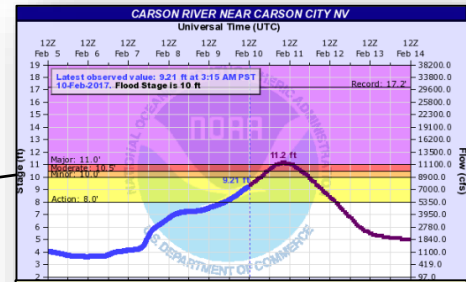
**Latest Observed: 11.05 Ft**  
**Expected Crest: 12.6 Ft (Feb 11)**

- 11 Ft: Record flooding of homes



**Latest Observed: 10.59 Ft**  
**Expected Crest: 10.6 Ft (Feb 10)**

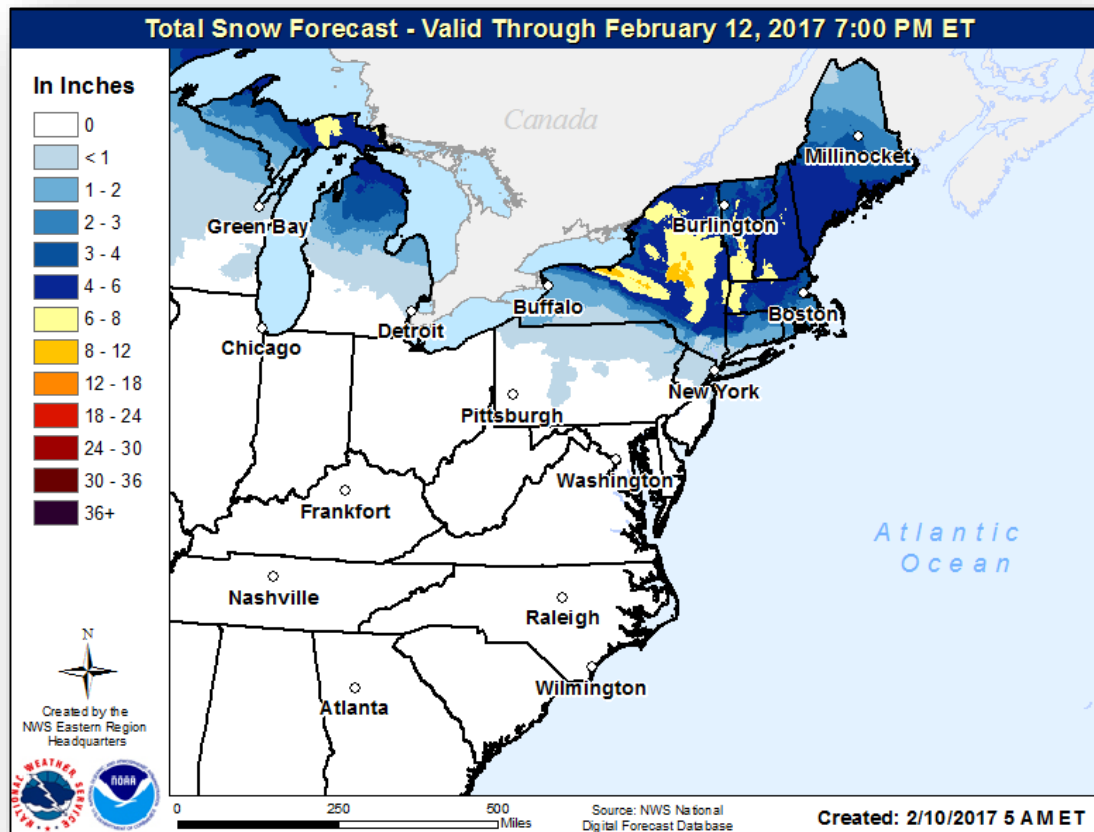
- 10 Ft: Major flooding in Beiber, Nubeiber & northwest Lassen County



**Latest Observed: 9.21 Ft**  
**Expected Crest: 11.2 Ft (Feb 11)**

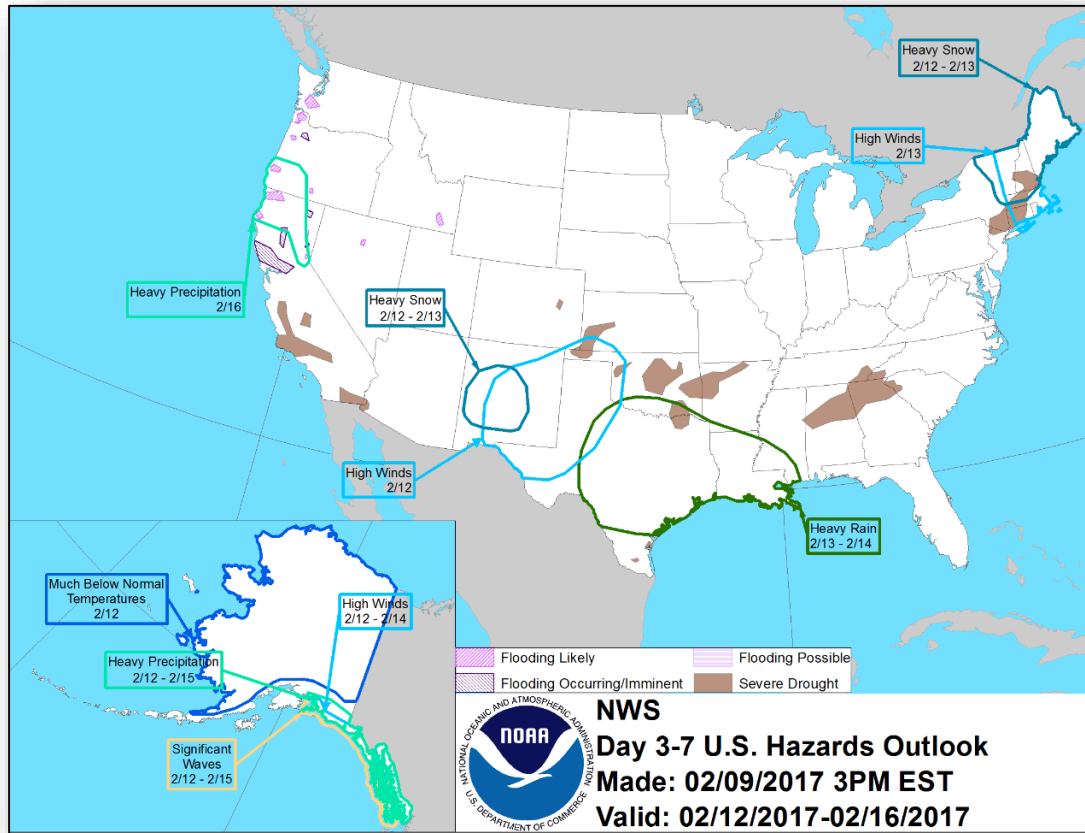
- 11 Ft: Major flooding. Many roads, highways, homes & structures flooded. Transportation becoming difficult, & US Hwy 395 is closed.

# Forecast Snowfall – Days 1-3

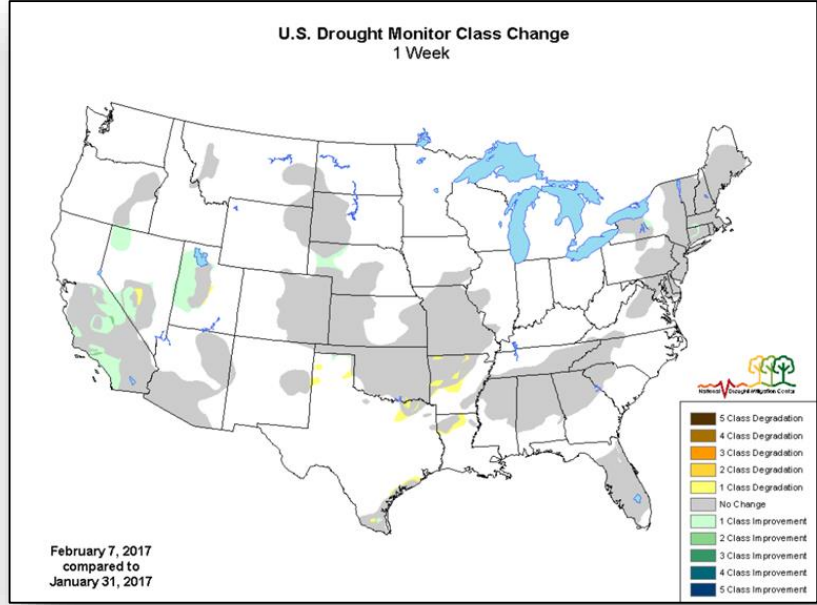
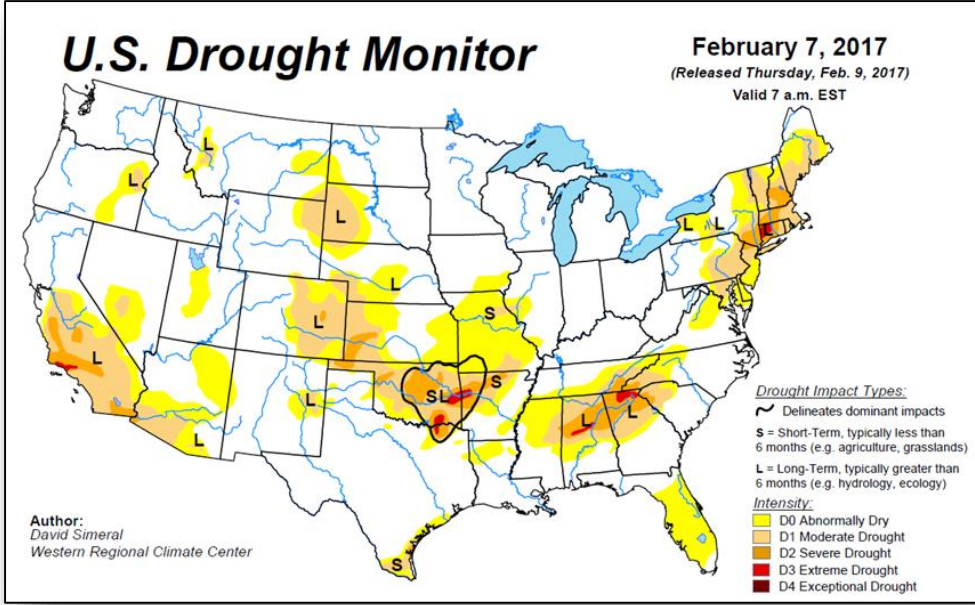




# Hazards Outlook – Feb 12-16



# U.S. Drought Monitor





# Space Weather



FEMA

	Space Weather Activity	Geomagnetic Storms	Solar Radiation	Radio Blackouts
Past 24 Hours	None	None	None	None
Next 24 Hours	None	None	None	None

*For further information on NOAA Space Weather Scales refer to <http://www.swpc.noaa.gov/noaa-scales-explanation>*



# Joint Preliminary Damage Assessments



FEMA

Region	State / Location	Event	IA/PA	Number of Counties		Start – End
				Requested	Completed	
VI	LA	Tornadoes February 7, 2017	IA	6	0	2/9-TBD
			PA	0	0	N/A
X	ID	Severe Winter Weather December 22, 2016 – January 19, 2017	IA	2	0	2/8-TBD
			PA	4	0	2/8-TBD

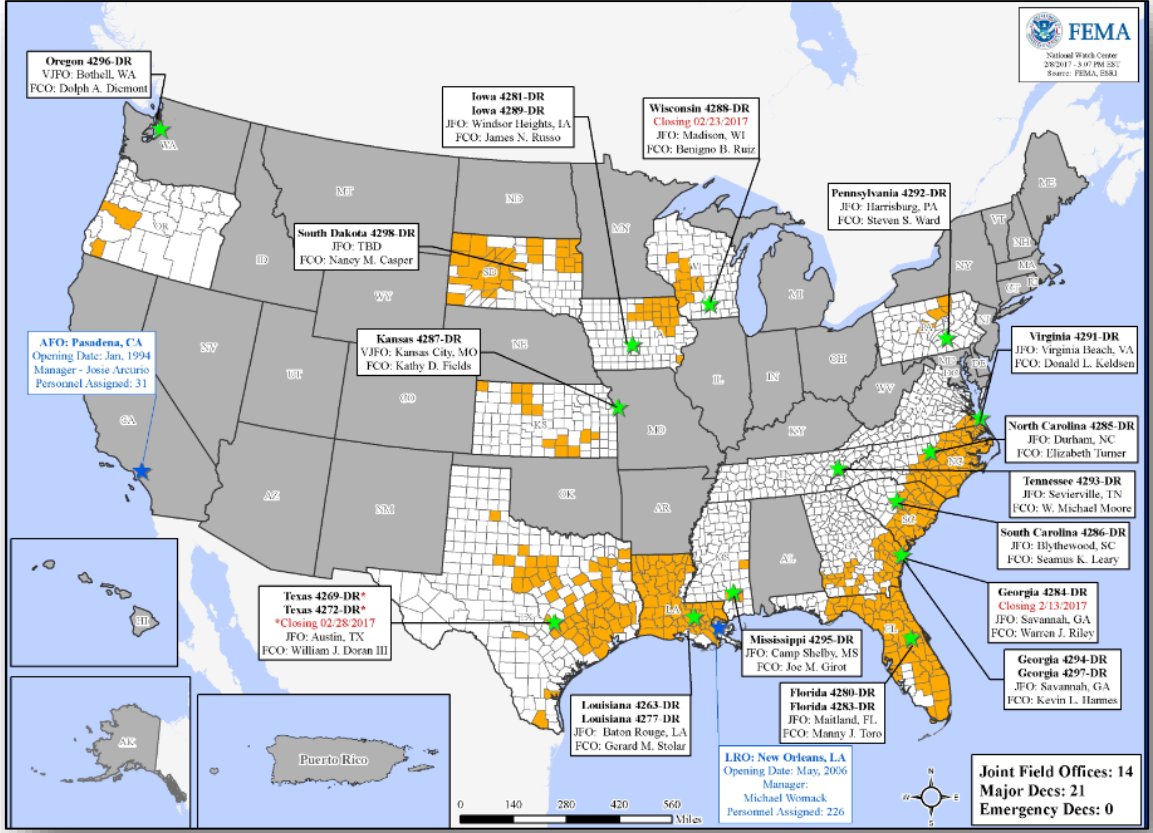
# Disaster Requests & Declarations



Declaration Requests in Process		Requests APPROVED (since last report)	Requests DENIED (since last report)
<b>3</b>	<b>Date Requested</b>	<b>0</b>	<b>0</b>
SD Lake Traverse Reservation, Sisseton-Wahpeton Oyate Tribe – DR Severe Winter Storm	January 25, 2017		
OK – DR Severe Winter Storm	February 1, 2017		
CA Hoopa Valley Tribe – DR Severe Winter Storm	February 2, 2017		



# Open Field Offices



# Readiness – Deployable Teams and Assets



Resource	Force Strength	Available		Deployed	Other	Cadres with less than 25% availability
<b>Total Workforce</b>	10,103	5,562	61%	3,188	1,350	None

Resource	Status	Total	FMC Available	Partially Available	Not Available	Detailed, Deployed, Activated	Comments	Status Criteria																				
<b>National IMAT</b>		3	1	0	0	2	East-1 <b>PRIMARY</b> East-2 to LA (DR-4277) <b>Phased demob through Feb17</b> West to GA (DR-4294, DR-4297)	Green: >3 Teams Available Yellow: 1 - 2 Teams Available Red: 0 Teams Available <i>N-IMAT red if 50% of Section Chiefs or Team Leader unavailable for deployment</i>																				
<b>Regional IMAT</b>		13	9	0	2	2	Region V reconstituting through Feb 13 Region VI-1 reconstituting through Feb 15 <b>Deployed:</b> Region IV-2 to MS (DR-4295) Region X to WA (DR-4296-OR)	Green > 6 Teams Available Yellow: 4 - 6 Teams Available Red: 0 - 4 Teams Available <i>R-IMAT also red if TL or Ops / Log Chief is unavailable &amp; has no qualified replacement</i>																				
<b>FCO</b>		35	5	0	5	25		OCD Readiness <table border="1"> <thead> <tr> <th>FCO</th> <th>Green</th> <th>Yellow</th> <th>Red</th> </tr> </thead> <tbody> <tr> <td>Type 1</td> <td>3+</td> <td>2</td> <td>1</td> </tr> <tr> <td>Type 2</td> <td>4+</td> <td>3</td> <td>2</td> </tr> <tr> <td>Type 3</td> <td>4+</td> <td>3</td> <td>2</td> </tr> <tr> <td>FDRC</td> <td>3</td> <td>2</td> <td>1</td> </tr> </tbody> </table>	FCO	Green	Yellow	Red	Type 1	3+	2	1	Type 2	4+	3	2	Type 3	4+	3	2	FDRC	3	2	1
FCO	Green	Yellow	Red																									
Type 1	3+	2	1																									
Type 2	4+	3	2																									
Type 3	4+	3	2																									
FDRC	3	2	1																									
<b>FDRC</b>		11	5	0	2	4																						
<b>US&amp;R</b>		28	28	0	0	0		Green: >66% Available Yellow: 33% - 66% Available Red: <33% Available																				
<b>MERS</b>		36	28	0	6	2	<b>Assets supporting:</b> GA (DR-4297)	Green: >66% Available Yellow: 33% - 66% Available Red: <33% Available																				

# Readiness – Activation Teams



Resource	Status	Total	Status	Activated Team	Activation Level	Activation Times	Reason/Comments
NWC		5	Not Activated				
NRCC		2	Not Activated				<b>BLUE Team</b> on Call for February
HLT		1	Not Activated				Deactivated for the Season
RWCs/MOCs		10	Not Activated				
RRCCs		10	Not Activated				

Back-up Regions (Feb 6-12): **II, V & VIII**



# FEMA

**FEMA's mission is to support our citizens and first responders to ensure that as a nation we work together to build, sustain, and improve our capability to prepare for, protect against, respond to, recover from, and mitigate all hazards.**