



# **FEMA**

## **Daily Operations Briefing**

**Monday, January 23, 2017**

**8:30 a.m. EST**

# Significant Activity – Jan 20-23



**Significant Events:** Severe weather - Lower Mississippi Valley and Southeast

**Significant Weather:**

- Flash flooding possible – southern CA and Mid-Atlantic
- Freezing rain – Great Lakes to Northeast and Mid-Atlantic
- Heavy snow possible – Northern Intermountain to Southwest and Southern Rockies; Great Lakes to Northeast and Mid-Atlantic
- Snow – Northern Intermountain to Northern Plains, Central Great Basin, Southwest and Southern Rockies
- Rain and snow – Pacific Northwest to southern CA and Central Great Basin; Northern Plains to Southern Rockies; Northeast
- Rain and thunderstorms – Central to southern CA; Mid-Atlantic
- Rain – Great Lakes to Southeast
- Space Weather – Past 24 hours – none; next 24 hours – none

**Tropical Activity Western Pacific:** No activity affecting U.S. interests

**Earthquake Activity:** No significant activity

**Declaration Activity:** None

# Severe Weather – Lower MS/Southeast



## Current Situation:

- The risk for organized severe weather has diminished across the Southeast

## Impacts:

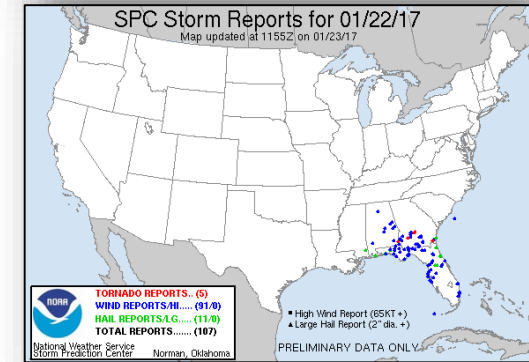
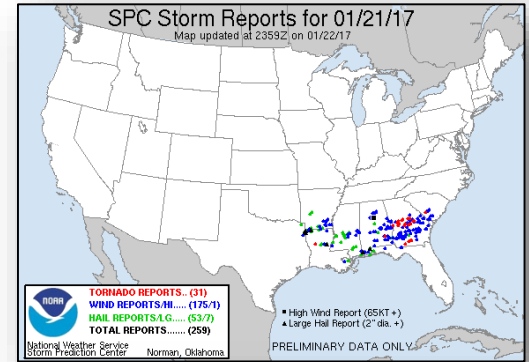
- Confirmed fatalities: 14 in GA, 4 in MS; injuries: 56 in MS, 200 in GA
- Preliminary reports indicate 999 homes damaged or destroyed in MS; majority of damages in cities of Hattiesburg & Petal
  - 200 destroyed; 799 damaged (211 major, 187 minor, 401 affected)
- Power outages: 39k across Region IV (FL – 24k, minimal across remainder of Region\*)
- Shelters: 2 open with 54 occupants in MS; 4 open with 60 occupants in GA (ARC midnight shelter count as of 4:31 am EST)

## State/Local Response:

- GA EOC at Full Activation; Governor declared a state of emergency on Jan 22
- MS EOC returned to Normal Operations; Governor declared a state of emergency on Jan 21
- 77 National Guardsmen deployed to MS
- US&R MS-TF1 & MS-TF2 deployed to MS; GA-TF2 & GA-TF4 deployed to GA (state assets)
- Joint PDAs requested for GA & MS

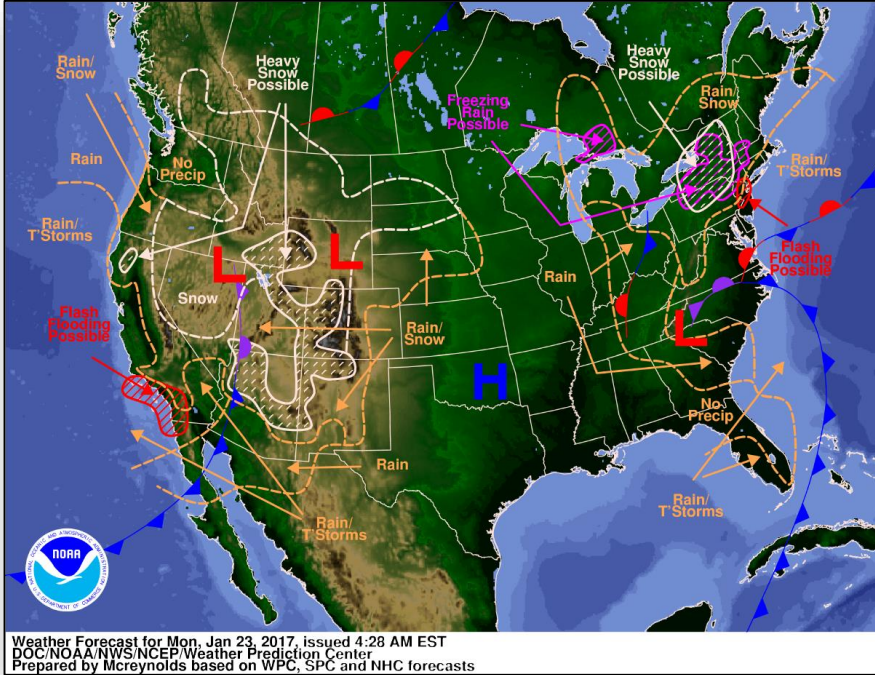
## Federal Response:

- FEMA NWC at Enhanced Watch, 24/7
- FEMA NRCC and National IMAT West on Alert
- US&R IST White team, TN-TF1 and OH-TF1 on Alert
- FEMA Region II IMAT on standby to support FEMA Region IV
- FEMA Region IV RRCC at Level III (7:00 am-midnight EST); RWC at Enhanced Watch (midnight to 7:00 am EST)
  - LNOs deployed to GA, AL, MS, & FL EOCs

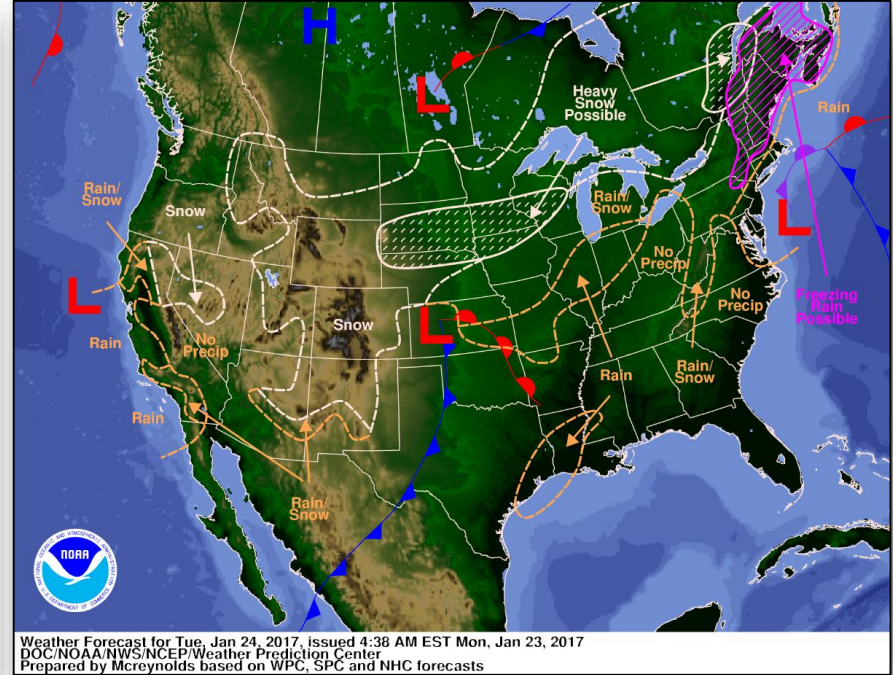


\*(Customer outage data is provided by the Department of Energy's EAGLE-I system. Comprehensive National coverage of all electrical service providers is not available.)

# National Weather Forecast



*Today*

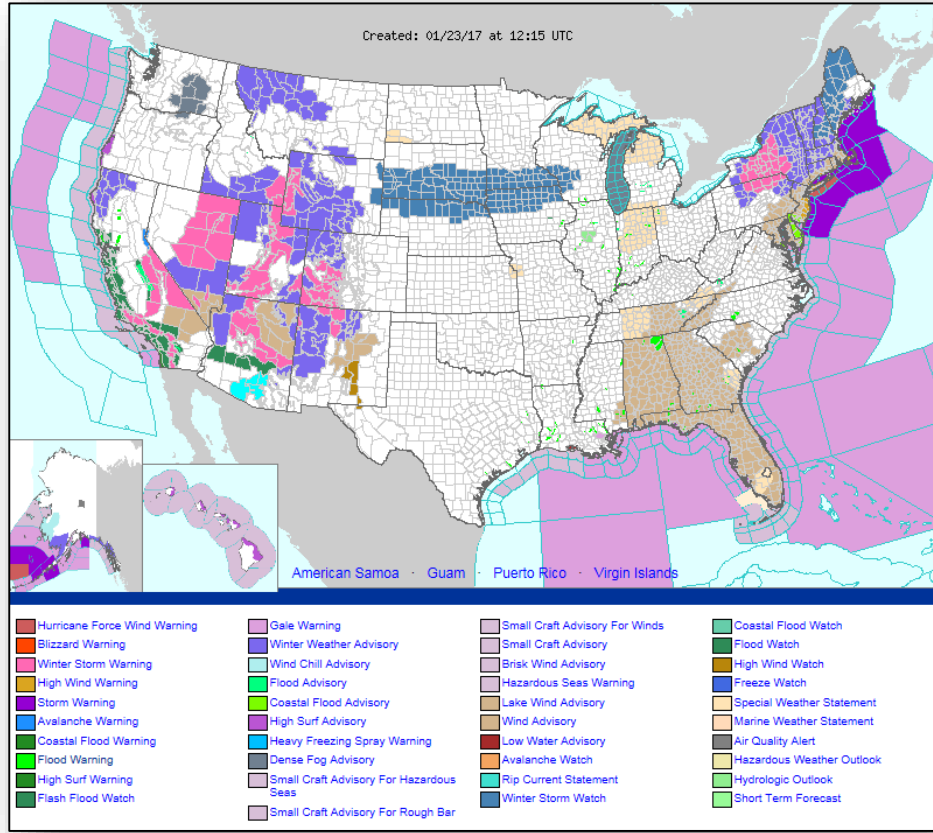


*Tomorrow*

# Active Watches and Warnings



FEMA

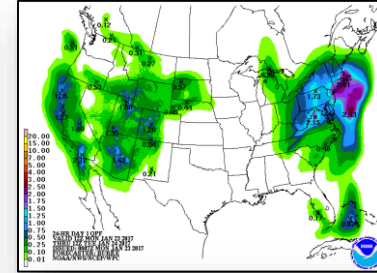
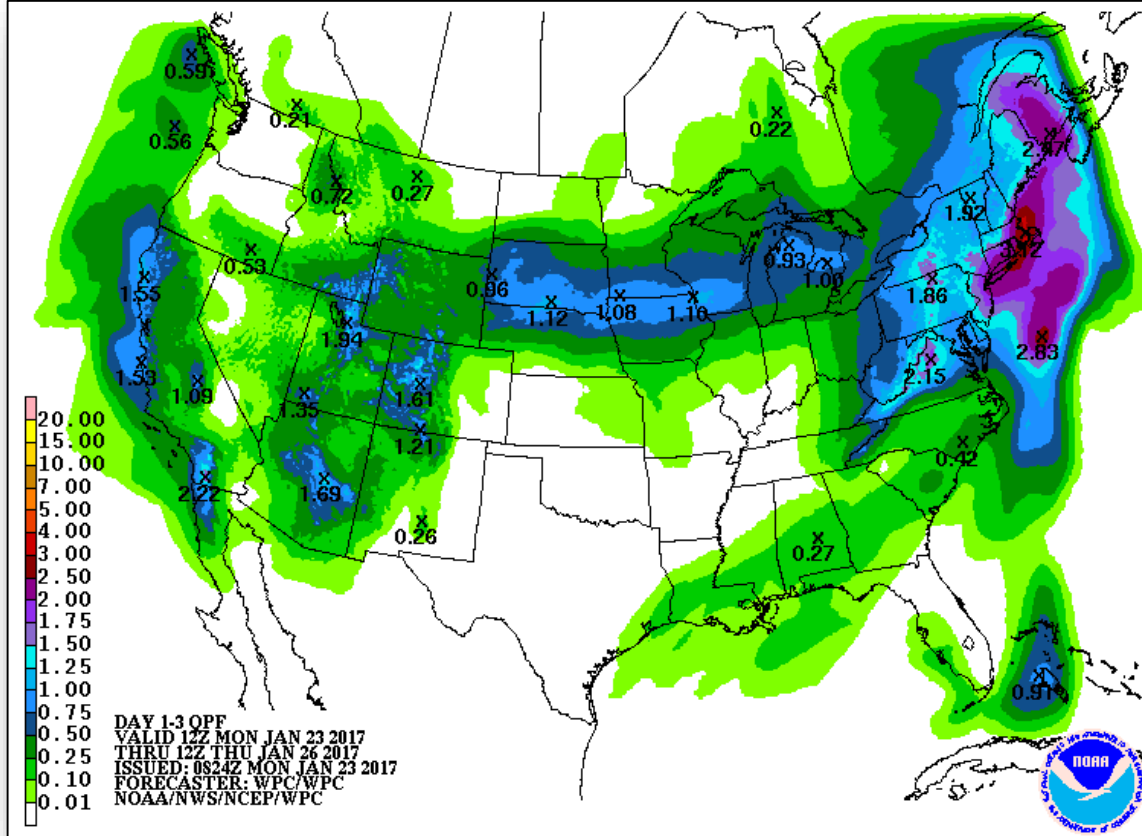




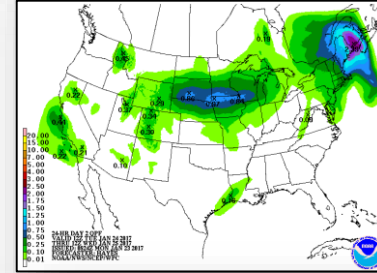
# Precipitation Forecast – Days 1-3



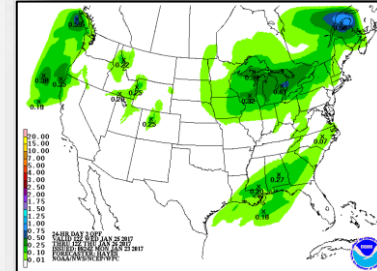
FEMA



Day 1



Day 2

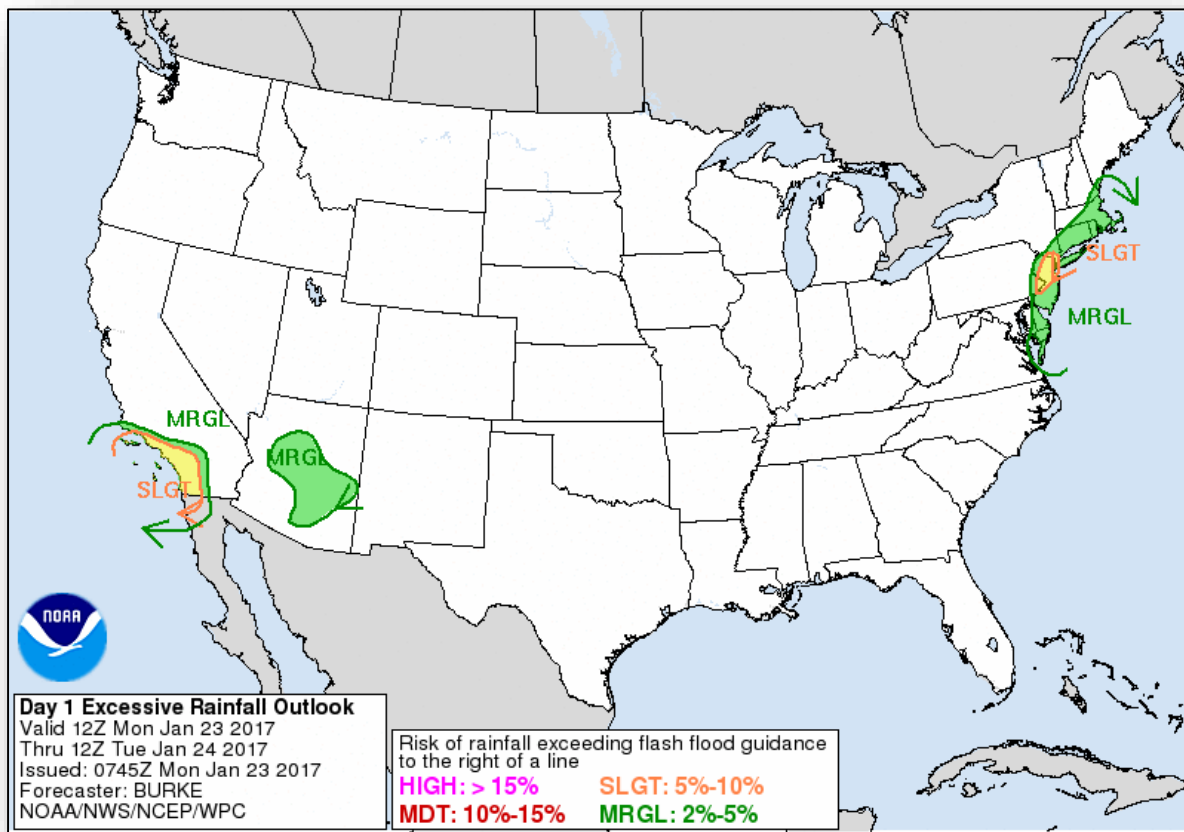


Day 3

# Flash Flood Potential



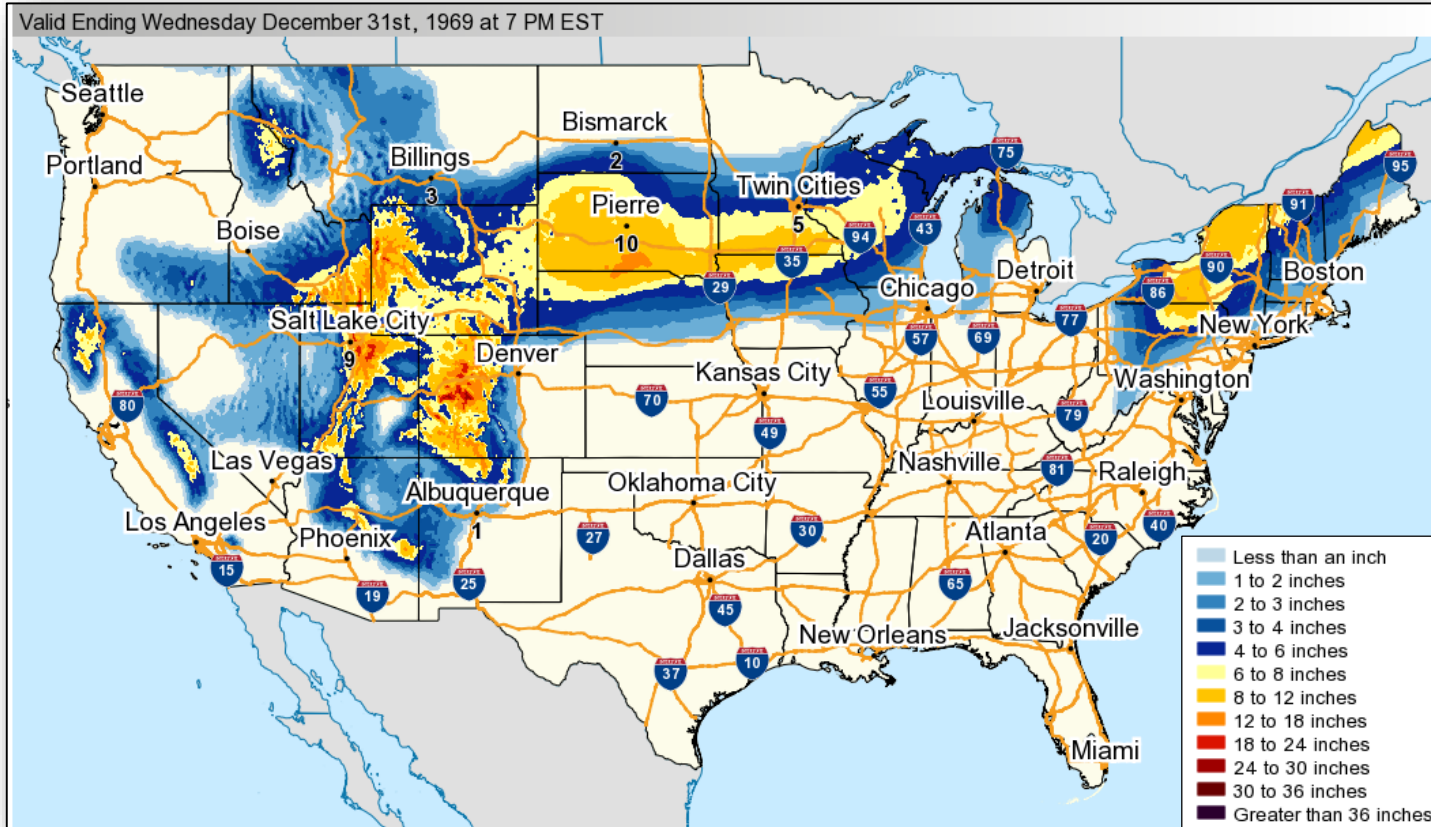
FEMA



# Forecast Snowfall – Days 1-3



FEMA

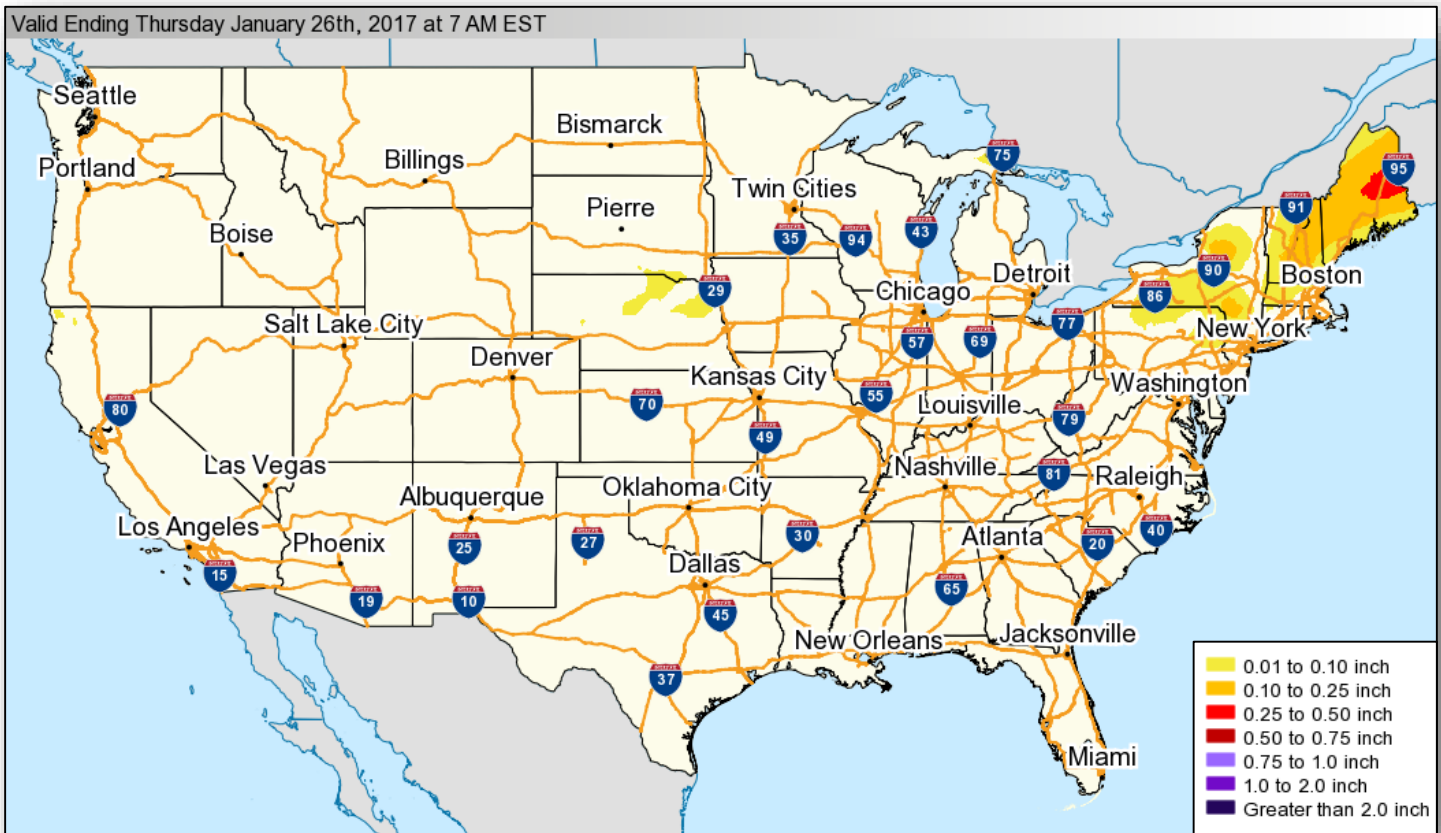




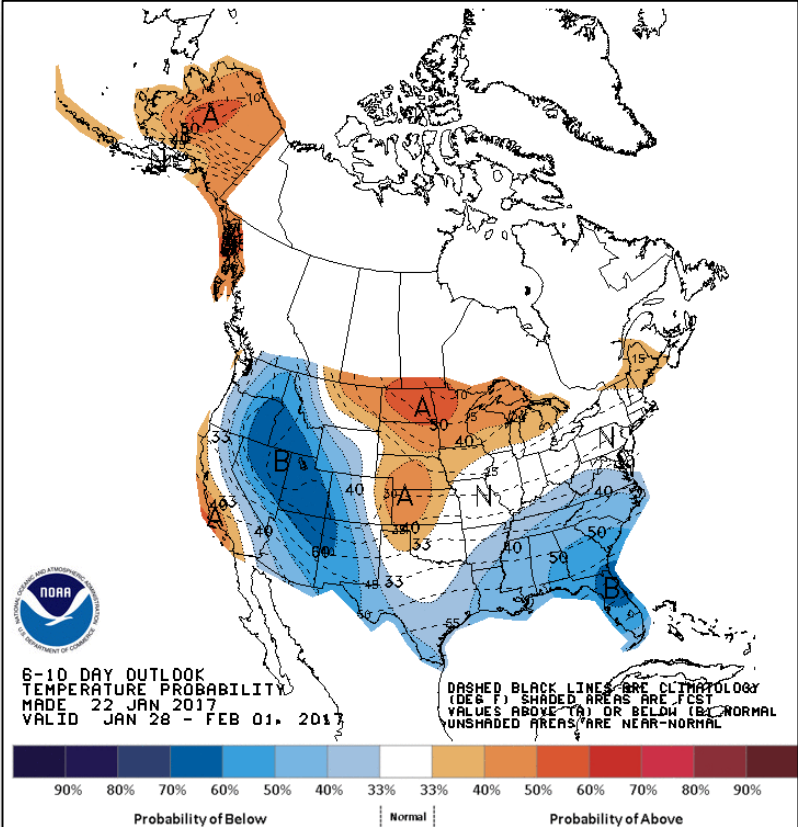
# Forecast Ice – Days 1-3



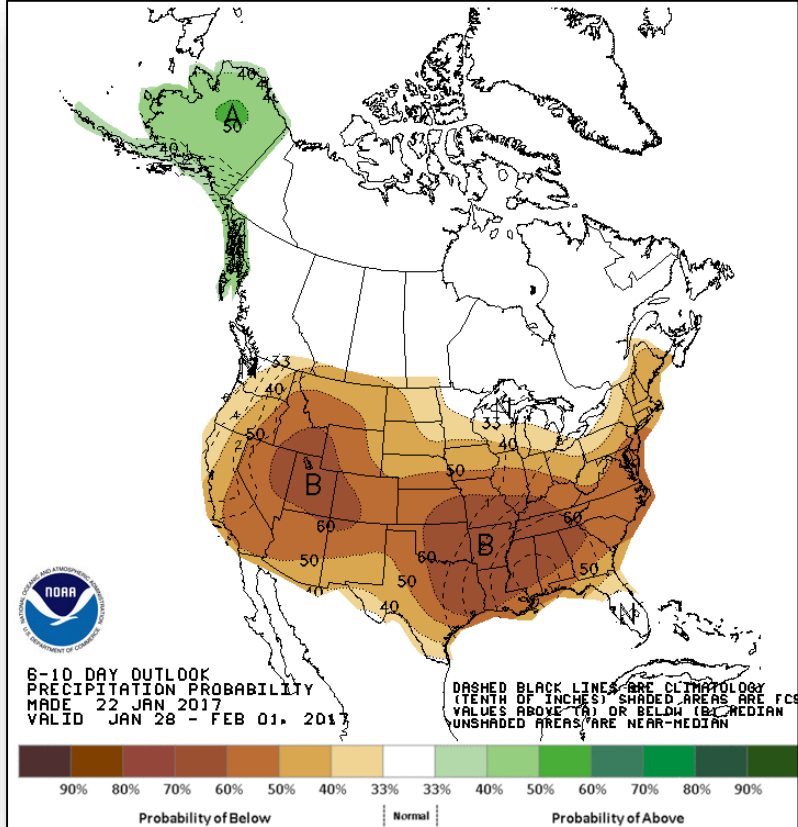
FEMA



# 6-10 Day Outlooks



**6-10 Day Temperature Probability**



**6-10 Day Precipitation Probability**

# Joint Preliminary Damage Assessments



FEMA

Region	State / Location	Event	IA/PA	Number of Counties		Start – End
				Requested	Completed	
IV	GA	Severe Weather January 19, 2017 & continuing	IA	5	0	1/25 -TBD
			PA	10	0	1/25 -TBD
IV	MS	Severe Weather January 19, 2017 & continuing	IA	4	0	1/24 -TBD
			PA	3	0	1/24-TBD
VI	OK	Winter Storm January 11-15, 2017	PA	10	0	1/24-TBD
VIII	SD	Snowstorms November 23-December 26, 2016	PA	24 counties 3 tribes	24 counties 3 tribes	1/17-1/20
	SD*	Snowstorms November 23-December 26, 2016	PA	1	1	1/17-1/20
IX	NV	Winter Storms December 17, 2016 – Jan 6, 2017	PA	5 counties 3 tribes	0	1/23-TBD

\*Note: Sisseton-Wahpeton Oyate Tribe

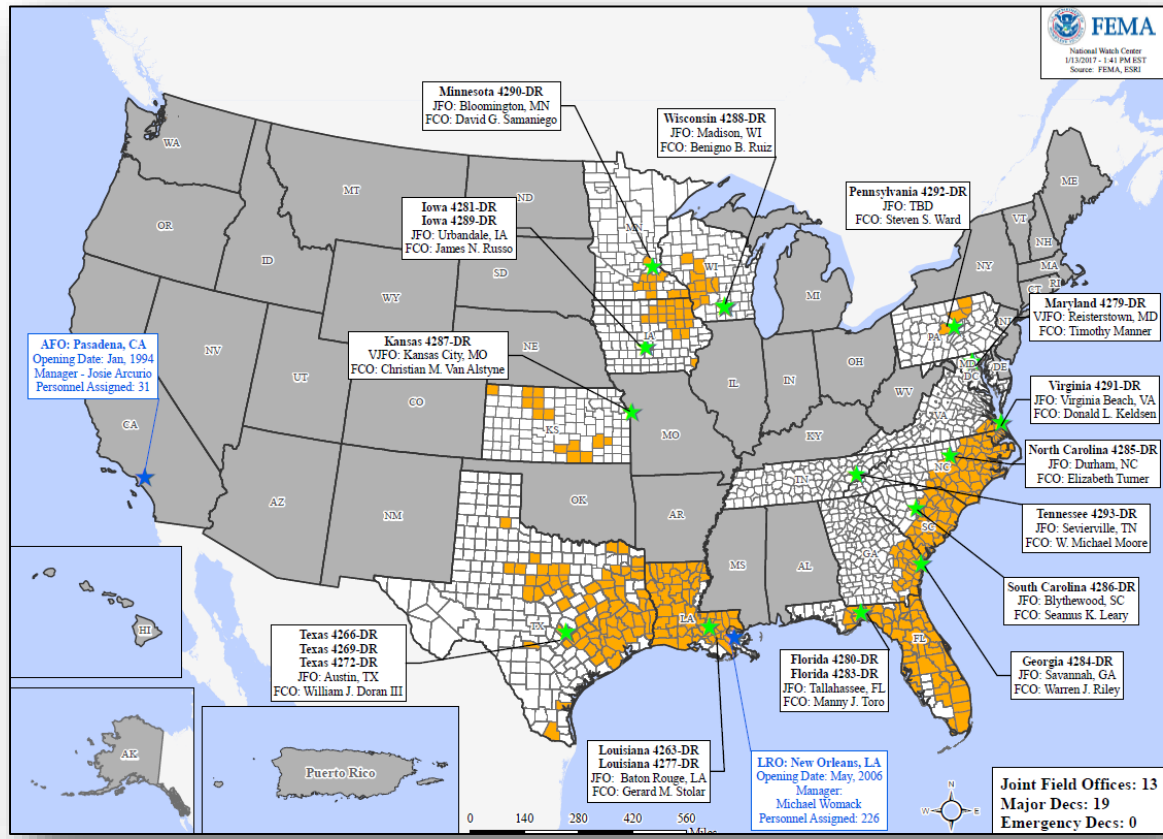
# Disaster Requests & Declarations



**FEMA**

<b>Declaration Requests in Process</b>		<b>Requests APPROVED (since last report)</b>	<b>Requests DENIED (since last report)</b>
<b>3</b>	<b>Date Requested</b>	<b>0</b>	<b>0</b>
GA – DR Severe storms, tornadoes, and straight-line winds	January 9, 2017		
OR– DR Severe winter storm, flooding, landslides, and mudslides	January 13, 2017		
AK Kivalina Village – DR Storm surge, flooding, or weather conditions that prohibit evacuation by sea and air	January 15, 2017		

# Open Field Offices





# Readiness – Deployable Teams and Assets



Resource	Status	Total	FMC Available		Partially Available	Not Available	Detailed, Deployed, Activated	Comments	Rating Criteria																				
National IMAT	Yellow	3	2	67%	0	0	1	East-2 to LA (DR-4277)	Green: >3 Teams Available Yellow: 1 - 2 Teams Available Red: 0 Teams Available  <i>N-IMAT red if 50% of Section Chiefs or Team Leader unavailable for deployment</i>																				
Regional IMAT	Green	13	9	69%	0	2	2	Region III Reconstituting Region IV-1 to NC (DR-4285) Reconstituting Region VII returned to FMC <b>Deployed:</b> Region V to MN (DR-4290) Region VI-1 to TN (DR-4293)	Green > 6 Teams Available Yellow: 4 - 6 Teams Available Red: 0 - 4 Teams Available  <i>R-IMAT also red if TL or Ops / Log Chief is unavailable &amp; has no qualified replacement</i>																				
FCO	Red	37	7	19%	0	5	25		OCD Readiness <table border="1"> <thead> <tr> <th>FCO</th> <th>Green</th> <th>Yellow</th> <th>Red</th> </tr> </thead> <tbody> <tr> <td>Type 1</td> <td>3+</td> <td>2</td> <td>1</td> </tr> <tr> <td>Type 2</td> <td>4+</td> <td>3</td> <td>2</td> </tr> <tr> <td>Type 3</td> <td>4+</td> <td>3</td> <td>2</td> </tr> <tr> <td>FDRC</td> <td>3</td> <td>2</td> <td>1</td> </tr> </tbody> </table>	FCO	Green	Yellow	Red	Type 1	3+	2	1	Type 2	4+	3	2	Type 3	4+	3	2	FDRC	3	2	1
FCO	Green	Yellow	Red																										
Type 1	3+	2	1																										
Type 2	4+	3	2																										
Type 3	4+	3	2																										
FDRC	3	2	1																										
FDRC	Green	11	4	36%	0	2	5																						
US&R	Green	28	28	100%	0	0	0	IST White Team, TN-TF1 & OH-TF1 on Alert	Green: >66% Available Yellow: 33% - 66% Available Red: <33% Available																				
MERS	Green	36*	30	83%	0	6	0	<i>*The increase in teams is based upon DEC's new team definition: "Five (5) persons consisting of Ops/Staff, Log, and/or Comms personnel"</i>	Green: >66% Available Yellow: 33% - 66% Available Red: <33% Available																				

# Readiness – National and Regional Teams



FEMA

Resource	Status	Total	FMC Available		Partially Available	Not Available	Status	Comments	Rating Criteria
NWC		5	5	100%	0	0	Activated	Enhanced Watch 24/7	<ul style="list-style-type: none"> <li>• Green = FMC</li> <li>• Yellow = PMC</li> <li>• Red = NMC</li> </ul>
NRCC		2	2	100%	0	0	Not Activated	On Alert	
HLT		1	1	100%	0	0	Not Activated		
RRCCs		10	9	90%	0	0	Activated	Region IV at Level III (7:00 am – midnight EST)	
RWCs/MOCs		10	10	100%	0	0	Activated	Region IV at Enhanced Watch (midnight – 7:00 am EST)	



# FEMA

**FEMA's mission is to support our citizens and first responders to ensure that as a nation we work together to build, sustain, and improve our capability to prepare for, protect against, respond to, recover from, and mitigate all hazards.**