



# **FEMA**

## **Daily Operations Briefing**

**Thursday, January 12, 2017**

**8:30 a.m. EST**

# Significant Activity – Jan 11 - 12



## **Significant Events:**

- Heavy precipitation - western U.S.
- Winter storm – central U.S.

## **Significant Weather:**

- Freezing rain possible – Southern Plains to Great Lakes
- Rain and snow – CA to Central Great Basin and Southwest; Ohio Valley to Northeast
- Heavy snow possible – portions of CA, Central Great Basin, and Central Rockies
- Snow – Central Great Basin to Central Plains; Northern Plains; Great Lakes
- Rain and thunderstorms – Southern Plains to Great Lakes
- Rain – CA; Lower Mississippi Valley; Tennessee Valley to Northeast
- Space Weather – Past 24 hours – None; Next 24 hours – None

**Tropical Activity Western Pacific:** No activity affecting U.S. interests

**Earthquake Activity:** No significant activity

**Declaration Activity:** None

# Winter Storm – West Coast



## Current Situation:

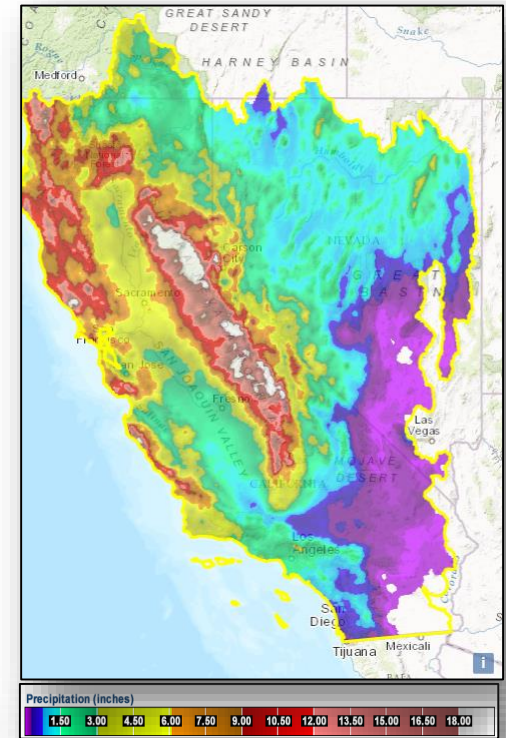
- Unsettled weather will continue for CA and NV today
- Even though rivers will drop below flood stage by late week, high water flows are forecast to persist

## Impacts:

- No injuries or confirmed fatalities
- Mandatory evacuations for 47, voluntary evacuations for 80, in CA
- Power outages: CA: 10k customers (peak 125k); NV: minimal outages; OR: 5k customers\*
- 3 (-3) shelters open with 9 (-8) occupants in CA; 1 shelter open with 44 occupants in OR; shelters have closed in NV *(ARC Midnight shelter report, as of 4:26 am EST, Jan 12)*

## Response:

- FEMA Region IX RRCC deactivated; RWC will return to Watch/Steady State at 6:30 am PST today
- FEMA Region IX IMAT-1 will demobilize from NV on Jan 13
- LNOs in CA have demobilized; LNO in NV will demobilize Jan 13
- CA EOC returned to Normal Operations
- NV EOC at Full Activation (day only); ID EOC at Partial Activation; OR EOC at Partial Activation (24/7)
- NV Governor declared a State of Emergency; OR Governor declared a State of Emergency on Jan 11



\*Note: Customer outage data is provided by the Department of Energy's EAGLE-I system. Comprehensive National coverage of all electrical service providers is not available

# Winter Storm – Central U.S.



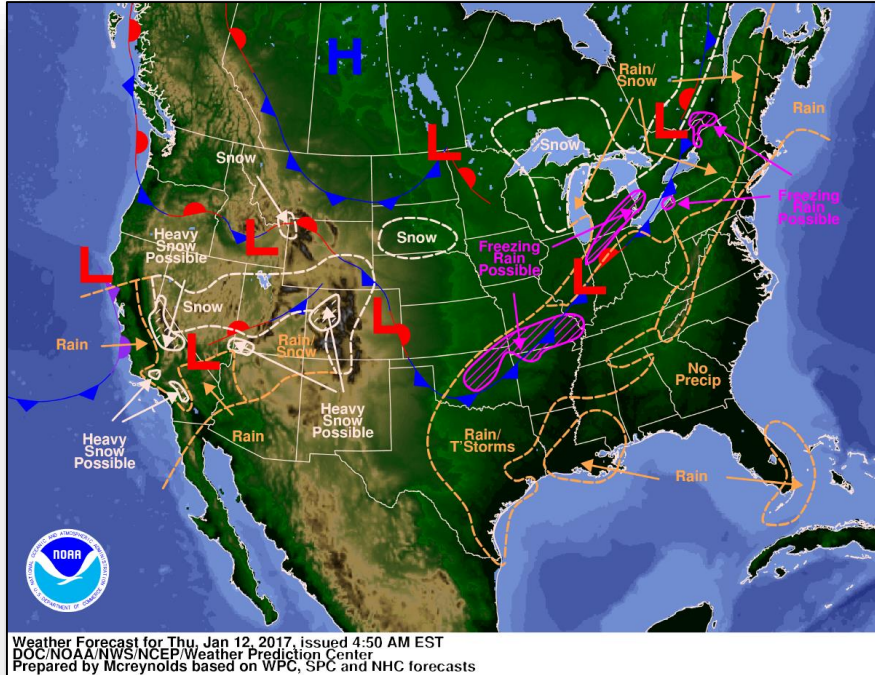
## **Current Situation:**

- A strong cold front moving through the Great Plains will bring a wide swath of freezing rain and sleet from the Southern Plains to the Ohio Valley starting late tonight

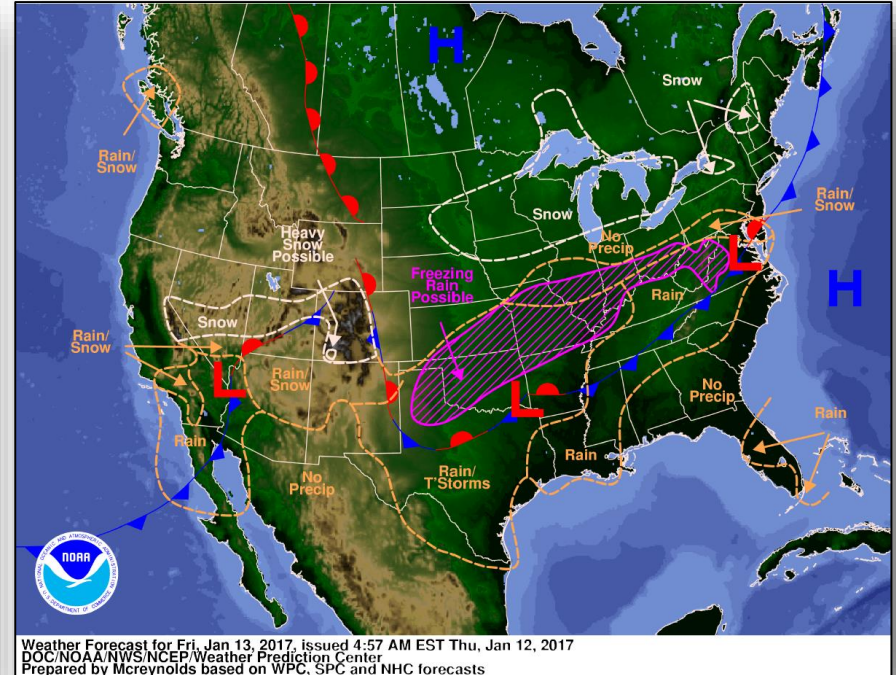
## **Preparation / Response:**

- FEMA Region VI:
  - RRCC will go to Level III at 8:00 am CST on Friday, Jan 13
  - IMAT-2 deploying to OK EOC today
- FEMA Region VII:
  - RRCC will go to Level III (day shift only) at 7:00 am CST on Saturday, Jan 14
  - LNOs deploying to MO & KS
- FEMA HQ:
  - ISB Team deployed to Norman, OK

# National Weather Forecast

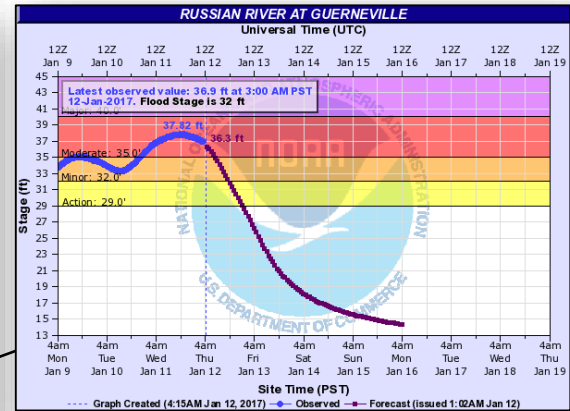
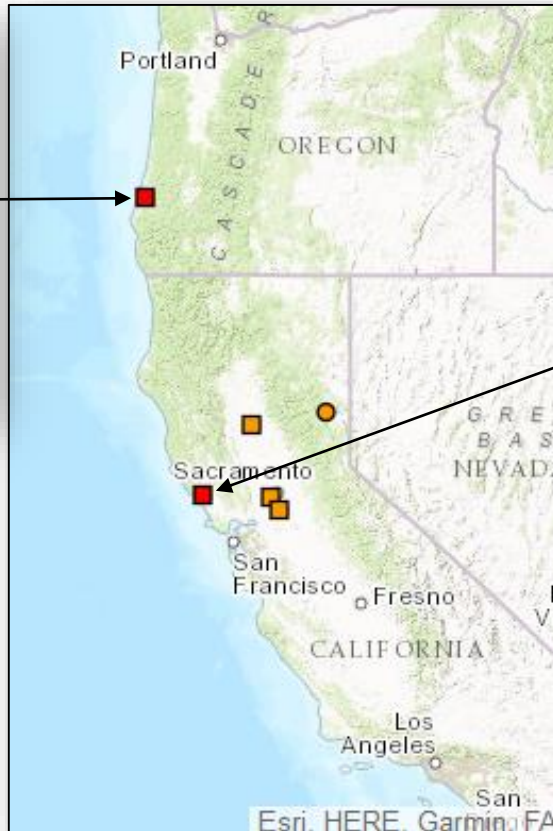
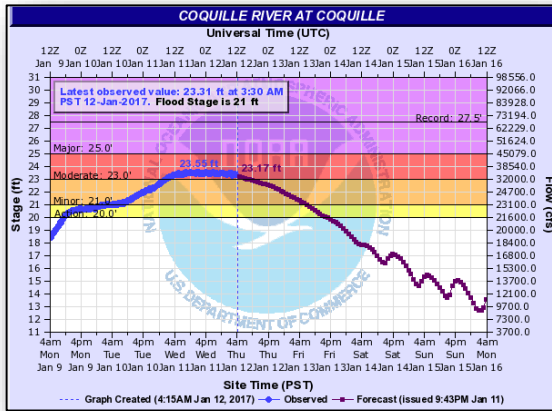


*Today*

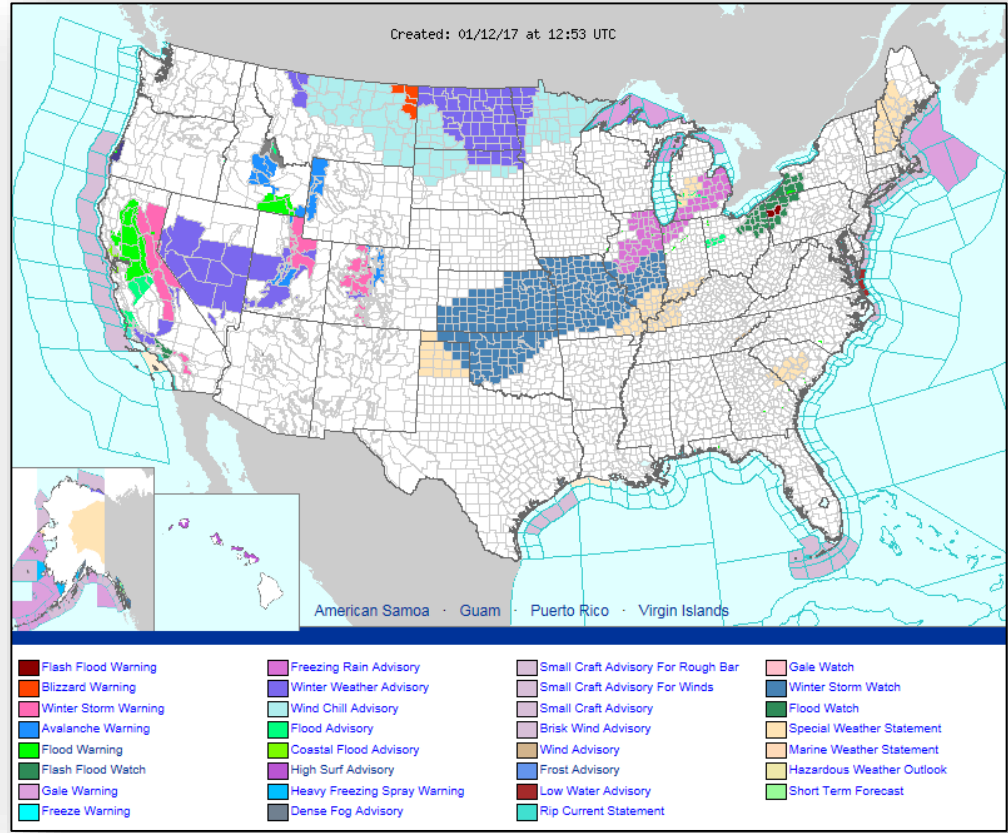


*Tomorrow*

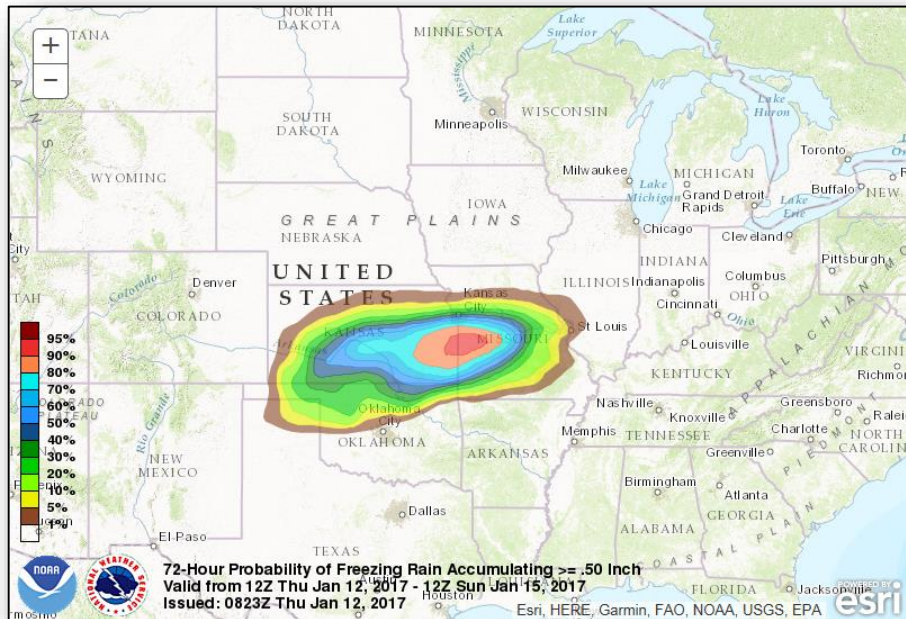
# River Flooding – CA



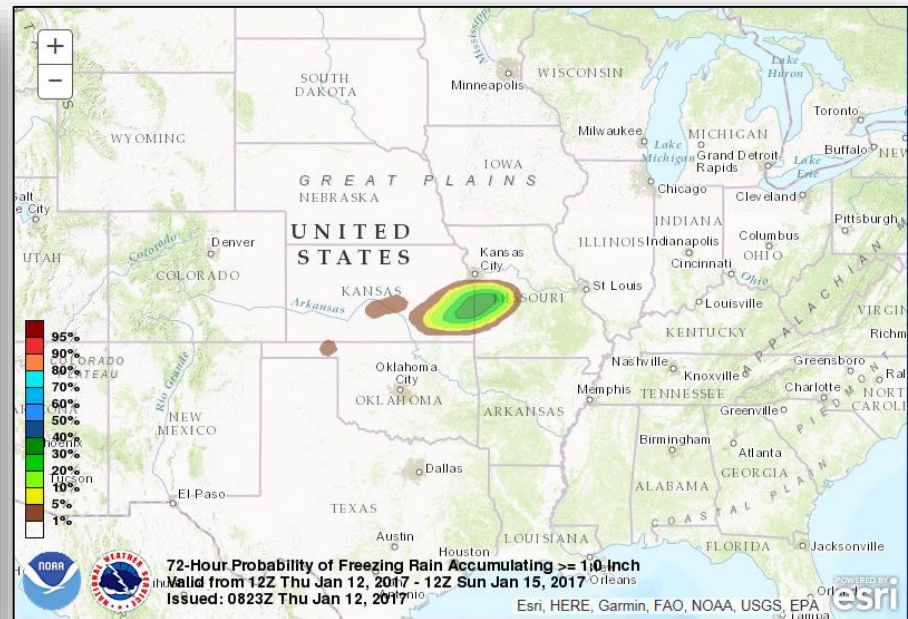
# Active Watches and Warnings



# Ice Accumulation Probability – Days 1-3



Ice accumulation 0.50"



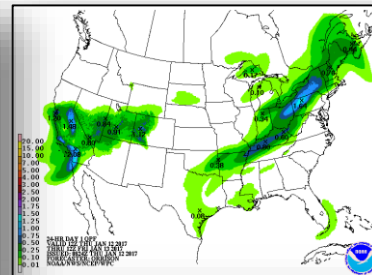
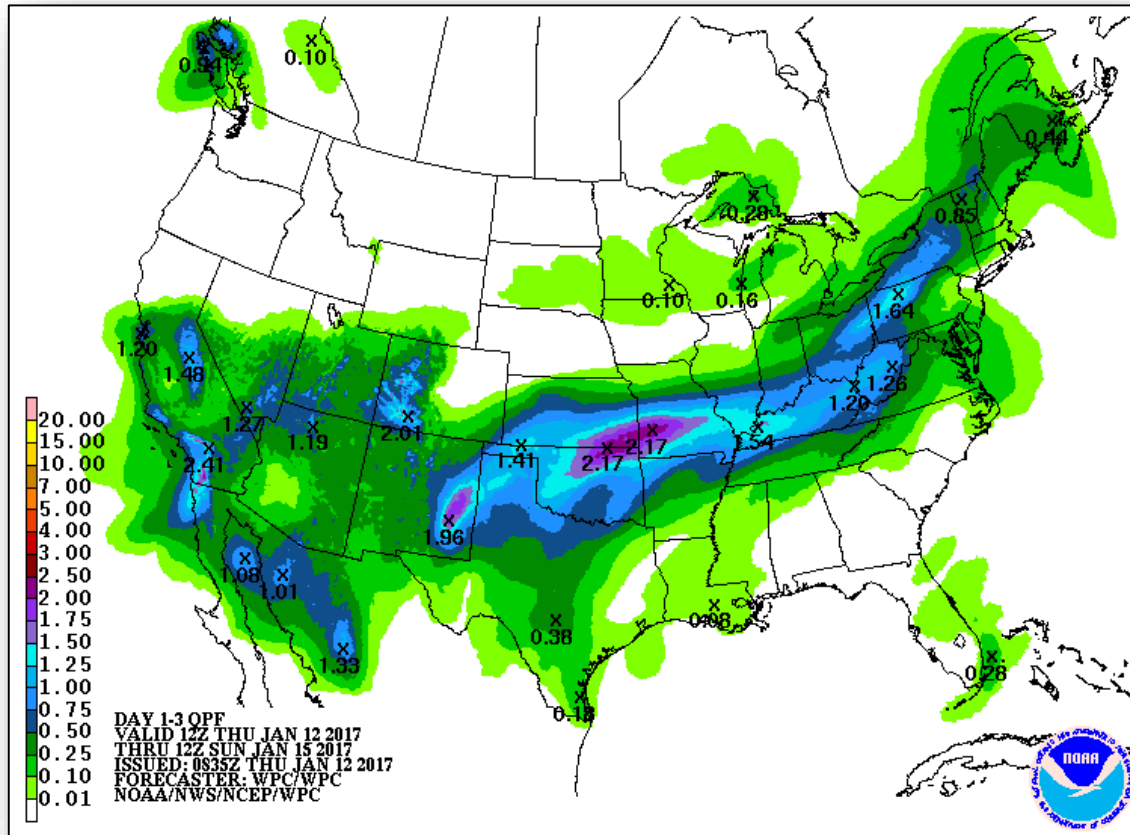
Ice accumulation 1.0"



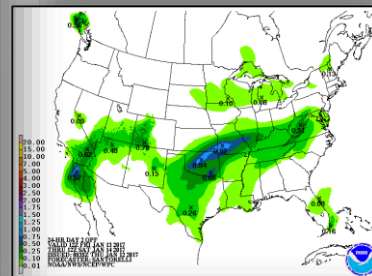
# Precipitation Forecast – Days 1-3



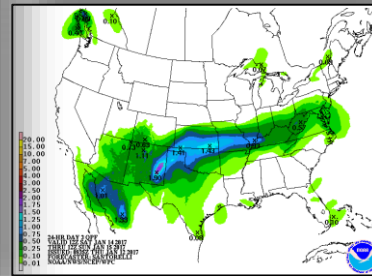
FEMA



Day 1



Day 2

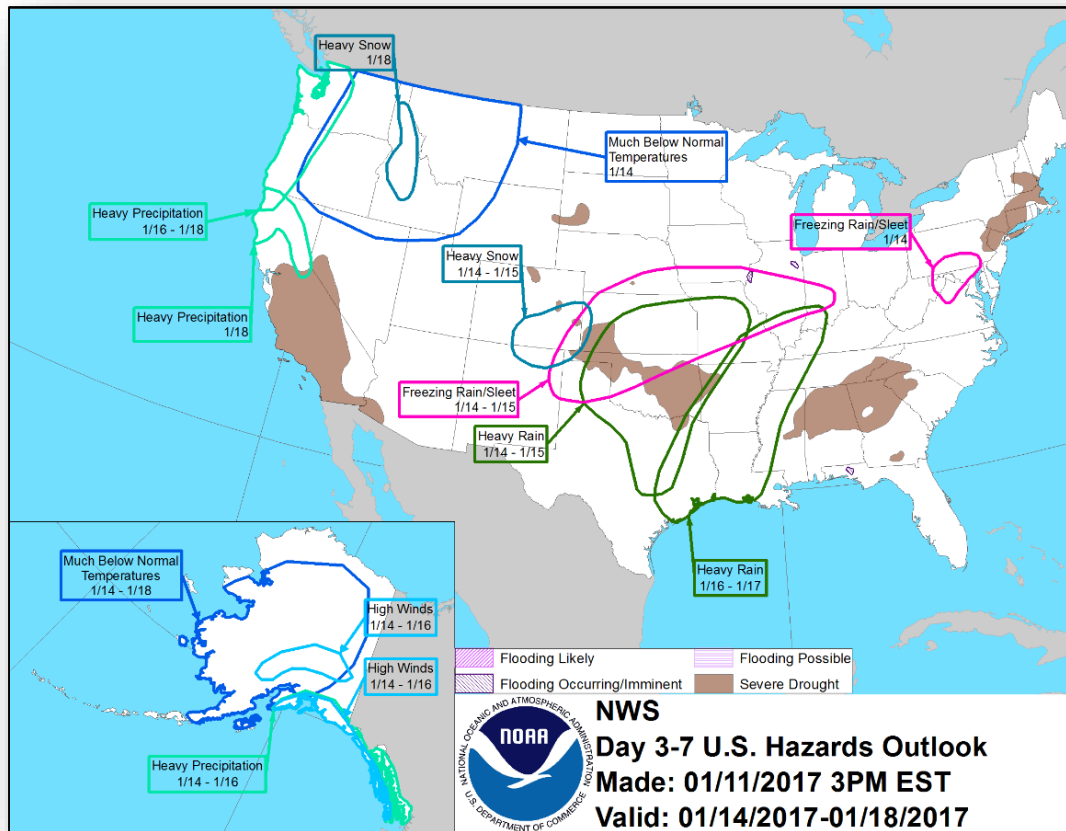


Day 3



FEMA

# Hazards Outlook – Jan 14 -18



# Joint Preliminary Damage Assessments



FEMA

Region	State / Location	Event	IA/PA	Number of Counties		Start – End
				Requested	Completed	
IV	GA	Severe storms, straight-line winds & tornadoes - January 2-3, 2017	IA	1	0	1/11-TBD
			PA	8	0	1/11-TBD
VIII	SD	Snowstorms – November 23 - December 26, 2016	PA	24	0	1/17-TBD
X	AK*	Flooding, erosion & permafrost degradation and continuing – January 1, 2016 & continuing	IA	1	0	12/29-TBD
			PA	1	0	12/29-TBD
	OR	Freezing rain, ice, snow & flooding December 14, 2016 & continuing	PA	2	0	1/9-TBD

*\*PDA's are for the Newtok Village and include the relocation of the Yupik Tribe (Pop 350). Due to weather and access, the PDA's are assessed remotely from the RX FRC in coordination with the Newtok Village*

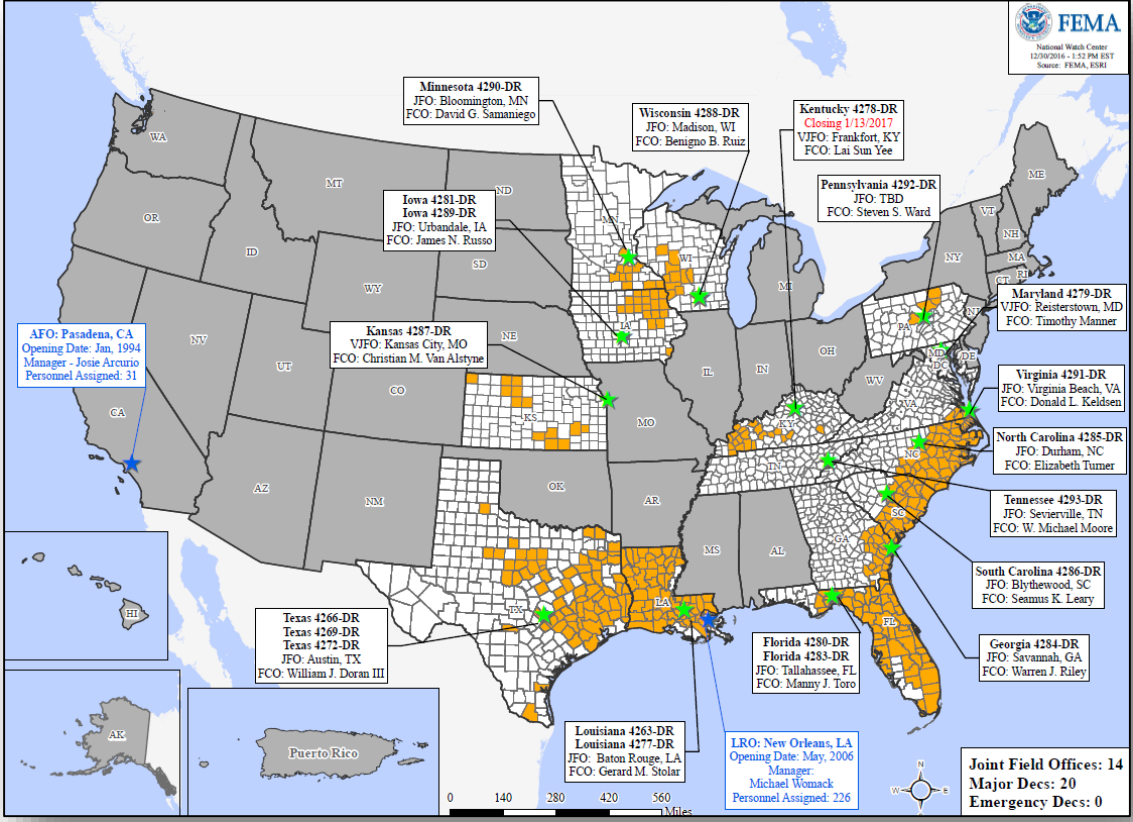
# Disaster Requests & Declarations



FEMA

Declaration Requests in Process		Requests APPROVED (since last report)	Requests DENIED (since last report)
2	Date Requested	0	0
Newtok Village (Yupik Tribe, Bethel Borough, AK) – DR Flooding, Persistent Erosion, and Permafrost Degradation	December 24, 2016		
GA – DR Severe Storms, Tornadoes, and Straight-line Winds	January 9, 2017		

# Open Field Offices



# Readiness – Deployable Teams and Assets



Resource	Status	Total	FMC Available		Partially Available	Not Available	Detailed, Deployed, Activated	Comments	Rating Criteria																				
National IMAT	Yellow	3	2	66%	0	0	1	East 1 to LA (Exercise: Jan 9-12) remains deployable East 2 to LA (DR-4277)	Green: >3 Teams Available Yellow: 1 - 2 Teams Available Red: 0 Teams Available  <i>N-IMAT red if 50% of Section Chiefs or Team Leader unavailable for deployment</i>																				
Regional IMAT	Yellow	13	5	38%	0	0	8	<b>Deployed:</b> Region II to LA (exercise through Jan 13) Region III to VA (DR-4291) Region IV-1 to NC (DR-4285) Region V to MN (DR-4290) Region VI-1 to TN (DR-4293) <b>Region VI-2 to OK</b> Region VII to IA (DR-4281) Region IX-1 to NV <b>will demobilize Jan 13</b>	Green > 6 Teams Available Yellow: 4 - 6 Teams Available Red: 0 - 4 Teams Available  <i>R-IMAT also red if TL or Ops / Log Chief is unavailable &amp; has no qualified replacement</i>																				
FCO	Red	36	6	17%	0	5	25		OCD Readiness <table border="1"> <tr> <td>FCO</td> <td>Green</td> <td>Yellow</td> <td>Red</td> </tr> <tr> <td>Type 1</td> <td>3+</td> <td>2</td> <td>1</td> </tr> <tr> <td>Type 2</td> <td>4+</td> <td>3</td> <td>2</td> </tr> <tr> <td>Type 3</td> <td>4+</td> <td>3</td> <td>2</td> </tr> <tr> <td>FDRC</td> <td>3</td> <td>2</td> <td>1</td> </tr> </table>	FCO	Green	Yellow	Red	Type 1	3+	2	1	Type 2	4+	3	2	Type 3	4+	3	2	FDRC	3	2	1
FCO	Green	Yellow	Red																										
Type 1	3+	2	1																										
Type 2	4+	3	2																										
Type 3	4+	3	2																										
FDRC	3	2	1																										
FDRC	Green	12	3	25%	0	1	8																						
US&R	Green	28	28	100%	0	0	0		Green: >66% Available Yellow: 33% - 66% Available Red: <33% Available																				
MERS	Green	18	18	100%	0	0	0		Green: >66% Available Yellow: 33% - 66% Available Red: <33% Available																				

# Readiness – National and Regional Teams



FEMA

Resource	Status	Total	FMC Available		Partially Available	Not Available	Status	Comments	Rating Criteria
NWC	Green	5	5	100%	0	0	Watch/Steady State		<ul style="list-style-type: none"> <li>• Green = FMC</li> <li>• Yellow = PMC</li> <li>• Red = NMC</li> </ul>
NRCC	Green	2	2	100%	0	0	Not Activated		
HLT	Green	1	1	100%	0	0	Not Activated		
RRCCs	Green	10	10	100%	0	0	Not Activated	Region IX deactivated on Jan 11 Region VII will go to Level III (day shift) at 7:00 am CST Jan 14 Region VI will go to Level III at 8:00 am CST Jan 13	
RWCs/MOCs	Green	10	9	90%	0	1	Activated	Region IX will return to Watch/Steady State at 6:30 am PST today	



# FEMA

**FEMA's mission is to support our citizens and first responders to ensure that as a nation we work together to build, sustain, and improve our capability to prepare for, protect against, respond to, recover from, and mitigate all hazards.**