



# **FEMA**

## **Daily Operations Briefing**

**Thursday, December 15, 2016**

**8:30 a.m. EST**

# Significant Activity – Dec 14-15



**Significant Events:** None

**Significant Weather:**

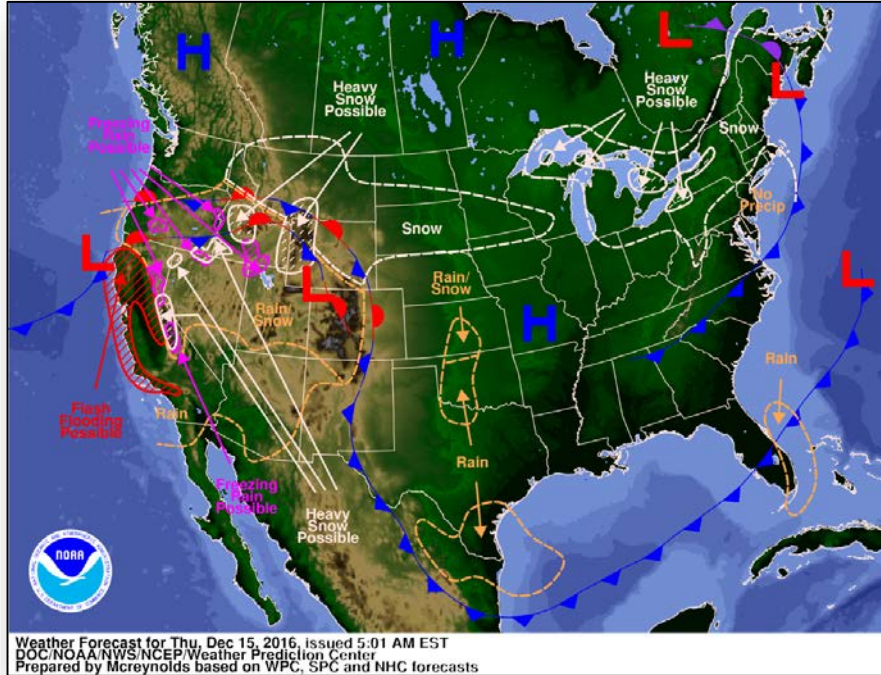
- Rain – northern CA to Southwest; Southern Plains
- Flash flooding possible – CA
- Rain and snow – Pacific Northwest to Central Great Basin and Central Rockies; Mid-Atlantic
- Freezing rain possible – portions of Pacific Northwest, Northern Intermountain, Sierras
- Heavy snow possible – Northern Intermountain to Northern Rockies; Great Lakes & northern NY
- Snow – Northern Intermountain to Upper Mississippi Valley; Great Lakes to Central Appalachians and Northeast
- Space Weather – Past 24 hours – none; next 24 hours – none predicted

**Tropical Activity Western Pacific:** No activity affecting U.S. interests

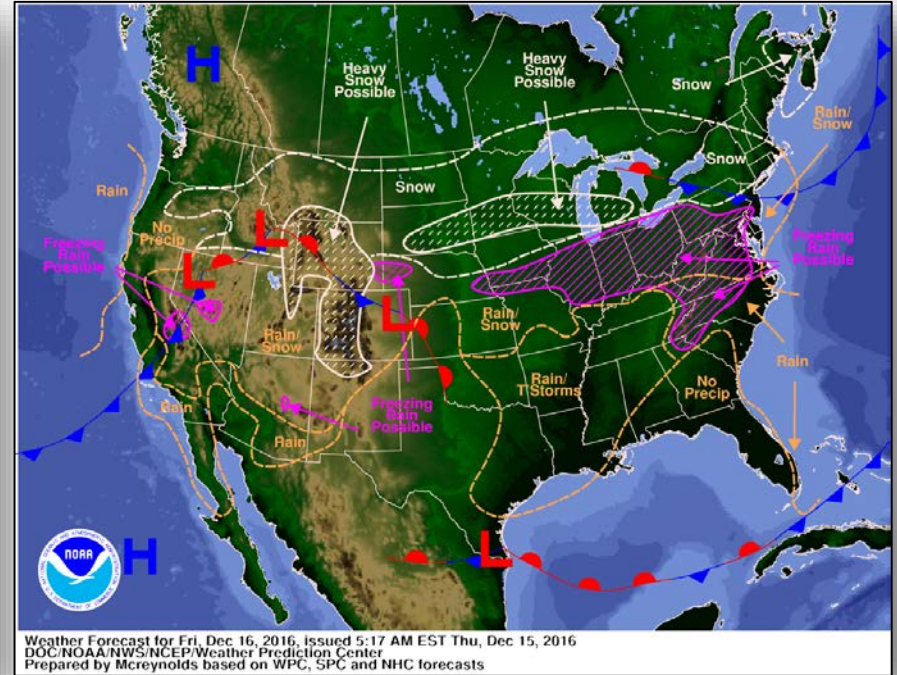
**Earthquake Activity:** No significant activity

**Declaration Activity:** None

# National Weather Forecast

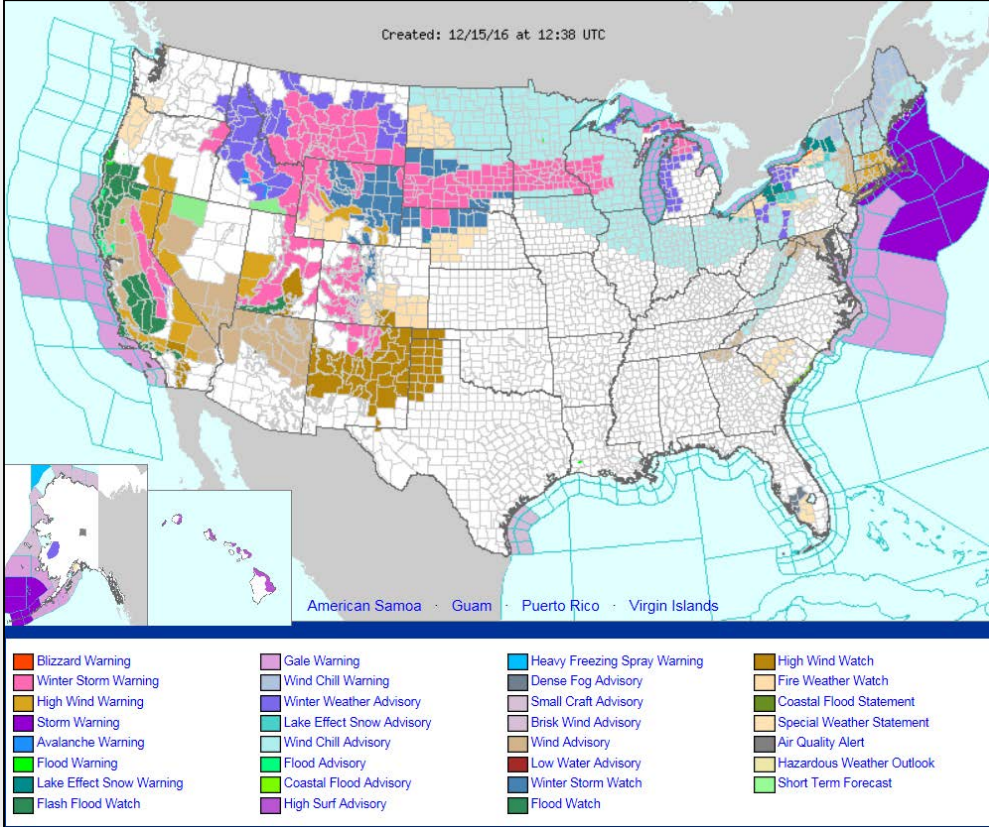


*Today*



*Tomorrow*

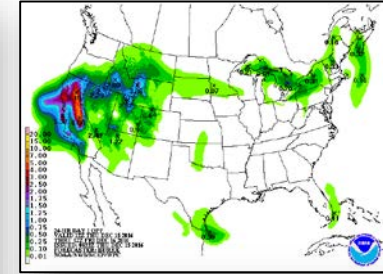
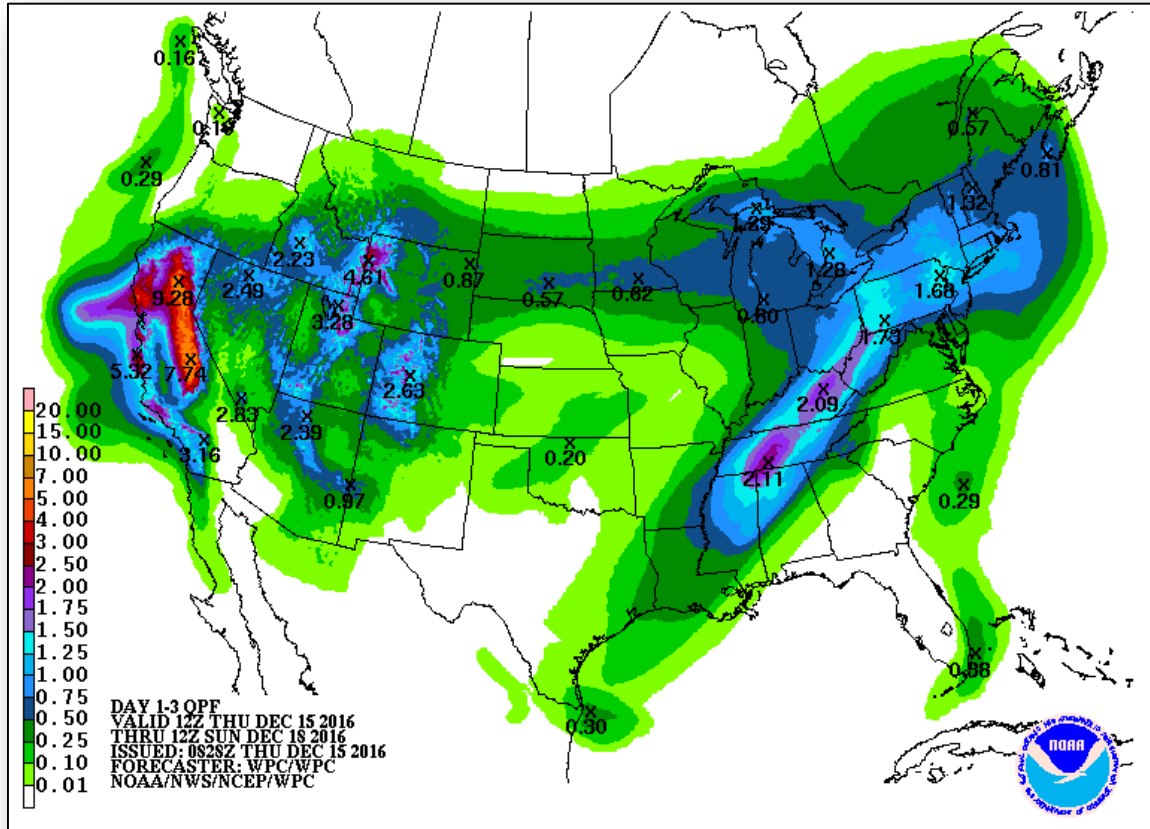
# Active Watches and Warnings



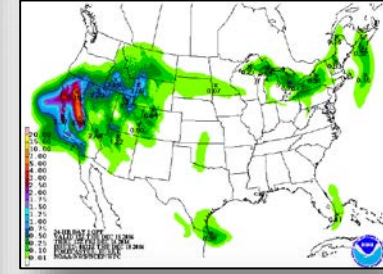
# Precipitation Forecast – Days 1-3



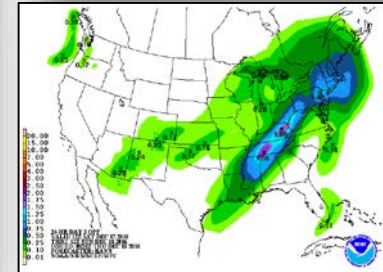
FEMA



Day 1



Day 2

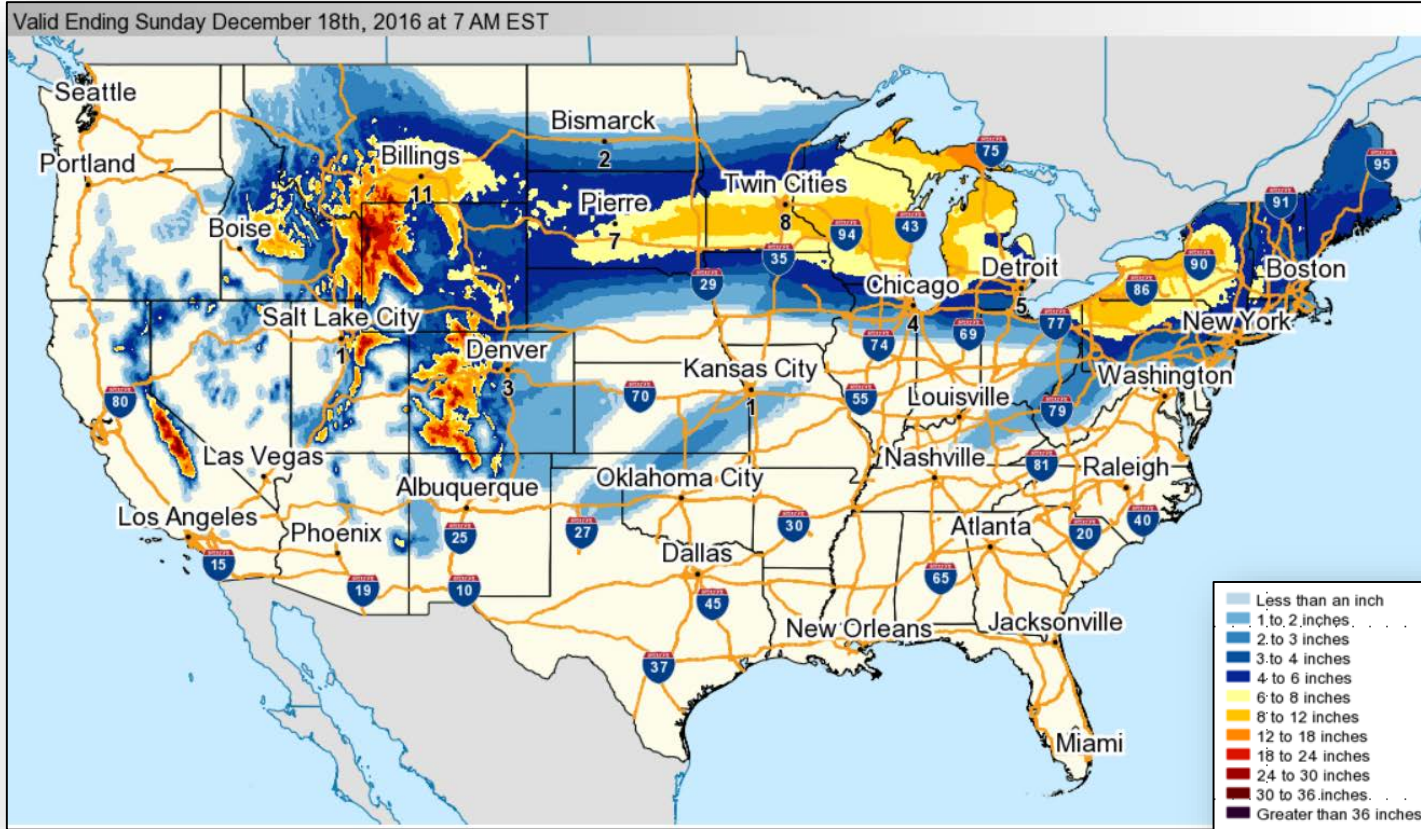


Day 3

# Forecast Snowfall



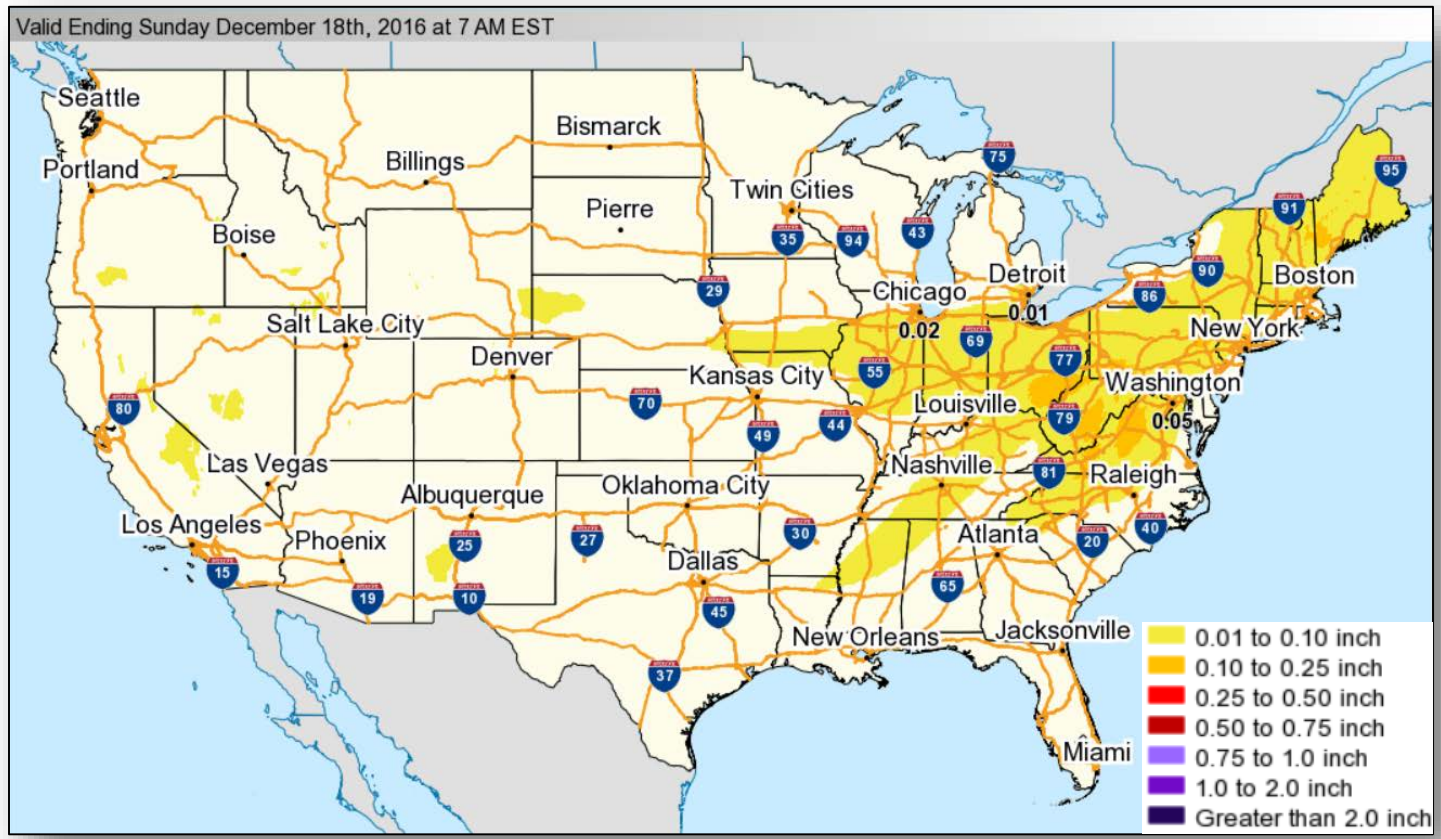
FEMA



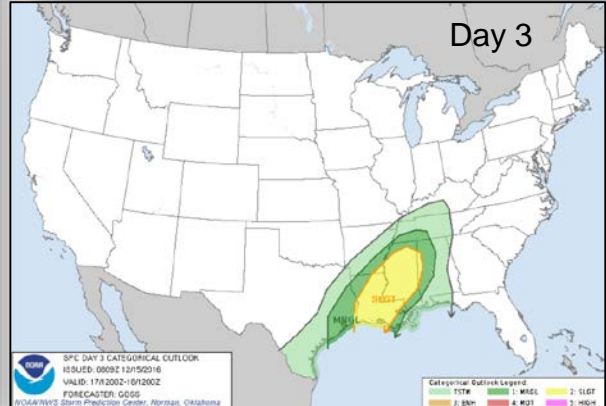
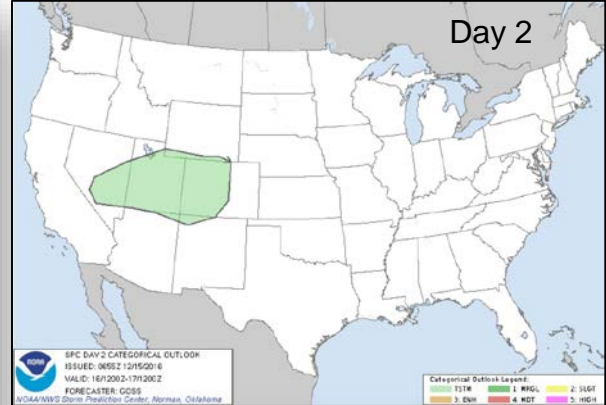
# Forecast Ice



FEMA

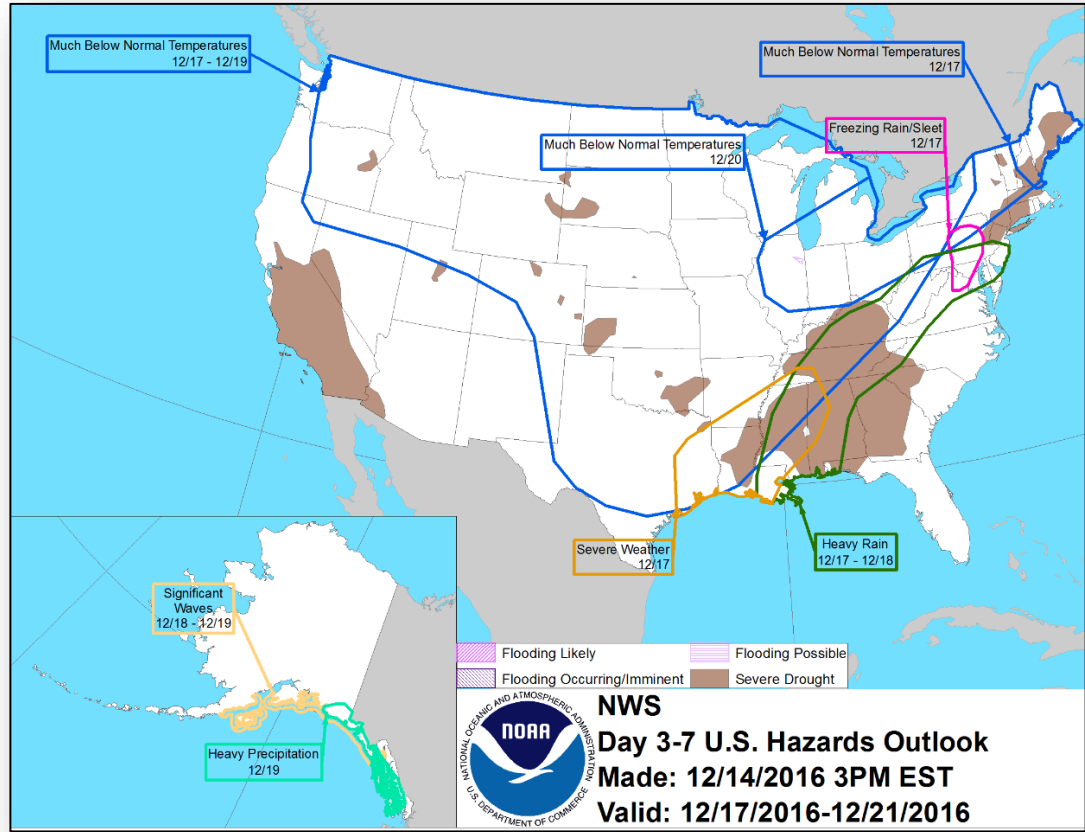


# Severe Weather Outlook – Days 1-3

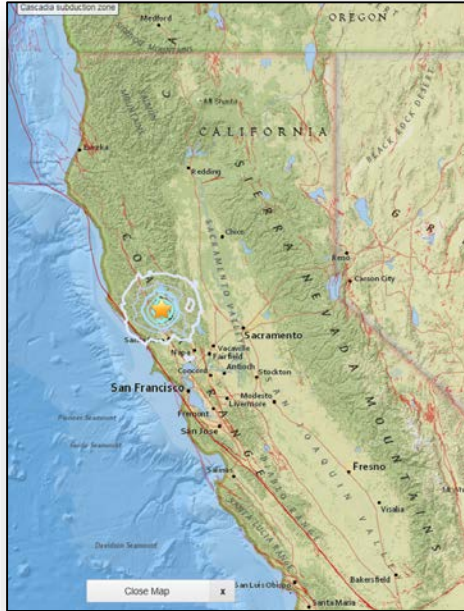




# Hazards Outlook – Dec 17-21



# Earthquake – Northern California



[139] responses in 142 ZIP codes (Max CDI = V)

	125°W	124°W	123°W	122°W	121°W				
SHAKING	Not felt	Weak	Light	Moderate	Strong	Very strong	Severe	Violent	Extreme
DAMAGE	None	None	None	Very light	Light	Moderate	Moderate/Heavy	Heavy	Very Heavy
INTENSITY	I	II-III	IV	V	VI	VII	VIII	IX	X

## M 5.0 – Northern California

- Magnitude 5.0 earthquake (preliminary report of M4.7) occurred at 11:41 a.m. EST on December 14, 2016 at a depth of 1 mile, 27 miles north-northwest of Santa Rosa (pop 168k), CA
- Green PAGER alert was issued indicating a low likelihood of casualties and damages
- Level IV on Modified Mercalli Intensity scale: 7k exposed to light shaking, 420k exposed to weak shaking
- Occurred on land – no tsunami generated
- No reports of fatalities, injuries or damages
- FEMA Region IX remains at Watch/Steady State
- CA EOC at normal operations
- No requests for FEMA assistance

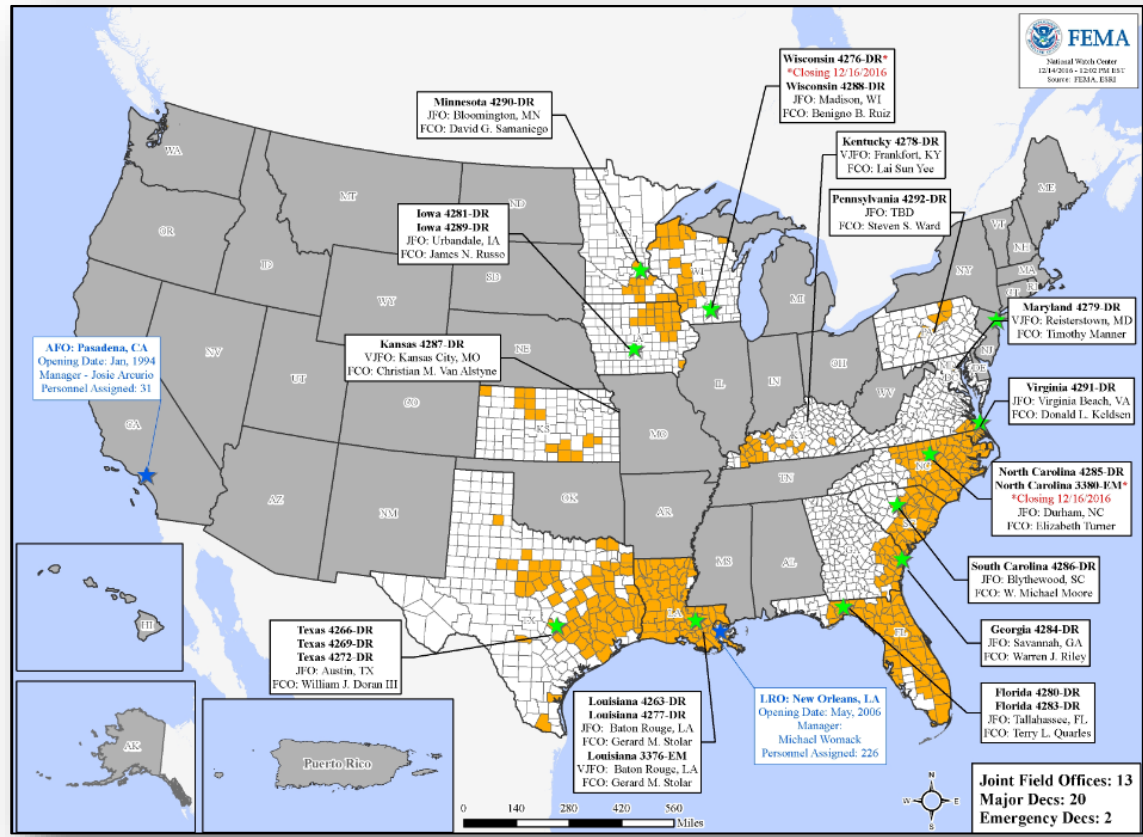
# Disaster Requests & Declarations



FEMA

Declaration Requests in Process		Requests APPROVED (since last report)	Requests DENIED (since last report)
1	Date Requested	0	0
TN – DR Severe Storms, Straight-line Winds, Tornadoes, Landslides, Drought, and Wildfires	December 9, 2016		

# Open Field Offices



# Readiness – Deployable Teams and Assets



Resource	Status	Total	FMC Available		Partially Available	Not Available	Detailed, Deployed, Activated	Comments	Rating Criteria																
National IMAT		3	2	66%	0	0	1	East 2 to LA (DR-4277)	Green = 3 Teams Available Yellow = 1 - 2 Teams Available Red = 0 Teams Available  <i>N-IMAT red if 50% of Section Chiefs or Team Leader unavailable for deployment.</i>																
Regional IMAT		13	7	53%	0	0	6	<b>Deployed:</b> Region II to CA for CERTEX (Dec 12-16) Region III to VA (DR-4291) Region IV-1 to NC (DR-4285) Region IV-2 to FL (DR-4280/4283) Demobilize Dec 16 Region V to MN (DR-4290) Region VII to IA (DR-4281)	Green = > 6 Teams Available Yellow = 4 - 6 Teams Available Red = < 4 Teams Available  <i>R-IMAT also red if TL or Ops / Log Chief is unavailable &amp; has no qualified replacement</i>																
FCO		34	9	26%	0	2	23		OCD Readiness <table border="1"> <thead> <tr> <th>FCO</th> <th>Green</th> <th>Yellow</th> <th>Red</th> </tr> </thead> <tbody> <tr> <td>Type 1</td> <td>3+</td> <td>2</td> <td>1</td> </tr> <tr> <td>Type 2</td> <td>4+</td> <td>3</td> <td>2</td> </tr> <tr> <td>Type 3</td> <td>4+</td> <td>3</td> <td>2</td> </tr> </tbody> </table>	FCO	Green	Yellow	Red	Type 1	3+	2	1	Type 2	4+	3	2	Type 3	4+	3	2
FCO	Green	Yellow	Red																						
Type 1	3+	2	1																						
Type 2	4+	3	2																						
Type 3	4+	3	2																						
FDRC		11	3	27%	0	2	6		<table border="1"> <thead> <tr> <th>FDRC</th> <th>Green</th> <th>Yellow</th> <th>Red</th> </tr> </thead> <tbody> <tr> <td></td> <td>3</td> <td>2</td> <td>1</td> </tr> </tbody> </table>	FDRC	Green	Yellow	Red		3	2	1								
FDRC	Green	Yellow	Red																						
	3	2	1																						
US&R		28	28	100%	0	0	0		Green = > 66% Available Yellow = 33% - 66% Available Red = < 33% Available																
MERS		18	18	100%	0	0	0	<b>Assets are supporting:</b> MN (DR-4290)	Green = > 66% Available Yellow = 33% - 66% Available Red = < 33% Available																

# Readiness – National and Regional Teams



FEMA

Resource	Status	Total	FMC Available		Partially Available	Not Available	Status	Comments	Rating Criteria
NWC		5	5	100%	0	0	Watch / Steady State		<ul style="list-style-type: none"> <li>• Green = FMC</li> <li>• Yellow = PMC</li> <li>• Red = NMC</li> </ul>
NRCC		2	2	100%	0	0	Not Activated		
HLT		1	1	100%	0	0	Not Activated		
RRCCs		10	10	100%	0	0	Not Activated		
RWCs/MOCs		10	10	100%	0	0	Watch / Steady State		

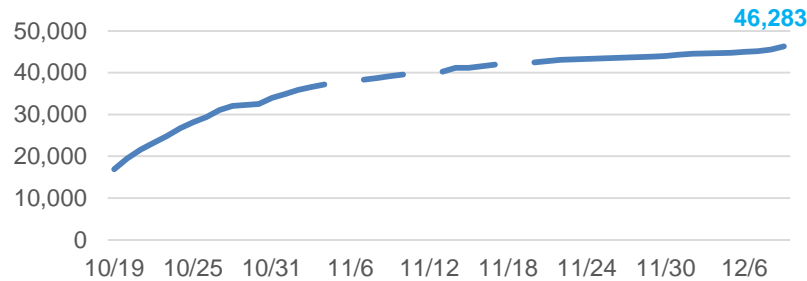


Declared: 10/11/2016  
 Period Ends: 10/30/2016

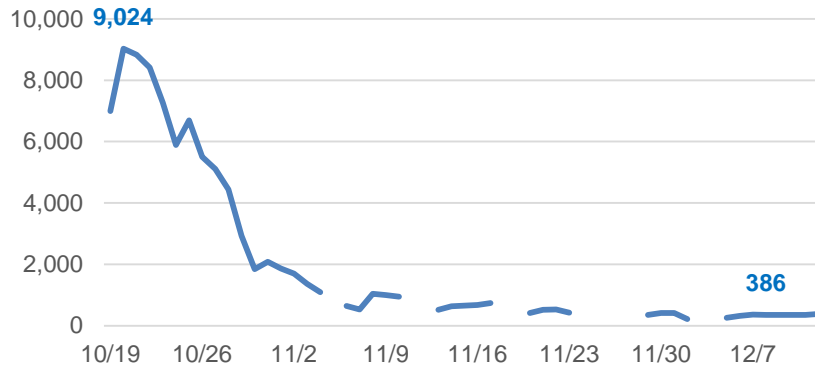
Incident Period Begins: 10/04/2016

Incident

### CUMULATIVE REGISTRATIONS



### INSPECTIONS OUTSTANDING



### Individual Assistance

<b>Total Registrations</b>	46,283	
<b>IA Applications Approved</b>	10,863	
<b>Total IHP (A/D)</b>	\$34.2 M	\$34.6 M
<b>Total ONA (A/D)</b>	\$6.0 M	\$6.0 M
<b>Total HA (A/D)</b>	\$28.3 M	\$28.6 M
<b>SBA Loans</b>	\$36.3 M	
<b>Max Awards (51)</b>	\$1.69 M	

### Housing Inspections

<b>Inspections Issued</b>	32,668
<b>Total Inspections Returned</b>	32,282
<b>% Completed</b>	99%

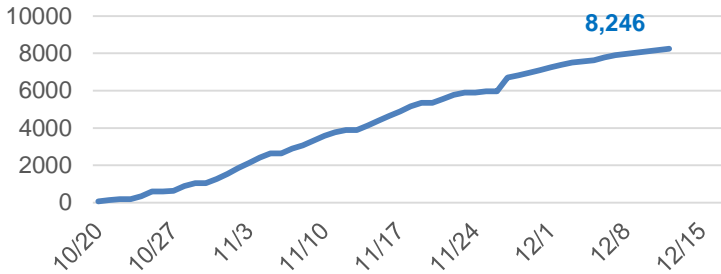


Declared: 10/11/2016  
Period Ends: 10/30/2016

Incident Period Begins: 10/04/2016

Incident

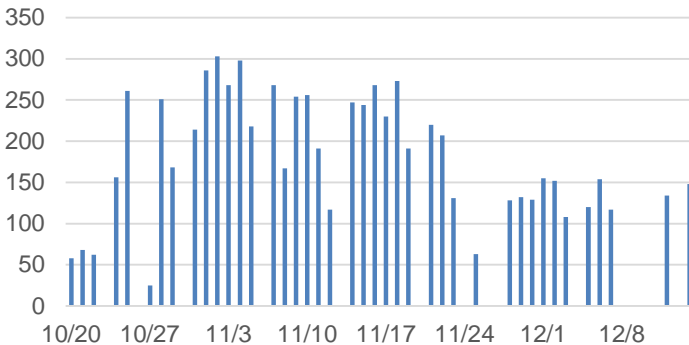
### CUMULATIVE DRC VISITS



### Disaster Recovery Centers

Total Visits	8,246
Total Fixed DRCs	15
Total MDRCs	1
Total MDRC Circuits	10

### DAILY DRC VISITS



### Disaster Survivor Assistance Teams

DSAT Staff	6
Cumulative Interactions	55,353
Survivor Interactions	30,277
Survivor Registrations	3,113
Case Inquiries	737
Case Updates	135









# FEMA

**FEMA's mission is to support our citizens and first responders to ensure that as a nation we work together to build, sustain, and improve our capability to prepare for, protect against, respond to, recover from, and mitigate all hazards.**