



FEMA

Daily Operations Briefing

Saturday, December 3, 2016

8:30 a.m. EST

Significant Activity – Dec 2-3



Significant Events: None

Significant Weather:

- Flash flooding possible – Southern Plains to Lower Mississippi Valley
- Flash Flood Watch - all Hawaiian Islands
- Rain and thunderstorms – Southern Plains to Lower Mississippi Valley
- Rain – Pacific Northwest; Southwest to Middle Mississippi Valley, Ohio Valley and Southeast
- Rain and snow – Southwest to Upper Mississippi Valley
- Snow – Northern Intermountain to Northern Rockies; Northern Plains; Great Lakes to Central Appalachians and Northeast
- Red Flag Warnings – CA
- Critical/Elevated Fire Weather areas – southern CA
- Space Weather – Past 24 hours – none; next 24 hours – none

Tropical Activity: No activity affecting U.S. territories

Earthquake Activity: No significant activity

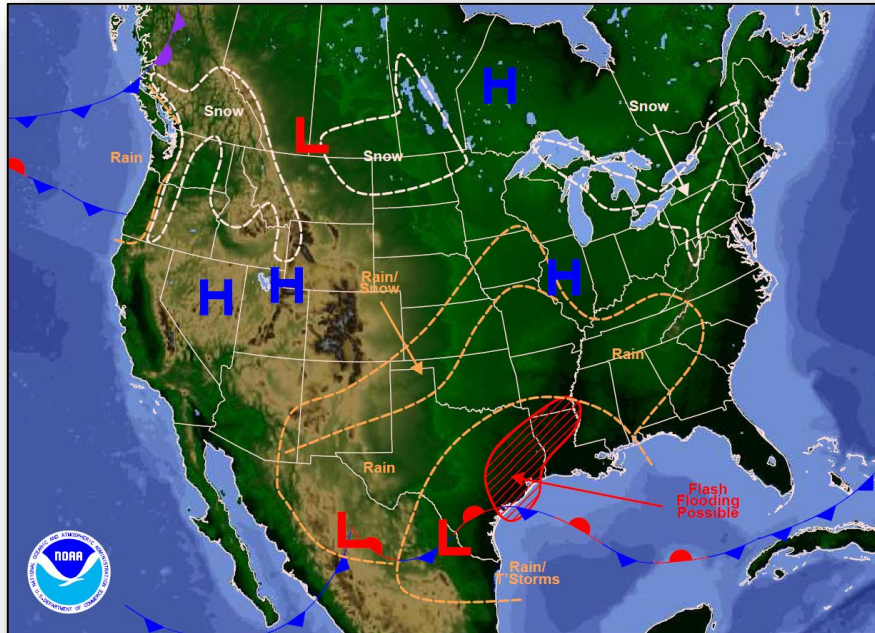
Declaration Activity:

- Major Disaster Declaration approved - PA

National Weather Forecast

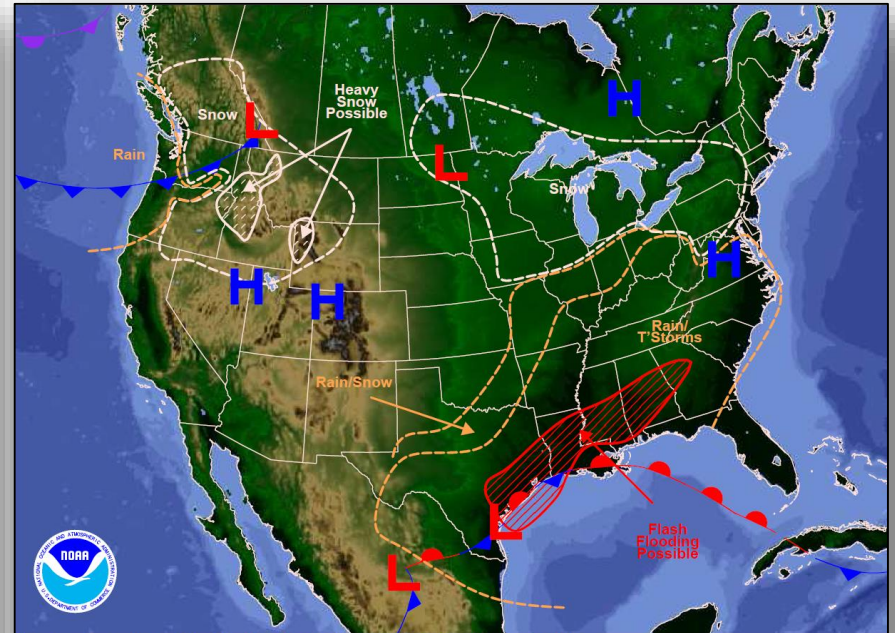


FEMA



Weather Forecast for Sat, Dec 03, 2016, issued 3:42 AM EST
DOC/NOAA/NWS/NCEP/Weather Prediction Center
Prepared by Krekeler based on WPC, SPC and NHC forecasts

Today



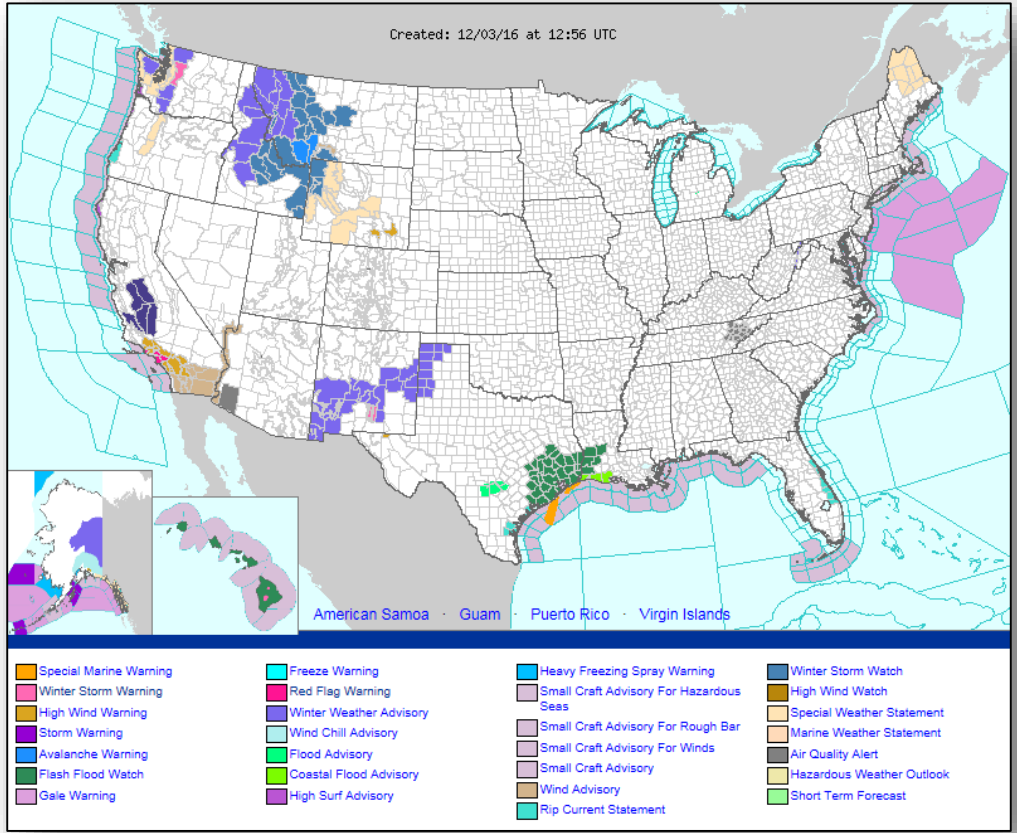
Weather Forecast for Sun, Dec 04, 2016, issued 3:58 AM EST Sat, Dec 03, 2016
DOC/NOAA/NWS/NCEP/Weather Prediction Center
Prepared by Krekeler based on WPC, SPC and NHC forecasts

Tomorrow

Active Watches and Warnings



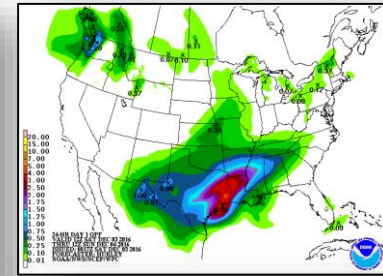
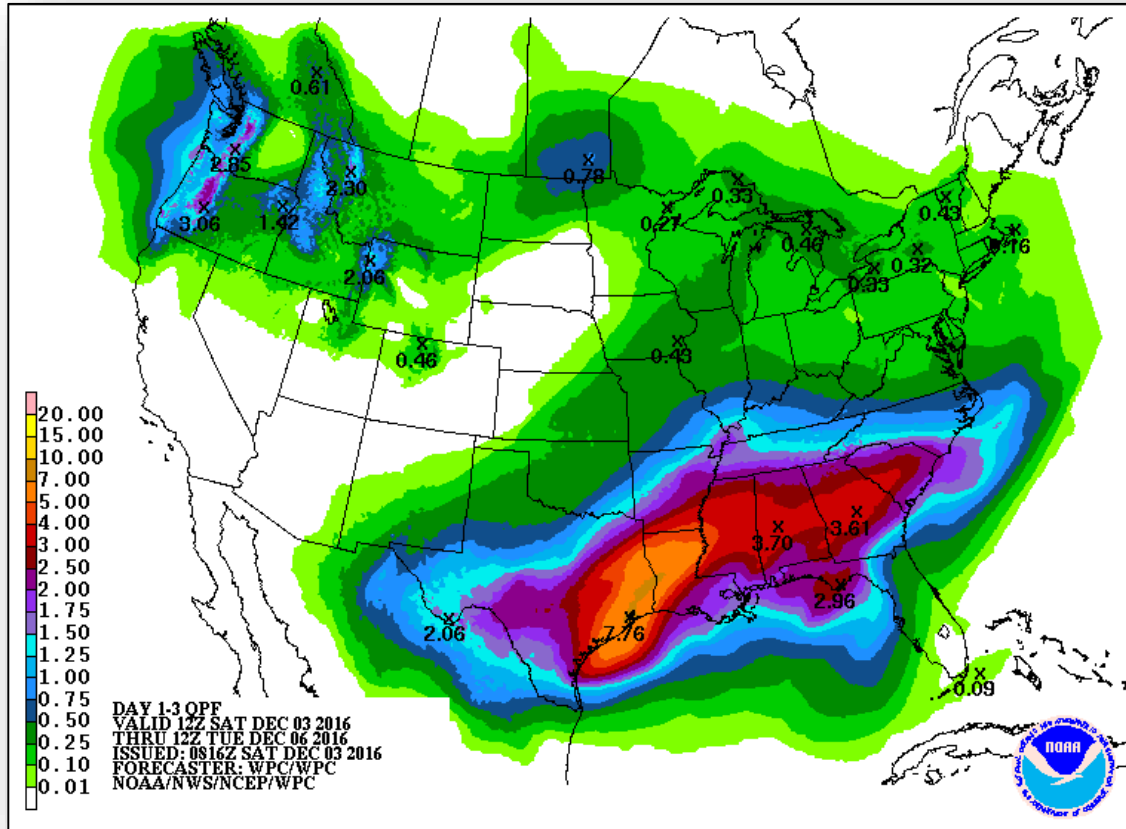
FEMA



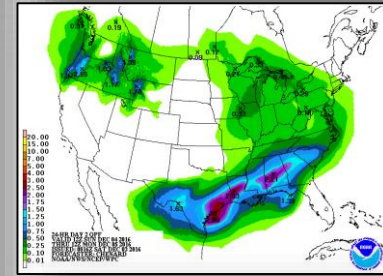
Precipitation Forecast – Days 1-3



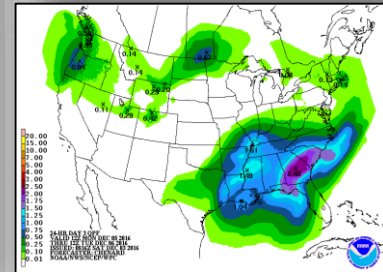
FEMA



Day 1

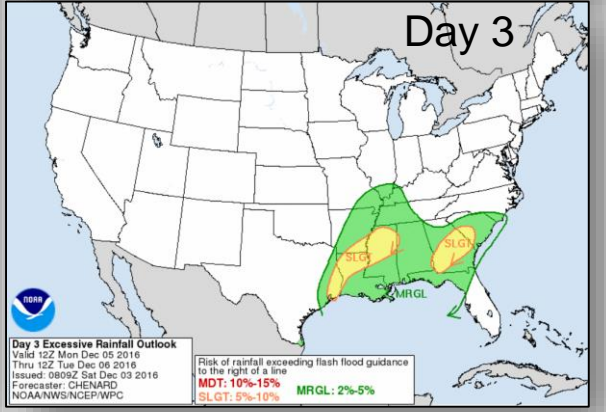
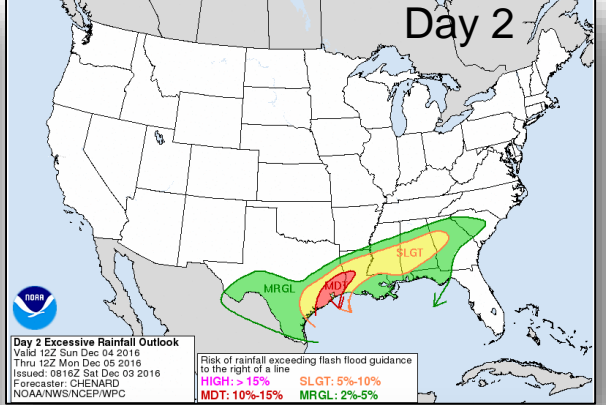
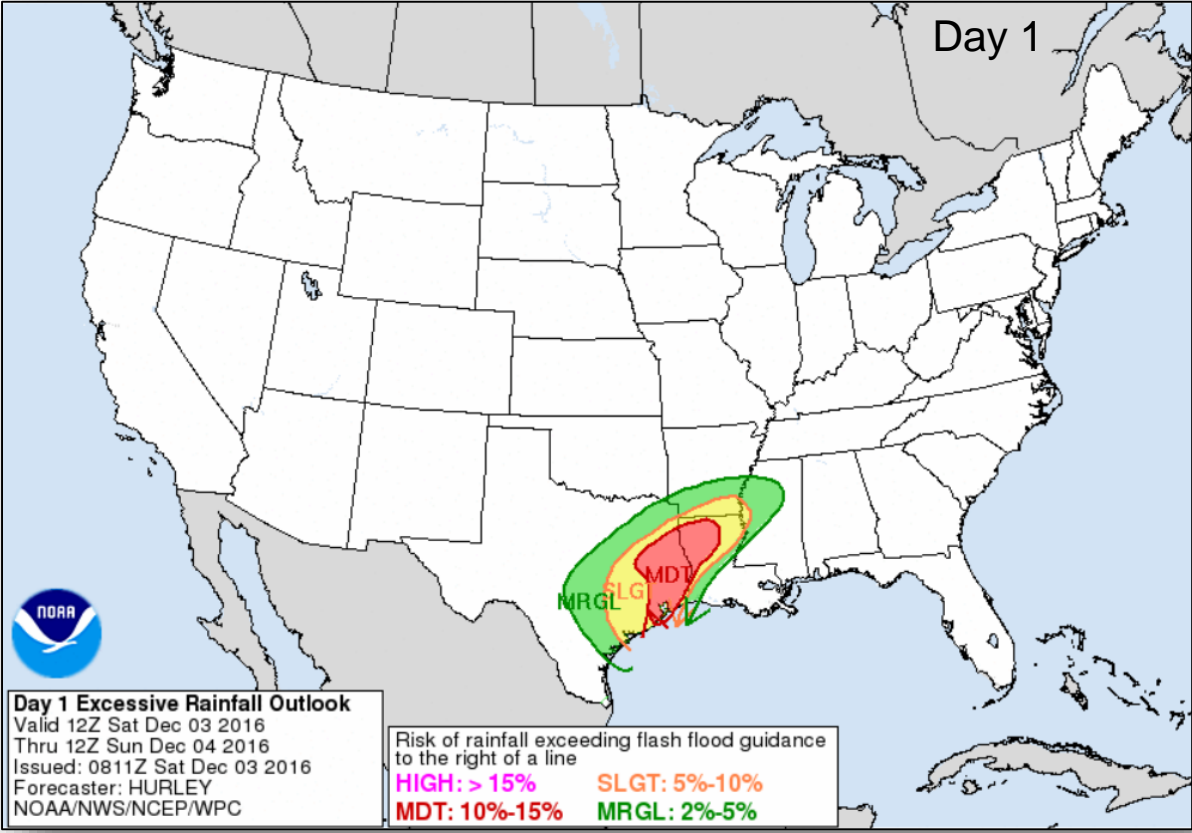


Day 2



Day 3

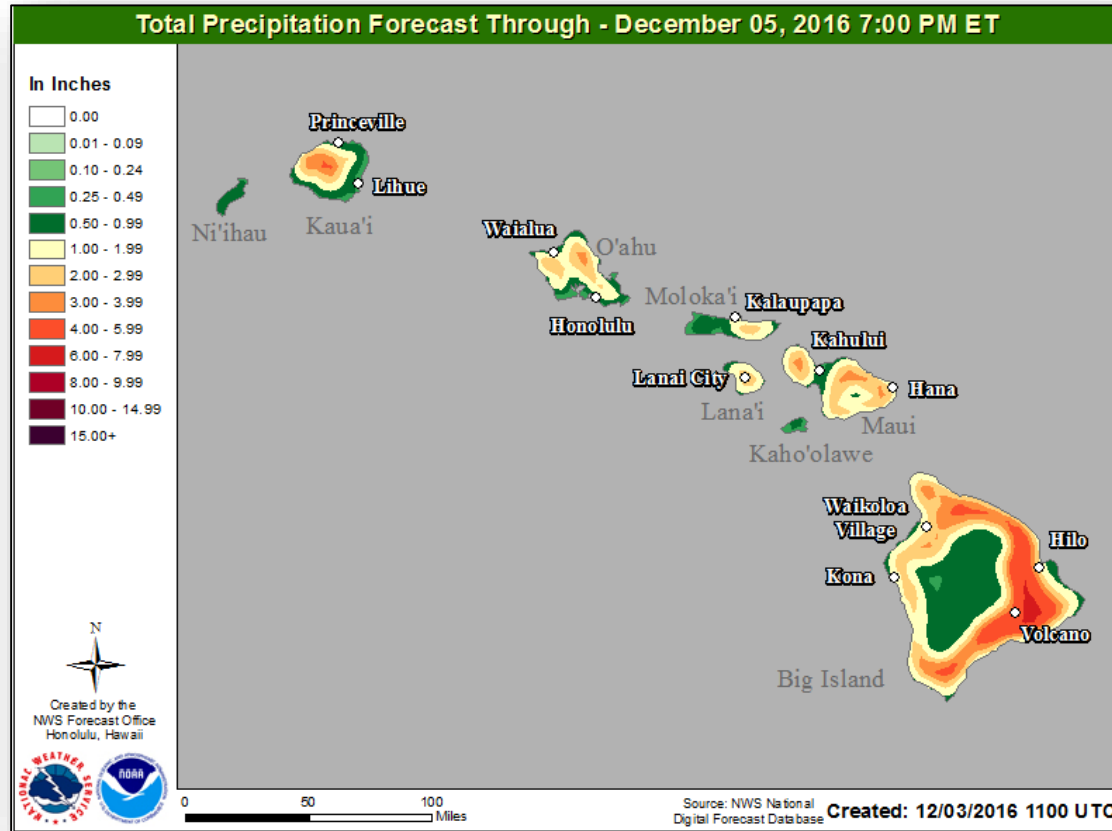
Flash Flood Potential – Days 1-3



Precipitation Forecast - Hawaii



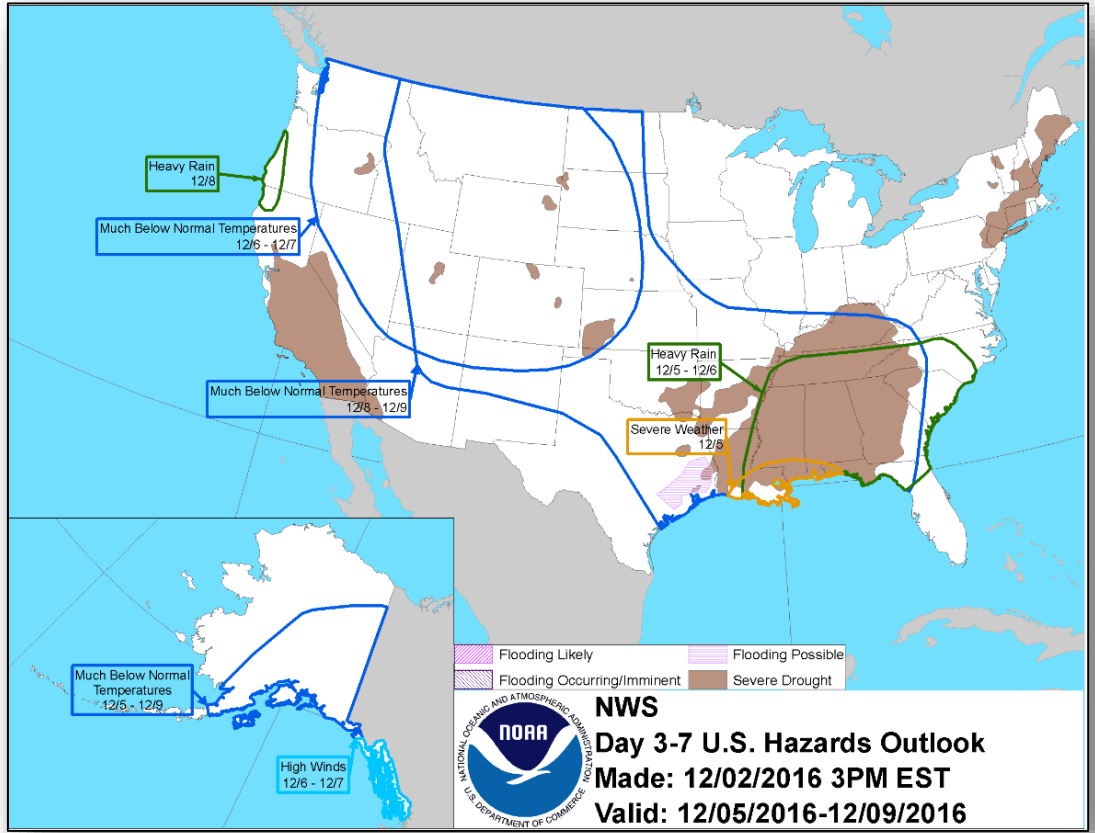
FEMA



Hazards Outlook – Dec 5 - 9



FEMA



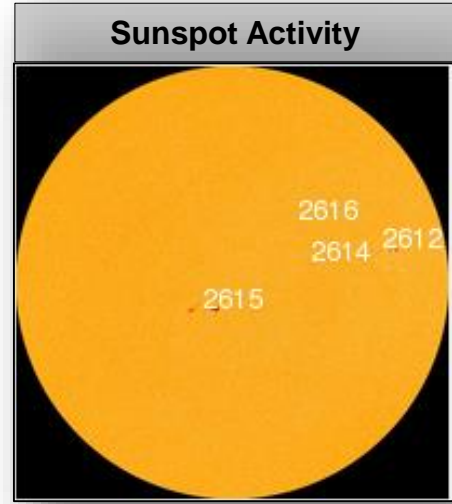

Space Weather



FEMA

	Space Weather Activity	Geomagnetic Storms	Solar Radiation	Radio Blackouts
Past 24 Hours	Minor	None	None	None
Next 24 Hours	None	None	None	None

For further information on NOAA Space Weather Scales refer to <http://www.swpc.noaa.gov/noaa-scales-explanation>



Wildfire Summary



Fire Name (Counties)	FMAG # (Approved Date)	Acres Burned	Percent Contained	Evacuations (Residents)	Structures			Fatalities / Injuries
					Threatened	Damaged	Destroyed	
Tennessee (1)								
Chimney Tops 2 Fire (Sevier)	5167-FM-TN Nov 28, 2016	17,109 (-750)**	25% *	Mandatory 15,000	0	104 homes	875 homes	13 (+3) / 80

2 shelters open with 156 occupants (ARC Midnight Shelter Count as of 4:36 am EST)

- USDA Forest Service's FAMWeb is reporting 25% containment; however, media is reporting higher levels of containment*
- **Acreage burned decreased due to improved assessment*

Disaster Requests & Declarations



FEMA

Declaration Requests in Process		Requests APPROVED (since last report)	Requests DENIED (since last report)
0	Date Requested	1	0
PA – DR Severe Storms and Flooding	November 17, 2016	Declared December 2, 2016	

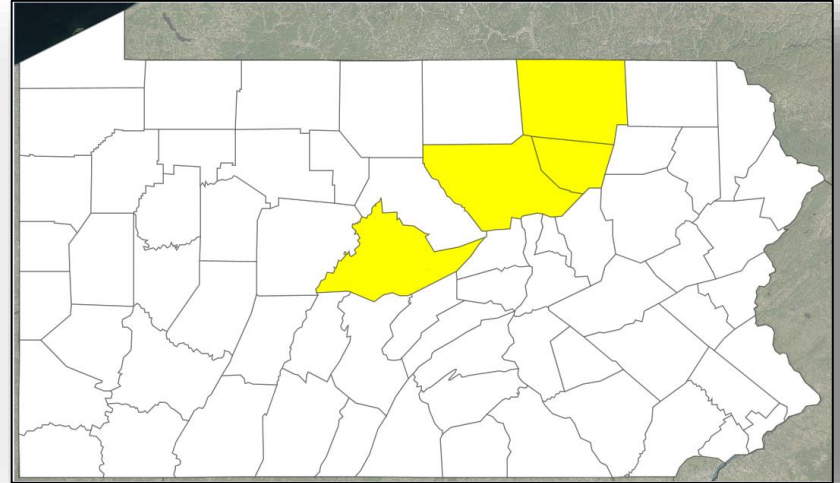
Major Disaster Declaration Approved - PA



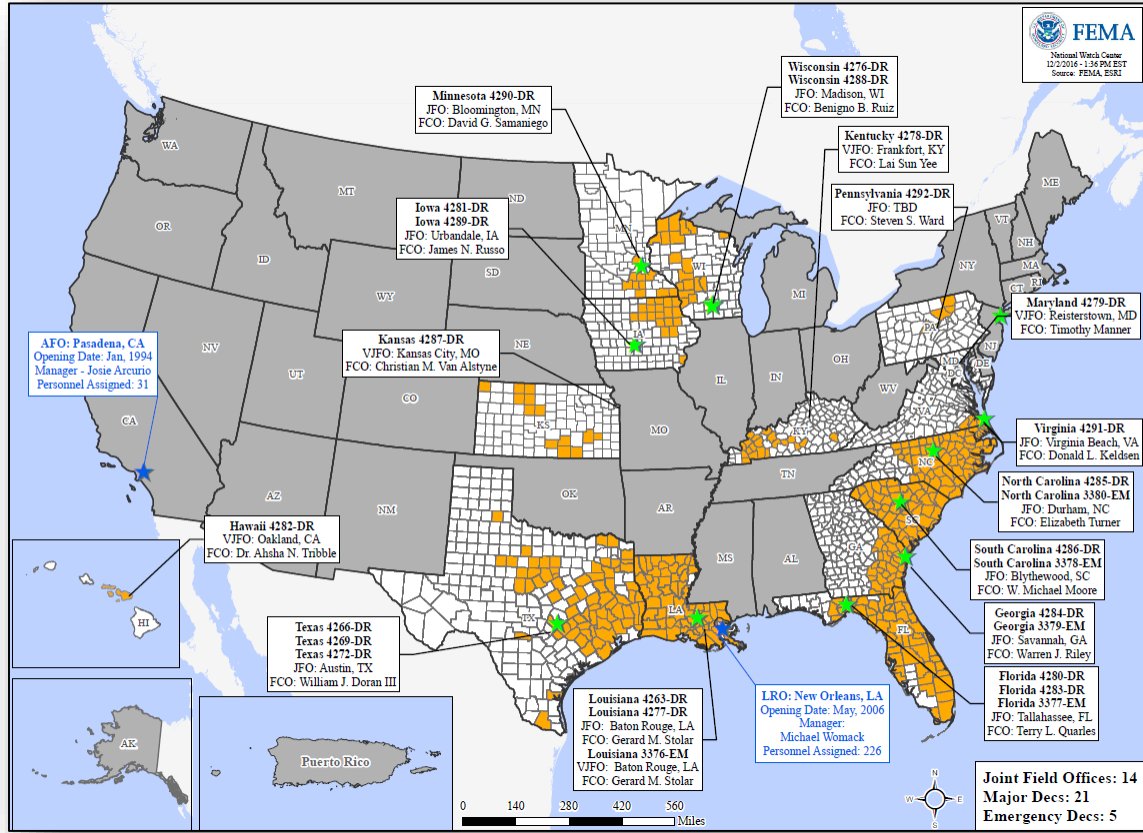
FEMA

FEMA-4292-DR-PA

- Major Disaster Declaration was approved on December 2, 2016 for the Commonwealth of Pennsylvania
- For severe storms and flooding during the period of October 20-21, 2016
- Provides:
 - Public Assistance for 4 counties
 - Hazard Mitigation for the entire Commonwealth
- FCO is Steven S. Ward



Open Field Offices



Readiness – Deployable Teams and Assets



FEMA

Resource	Status	Total	FMC Available		Partially Available	Not Available	Detailed, Deployed, Activated	Comments	Rating Criteria
National IMAT	Yellow	3	2	66%	0	0	1	East 2 to LA (DR-4277)	<ul style="list-style-type: none"> Green: 3 available Yellow: 1-2 available Red: 0 avail (<i>Individual N-IMAT red if 50% of Section Chiefs and / or Team Leader is unavailable for deployment.</i>)
Regional IMAT	Green	13	8	62%	0	0	5	<u>Deployed:</u> Region III to VA (DR-4291) Region IV-1 to NC (DR-4285) Region IV-2 to FL (DR-4280/4283) Region V to MN (DR-4290) Region VII to IA (DR-4281)	<ul style="list-style-type: none"> Green: >6 teams available Yellow: 4 - 6 teams available Red: < 4 teams available <i>R-IMAT also red if TL Ops / Log Chief is unavailable & has no qualified replacement</i>
FCO	Green	34	8	23%	0	1	25		OCD Readiness: FCO Green Yellow Red Type 1 3+ 2 1 Type 2 4+ 3 2 Type 3 4+ 3 2
FDRC	Green	11	3	27%	0	2	6		<u>FDRC</u> 3 2 1
US&R	Green	28	28	100%	0	0	0		<ul style="list-style-type: none"> Green = Available / FMC Yellow = Available / PMC Red = Out-of-Service Blue = Assigned / Deployed
MERS	Green	18	18	100%	0	0	0		<ul style="list-style-type: none"> Green = >66% available Yellow = 33% to 66% available Red = <33% available

Readiness – National and Regional Teams



FEMA

Resource	Status	Total	FMC Available		Partially Available	Not Available	Status	Comments	Rating Criteria
NWC	Green	5	5	100%	0	0	Watch / Steady State	<ul style="list-style-type: none"> • Green = FMC • Yellow = PMC • Red = NMC 	
NRCC	Green	2	2	100%	0	0	Not Activated		
HLT	Green	1	1	100%	0	0	Not Activated		
RRCCs	Green	10	10	100%	0	0	Not Activated		
RWCs/MOCs	Green	10	10	100%	0	0	Watch/Steady State		



FEMA

FEMA's mission is to support our citizens and first responders to ensure that as a nation we work together to build, sustain, and improve our capability to prepare for, protect against, respond to, recover from, and mitigate all hazards.