



# Storm Warning

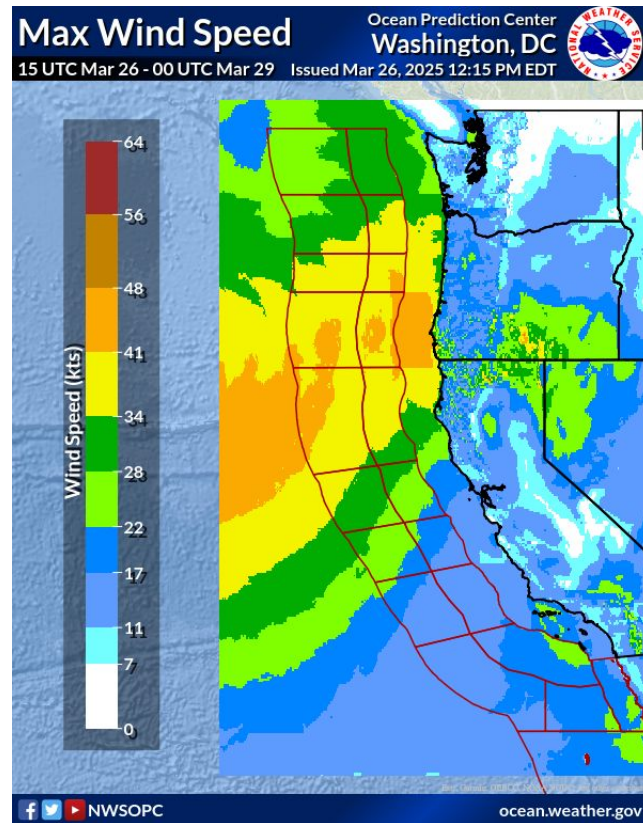
Today through Friday (03/26-03/28)

March 26, 2025  
1900 UTC

**CALL TO ACTION:** Vessels planning to be in the area should execute avoidance plans.

## KEY MESSAGES:

- A powerful 978 mb low located near 42N139W at 12 UTC earlier this morning will move NE over the next 48 hours, reaching a position near 48N128W by Friday morning. The low will then move N being offshore of Graham Island, Canada Friday night.
- A strong cold front associated with the low will move E across the region today and tonight.
- Gale force winds W of 131W this morning will spread NE over the next 36 hours, with winds increasing to 35-45 kt by tonight, before diminishing slightly to 30-40 kt Thu night, then below gale force early Friday.
- Frequent storm force wind gusts will occur today through early Friday.



National Oceanic and  
Atmospheric Administration  
U.S. Department of Commerce

**Outlook: From 30N to 50N E of 133W**

Regularly Scheduled Briefings released by 12pm PST every Wednesday



@NWSOPC  
@NHC\_Pacific



# Storm Warning

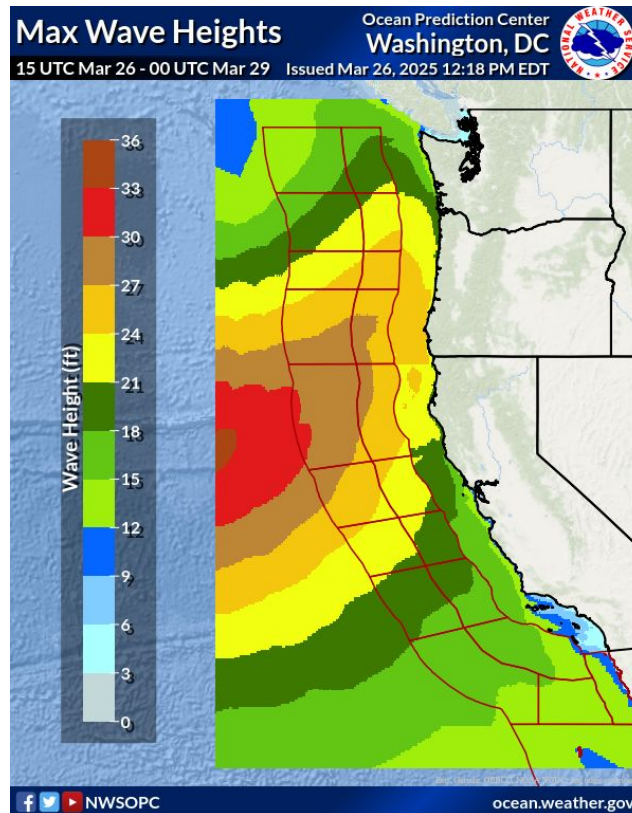
Today through Friday (03/26-03/28)

March 26, 2025  
1900 UTC

**CALL TO ACTION:** Vessels planning to be in the area should execute avoidance plans.

## KEY MESSAGES:

- 12 to 18 ft seas S of 44N and W of 129W will increase through tonight, reaching 16 to 34 ft S of 45N and W of 127W.
- The highest seas, 34 ft, will be near 39N133W tonight.
- Seas will subside to 14 to 28 ft from 31N to 47N W of 133W Thursday, then 12 to 24 ft across the region by Thursday night, and to 12 to 17 ft by Friday night.
- Thunderstorms are possible today and tonight.



National Oceanic and  
Atmospheric Administration  
U.S. Department of Commerce

**Outlook: From 30N to 50N E of 133W**

Regularly Scheduled Briefings released by 12pm PST every Wednesday



@NWSOPC  
@NHC\_Pacific



# Storm Possible

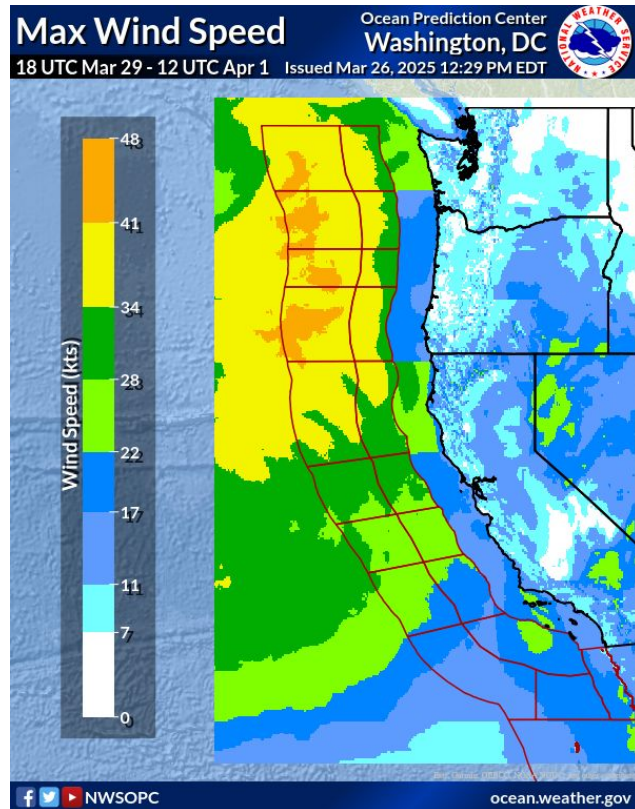
Saturday into Tuesday (03/29-04/01)

March 26, 2025  
1900 UTC

**CALL TO ACTION:** Vessels should use caution or make avoidance plans depending on your vessel type and cargo.

## KEY MESSAGES:

- A strengthening low will approach the Washington and Oregon offshore waters Saturday night, then pass W and NW of the Washington waters Sunday night into Monday.
- A trailing cold front associated with the low will move across the Washington, Oregon and northern and central California waters Sunday and Sunday night.
- Gales over the northern California waters Saturday night, will move N and NE through the Washington and Oregon waters Sunday through Monday.
- Currently, a brief period of storm force winds are possible over the NW Oregon waters Sunday night. Nonetheless, storm force winds gusts are likely Sunday into early Monday.
- Keep abreast of the latest in the tropics and high seas marine weather information at [hurricanes.gov](https://hurricanes.gov) and [ocean.weather.gov](https://ocean.weather.gov). The next scheduled briefing will be issued Wednesday, April 2 by noon PDT, or 1900 UTC



National Oceanic and  
Atmospheric Administration  
U.S. Department of Commerce

**Outlook: From 30N to 50N E of 133W**

Regularly Scheduled Briefings released by 12pm PST every Wednesday



@NWSOPC  
@NHC\_Pacific