

Data Source:
 Roads, Waterways, Lakes, Parks - City of Dallas Enterprise GIS
 Spray Areas - City of Dallas Code Compliance Services

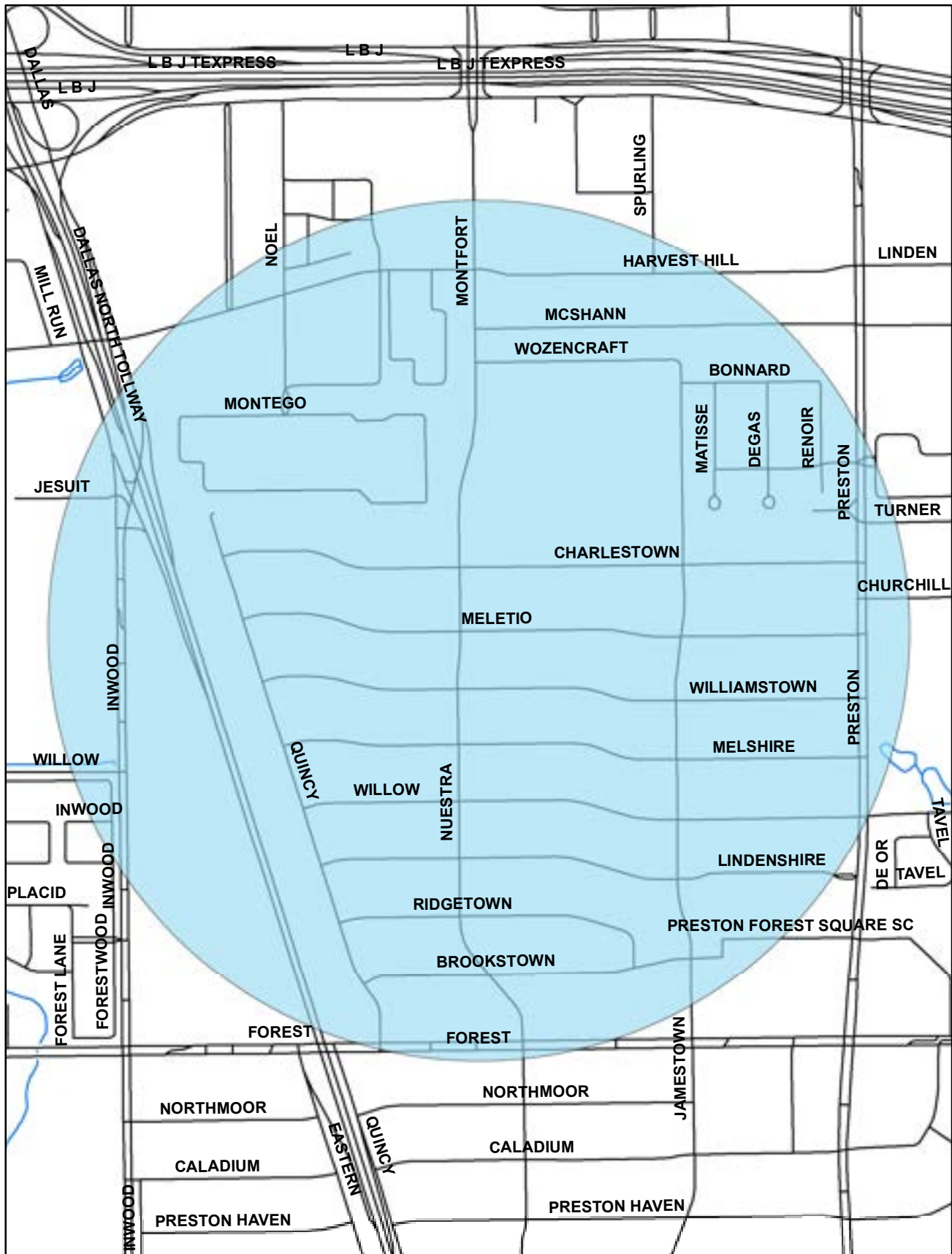
City of Dallas GIS Map Disclaimer:
 The accuracy of this data within this map is not to be taken /used as data produced by a Registered Professional Land Surveyor for the State of Texas.* This product is for informational purposes and may not have been prepared for or be suitable for legal, engineering, or surveying purposes. It does not represent an on-the-ground survey and represents only the approximate relative location of property boundaries. The City of Dallas makes no representation of any kind, including, but not limited to, warranties of merchantability or fitness for a particular purpose or use, nor are any such warranties to be implied with respect to the accuracy information/data presented on this map. Transfer, copies and /or use of information in this map without the presentation of this disclaimer is prohibited. City of Dallas GIS* State of Texas: H.B. 1147 (W. Smith) - 05/27/2011, Effective on 09/01/2011

11400 Block of Park Central



1/2 Mile Radius





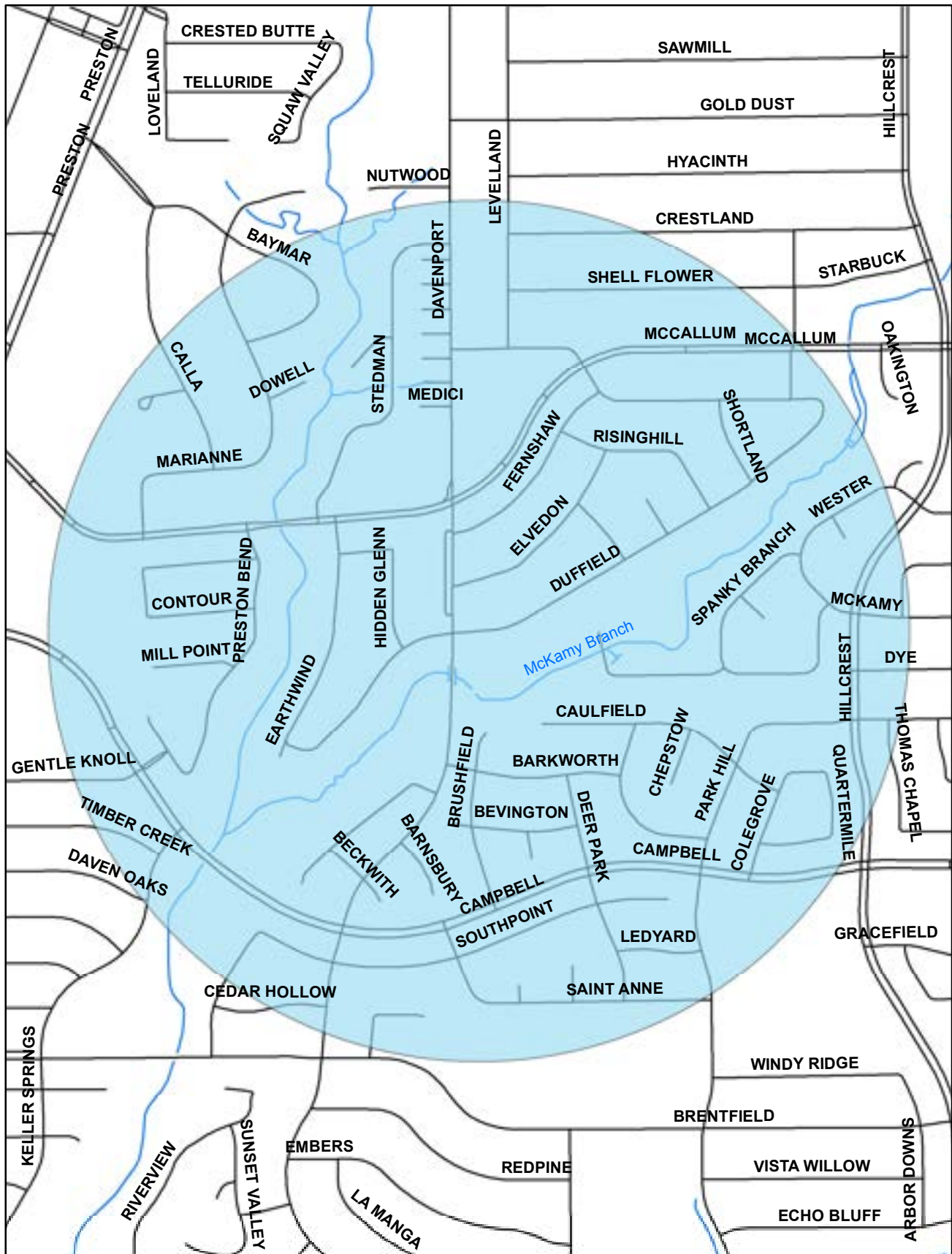
Data Source:
Roads, Waterways, Lakes, Parks - City of Dallas Enterprise GIS
Spray Areas - City of Dallas Code Compliance Services

City of Dallas GIS Map Disclaimer:
The accuracy of this data within this map is not to be taken /used as data produced by a Registered Professional Land Surveyor for the State of Texas.* This product is for informational purposes and may not have been prepared for or be suitable for legal, engineering, or surveying purposes. It does not represent an on-the-ground survey and represents only the approximate relative location of property boundaries. The City of Dallas makes no representation of any kind, including, but not limited to, warranties of merchantability or fitness for a particular purpose or use, nor are any such warranties to be implied with respect to the accuracy information/data presented on this map. Transfer, copies and /or use of information in this map without the presentation of this disclaimer is prohibited. City of Dallas GIS* State of Texas: H.B. 1147 (W. Smith) - 05/27/2011, Effective on 09/01/2011

5700 Block of Meletio

1/2 Mile Radius





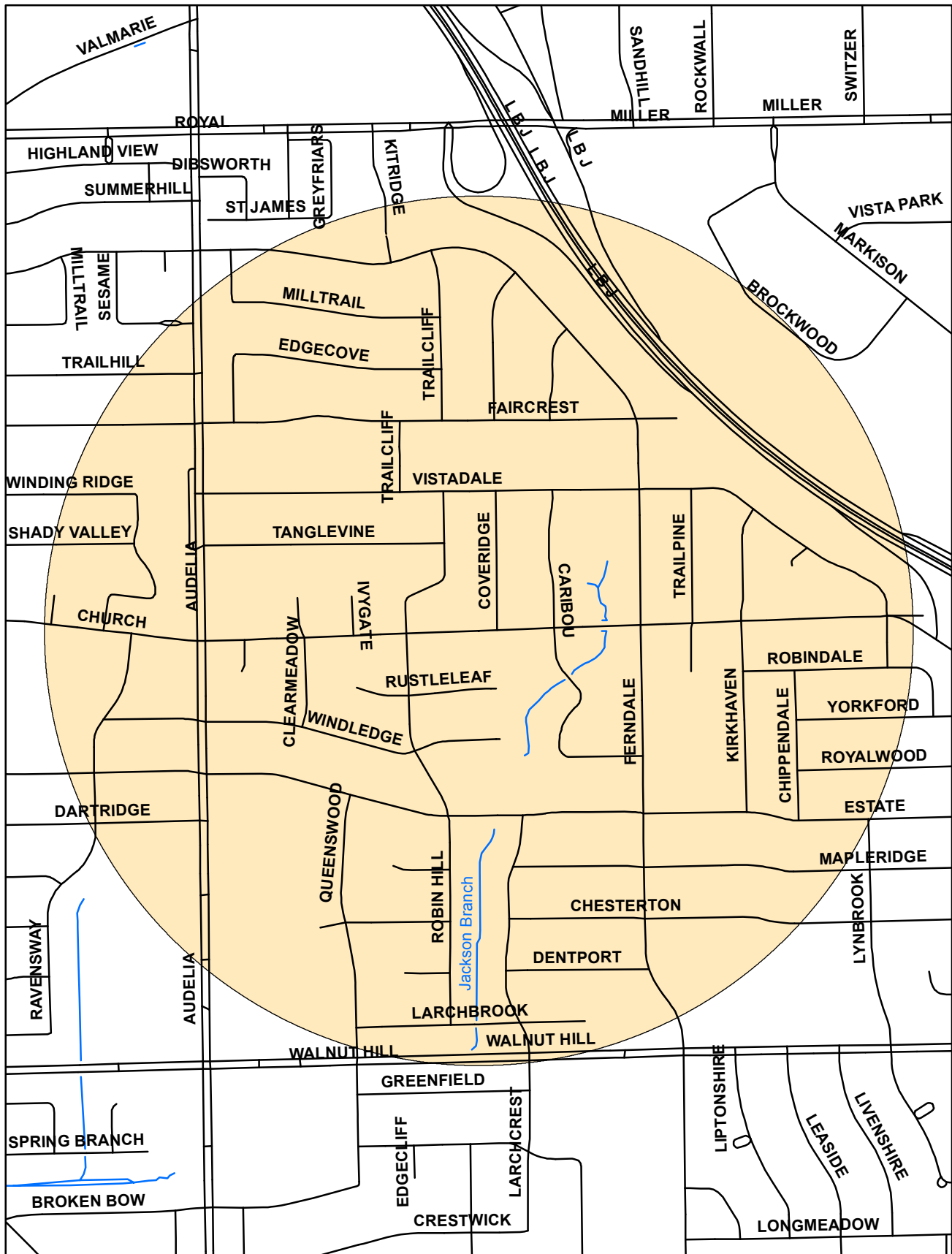
Data Source:
Roads, Waterways, Lakes, Parks - City of Dallas Enterprise GIS
Spray Areas - City of Dallas Code Compliance Services

City of Dallas GIS Map Disclaimer:
The accuracy of this data within this map is not to be taken /used as data produced by a Registered Professional Land Surveyor for the State of Texas.* This product is for informational purposes and may not have been prepared for or be suitable for legal, engineering, or surveying purposes. It does not represent an on-the-ground survey and represents only the approximate relative location of property boundaries. The City of Dallas makes no representation of any kind, including, but not limited to, warranties of merchantability or fitness for a particular purpose or use, nor are any such warranties to be implied with respect to the accuracy information/data presented on this map. Transfer, copies and /or use of information in this map without the presentation of this disclaimer is prohibited. City of Dallas GIS* State of Texas: H.B. 1147 (W. Smith) - 05/27/2011, Effective on 09/01/2011

6600 Block of Duffield

 1/2 Mile Radius





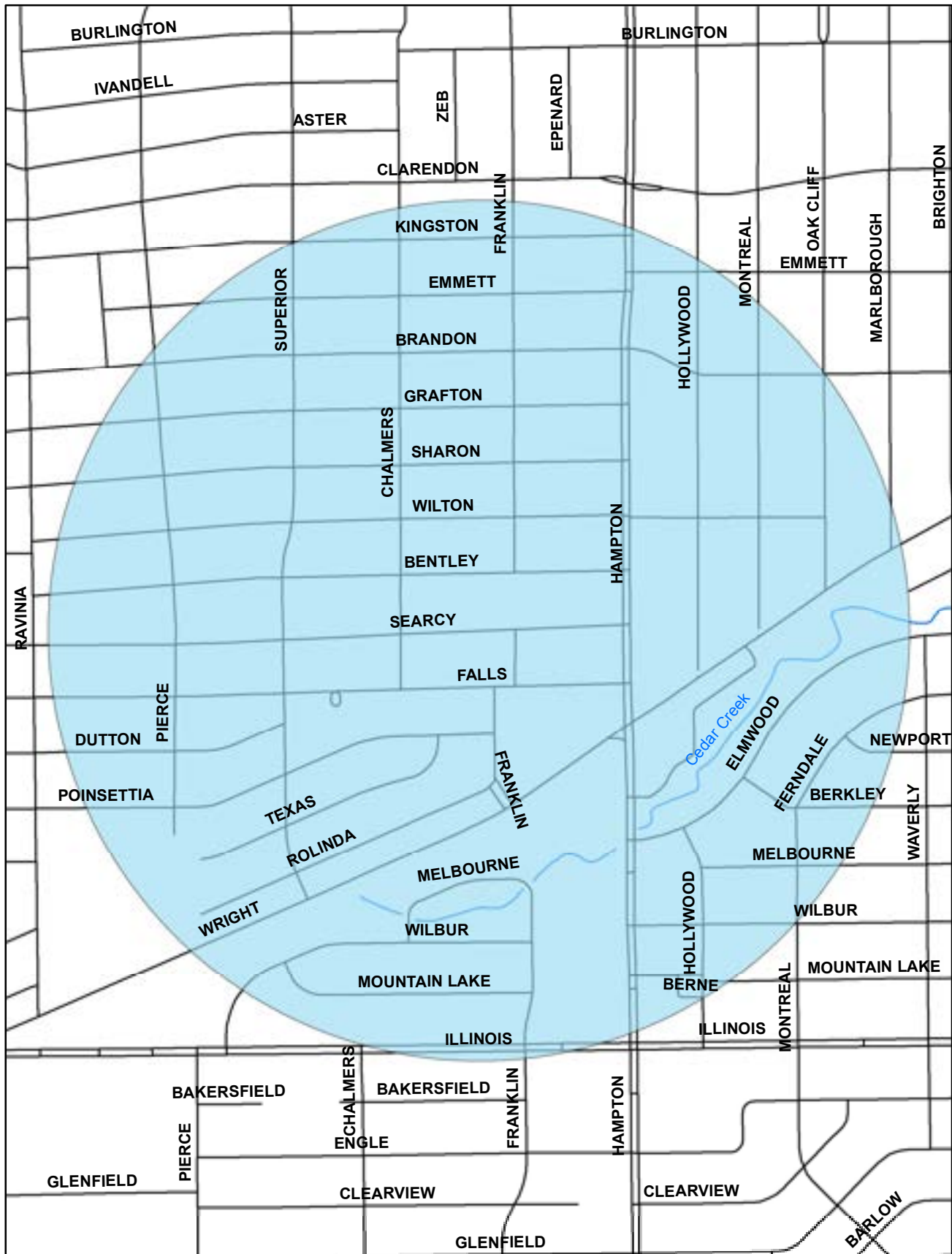
Data Source:
Roads, Waterways, Lakes, Parks - City of Dallas Enterprise GIS
Spray Areas - City of Dallas Code Compliance Services

City of Dallas GIS Map Disclaimer:
The accuracy of this data within this map is not to be taken /used as data produced by a Registered Professional Land Surveyor for the State of Texas.* This product is for informational purposes and may not have been prepared for or be suitable for legal, engineering, or surveying purposes. It does not represent an on-the-ground survey and represents only the approximate relative location of property boundaries. The City of Dallas makes no representation of any kind, including, but not limited to, warranties of merchantability or fitness for a particular purpose or use, nor are any such warranties to be implied with respect to the accuracy information/data presented on this map. Transfer, copies and /or use of information in this map without the presentation of this disclaimer is prohibited. City of Dallas GIS* State of Texas: H.B. 1147 (W. Smith) - 05/27/2011, Effective on 09/01/2011

10100 Block of Church

 1/2 Mile Radius






Data Source:
Roads, Waterways, Lakes, Parks - City of Dallas Enterprise GIS
Spray Areas - City of Dallas Code Compliance Services

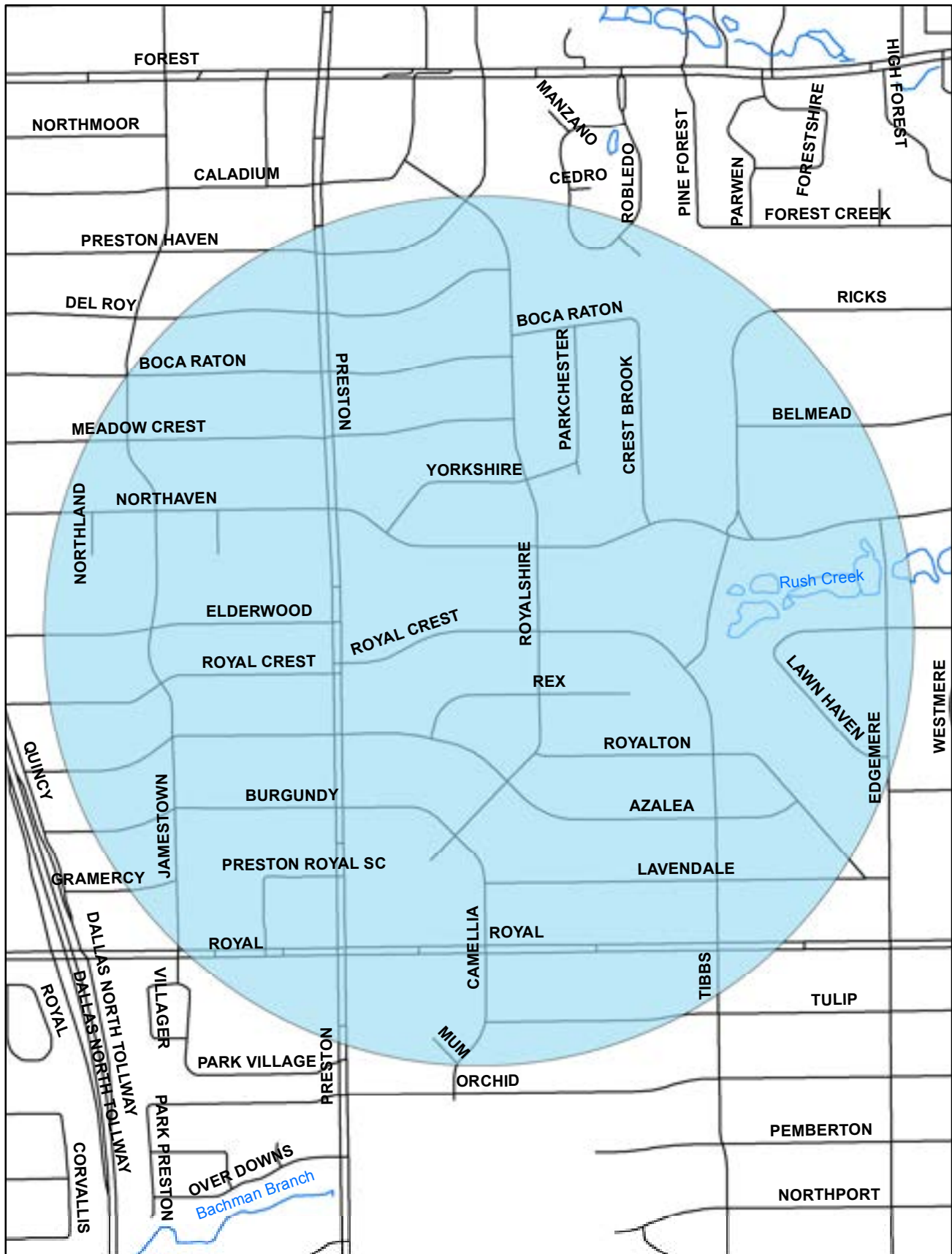
City of Dallas GIS Map Disclaimer:
The accuracy of this data within this map is not to be taken /used as data produced by a Registered Professional Land Surveyor for the State of Texas.* This product is for informational purposes and may not have been prepared for or be suitable for legal, engineering, or surveying purposes. It does not represent an on-the-ground survey and represents only the approximate relative location of property boundaries. The City of Dallas makes no representation of any kind, including, but not limited to, warranties of merchantability or fitness for a particular purpose or use, nor are any such warranties to be implied with respect to the accuracy information/data presented on this map. Transfer, copies and /or use of information in this map without the presentation of this disclaimer is prohibited. City of Dallas GIS* State of Texas: H.B. 1147 (W. Smith) - 05/27/2011, Effective on 09/01/2011

2500 Block of Searcy



1/2 Mile Radius





Data Source:
Roads, Waterways, Lakes, Parks - City of Dallas Enterprise GIS
Spray Areas - City of Dallas Code Compliance Services

City of Dallas GIS Map Disclaimer:
The accuracy of this data within this map is not to be taken /used as data produced by a Registered Professional Land Surveyor for the State of Texas.* This product is for informational purposes and may not have been prepared for or be suitable for legal, engineering, or surveying purposes. It does not represent an on-the-ground survey and represents only the approximate relative location of property boundaries. The City of Dallas makes no representation of any kind, including, but not limited to, warranties of merchantability or fitness for a particular purpose or use, nor are any such warranties to be implied with respect to the accuracy information/data presented on this map. Transfer, copies and /or use of information in this map without the presentation of this disclaimer is prohibited. City of Dallas GIS* State of Texas: H.B. 1147 (W. Smith) - 05/27/2011, Effective on 09/01/2011

6100 Block of Royal Crest



1/2 Mile Radius

