



CITY OF
DALLAS

**OFFICE OF
SPECIAL EVENTS**

TRAFFIC ADVISORY REPORT

Thursday, November 23, 2017

Please be advised, a special event [Dallas YMCA Turkey Trot](#) is scheduled to occur on Thursday, November 23. Projected attendance is 40,000 people.

Road closures related to this special event will impact traffic around Dallas City Hall and Downtown Dallas.

The following streets will be **closed to traffic** for event staging:

- Young Street – All lanes closed between Akard Street and Browder Street on Wednesday at 7 p.m. until Thursday at 1 p.m.
- Young Street – All lanes closed between Saint Paul Street and Park Street on Wednesday from 7 p.m. until Thursday at 1 p.m.
- Young Street – All lanes closed between Griffin Street and Harwood Street on Thursday from 4 a.m. until 1 p.m.

The following streets will be intermittently **closed to traffic** on Thanksgiving Day from 8 a.m. until noon, while participants pass through:

- Young/Canton Street – All lanes from Akard Street to Hall Street closed
- Hall Street – All lanes from Canton Street to Main Street closed
- Main Street – All lanes closed from Hall Street to Houston Street
- Market Street – All lanes closed from Main Street to Young Street
- Houston Street – All lanes closed from Main Street to Reunion Boulevard
- Reunion Boulevard West – All westbound lanes closed to Hotel Drive Hyatt Regency Dallas Hotel access from Reunion Boulevard East
- Hotel Drive – All northbound lanes closed from Reunion Boulevard to Sports Street Dedicated lane available for Hyatt Regency Dallas Hotel access
- Reunion Boulevard – All eastbound lanes closed to Sports Street
- Sports Street – All northbound lanes closed to North Drive

Hyatt Regency Dallas Hotel access provided by DPD Officer

- North Drive – All lanes closed
- Hotel Street – All lanes closed from Memorial Drive to Reunion Boulevard East
- Houston Street – All southbound lanes closed from Reunion Boulevard East
- Marsalis Avenue/Houston Street Viaduct – All lanes closed from Houston Street to Colorado Boulevard
- Colorado Boulevard – All lanes closed from North Zang to North Marsalis Avenue
- Blaylock Drive – All lanes closed from Colorado Boulevard to East 5th Street
- East 5th Street – All lanes closed from Blaylock Drive to Beckley Avenue
- Beckley Avenue – All lanes closed from East 5th Street to Zang Boulevard
- Zang Boulevard – All northeast lanes closed from Beckley Avenue to Jefferson Street Viaduct
- Jefferson Street Viaduct – All northeast lanes closed from Zang Boulevard to Market Street
- Market Street – All northbound lanes closed from Jefferson Street Viaduct to Young Street
- Young Street – All lanes closed from Market Street to Marilla Street

Please note parking at meters will be restricted from Wednesday, November 22 at 9 a.m. to Thursday, November 23 at 5 p.m. for event staging along the following streets:

- Young Street between Akard Street and Harwood Street
- Browder Street and South Ervay Street between Young Street and Marilla Street
- Also, meters along the entire route will be hooded beginning Thursday, November 23 at 3 a.m. and will be removed by 2 p.m. that afternoon

Please refer to the route maps below and plan travel accordingly. If you have any questions or for more information, please contact Jason Cryer at (210) 587 – 5947. Additionally, you may contact the Office of Special Events (Monday - Friday 8 a.m. – 5:30 p.m.) at specialevents@dallascityhall.com or by calling (214) 939-2701.

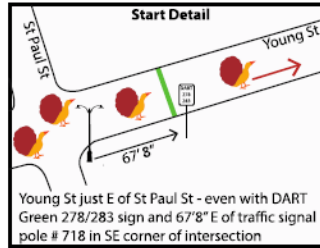
2017 YMCA Turkey Trot 5K Mile Map



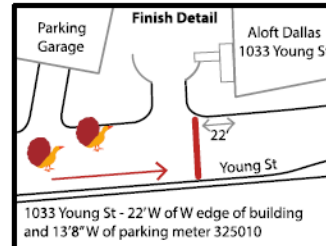
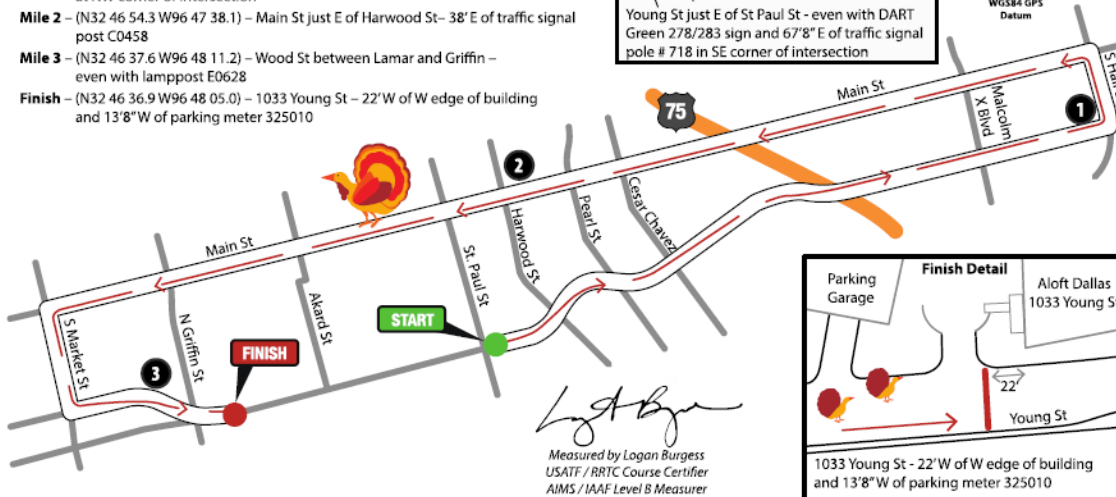
5 km - USATF Certification TX14049LAB - Dallas, TX
 Effective 10.12.2014 to 12.31.2024
 Measured by Logan Burgess on 09.28.2014
 Map not to Scale - No Restrictions



- Start** - (N32 46 42.5 W96 47 40.0) - Young St just E of St Paul St - even with DART Green 278/283 Bus Stop and 67'8" E of traffic signal pole # 718 at SE corner
- Mile 1** - (N32 46 59.7 W96 46 42.7) - Canton St at Hall St - even with traffic signal post at NW corner of intersection
- Mile 2** - (N32 46 54.3 W96 47 38.1) - Main St just E of Harwood St - 38' E of traffic signal post C0458
- Mile 3** - (N32 46 37.6 W96 48 11.2) - Wood St between Lamar and Griffin - even with lamppost E0628
- Finish** - (N32 46 36.9 W96 48 05.0) - 1033 Young St - 22' W of W edge of building and 13'8" W of parking meter 325010



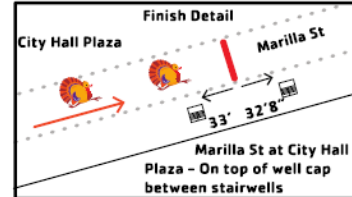
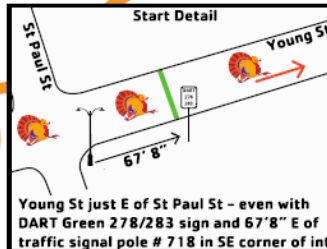
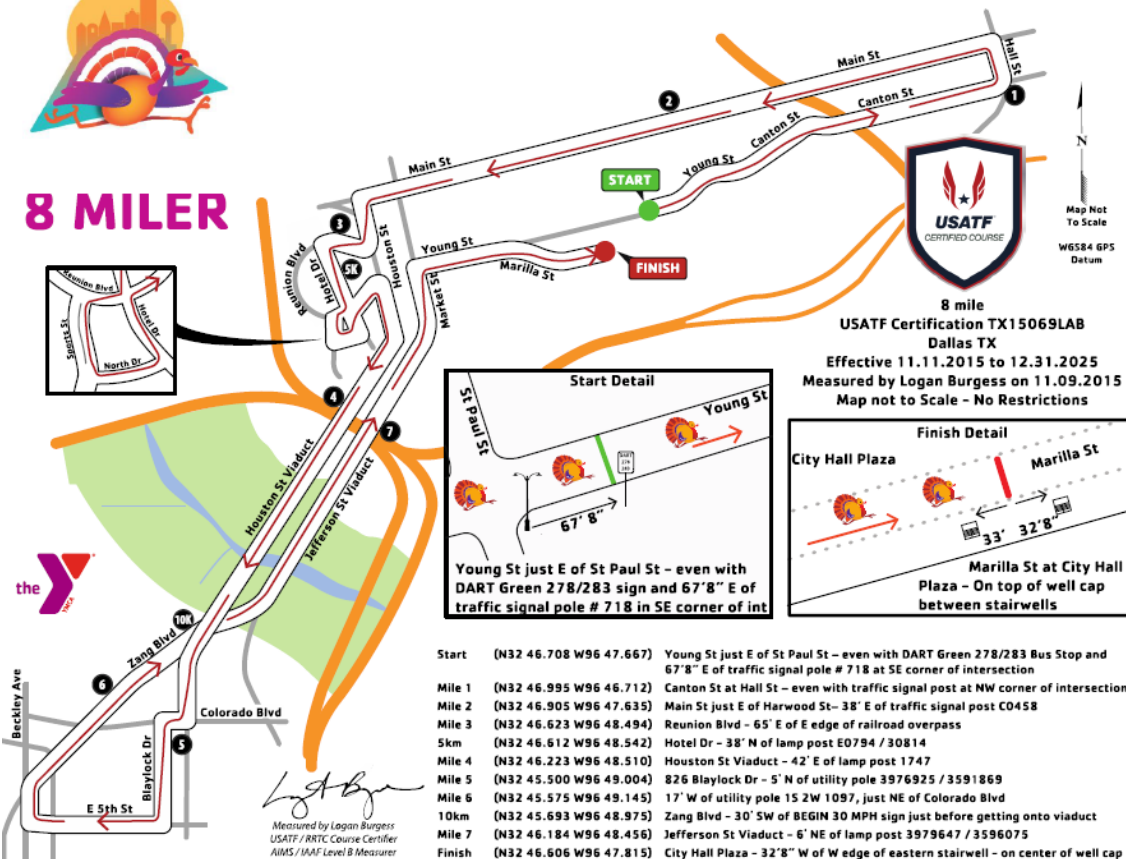
Map Not To Scale
 WGS84 GPS Datum



2017 YMCA Turkey Trot 8 Mile Map



8 MILER



- Start** (N32 46.708 W96 47.667) Young St just E of St Paul St - even with DART Green 278/283 Bus Stop and 67'8" E of traffic signal pole # 718 at SE corner of intersection
- Mile 1** (N32 46.995 W96 46.712) Canton St at Hall St - even with traffic signal post at NW corner of intersection
- Mile 2** (N32 46.905 W96 47.635) Main St just E of Harwood St - 38' E of traffic signal post C0458
- Mile 3** (N32 46.623 W96 48.494) Reunion Blvd - 65' E of E edge of railroad overpass
- 5km** (N32 46.612 W96 48.542) Hotel Dr - 38' N of lamp post E0794 / 30814
- Mile 4** (N32 46.223 W96 48.510) Houston St Viaduct - 42' E of lamp post 1747
- Mile 5** (N32 45.500 W96 49.004) 826 Blaylock Dr - 5' N of utility pole 3976925 / 3591869
- Mile 6** (N32 45.575 W96 49.145) 17' W of utility pole 15 2W 1097, just NE of Colorado Blvd
- 10km** (N32 45.693 W96 48.975) Zang Blvd - 30' SW of BEGIN 30 MPH sign just before getting onto viaduct
- Mile 7** (N32 46.184 W96 48.456) Jefferson St Viaduct - 6' NE of lamp post 3979647 / 3596075
- Finish** (N32 46.606 W96 47.815) City Hall Plaza - 32'8" W of W edge of eastern stairwell - on center of well cap