

Klamath Basin Hydrology Report
as prepared by
Oregon Water Resources Department
on August 14, 2023

	Most recent (mean daily) conditions	Average (mean daily) for date	Last Week Percent of Average	Current Percent of Average
Upper Klamath Lake, elevation*	4,139.72 ft	4,140.47 ft		
Upper Klamath Lake, contents	254,467 acft	312,162 acft	81%	82%
Williamson River below Sprague River	487 cfs	463 cfs	109%	105%
Sprague R nr Chiloquin	146 cfs	169 cfs	101%	86%
Klamath River at Iron Gate Dam, CA	946 cfs	948 cfs	97%	100%
Klamath Basin total precipitation	-----	-----	101%	100%
Precipitation forecast for the next 5 days	0.01-0.25 in.			

For more detailed information, please refer to the following links:

[NRCS Oregon Basin Outlook Report June 2023](#)

[Klamath water conditions \(USBR\)](#)

[Current Snow Water Equivalent Map \(NRCS\)](#)

[Basinwide reservoir summary \(NRCS\)](#)

[3 month temp. and precip. forecast \(NOAA\)](#)

[Drought Conditions for Klamath County](#)

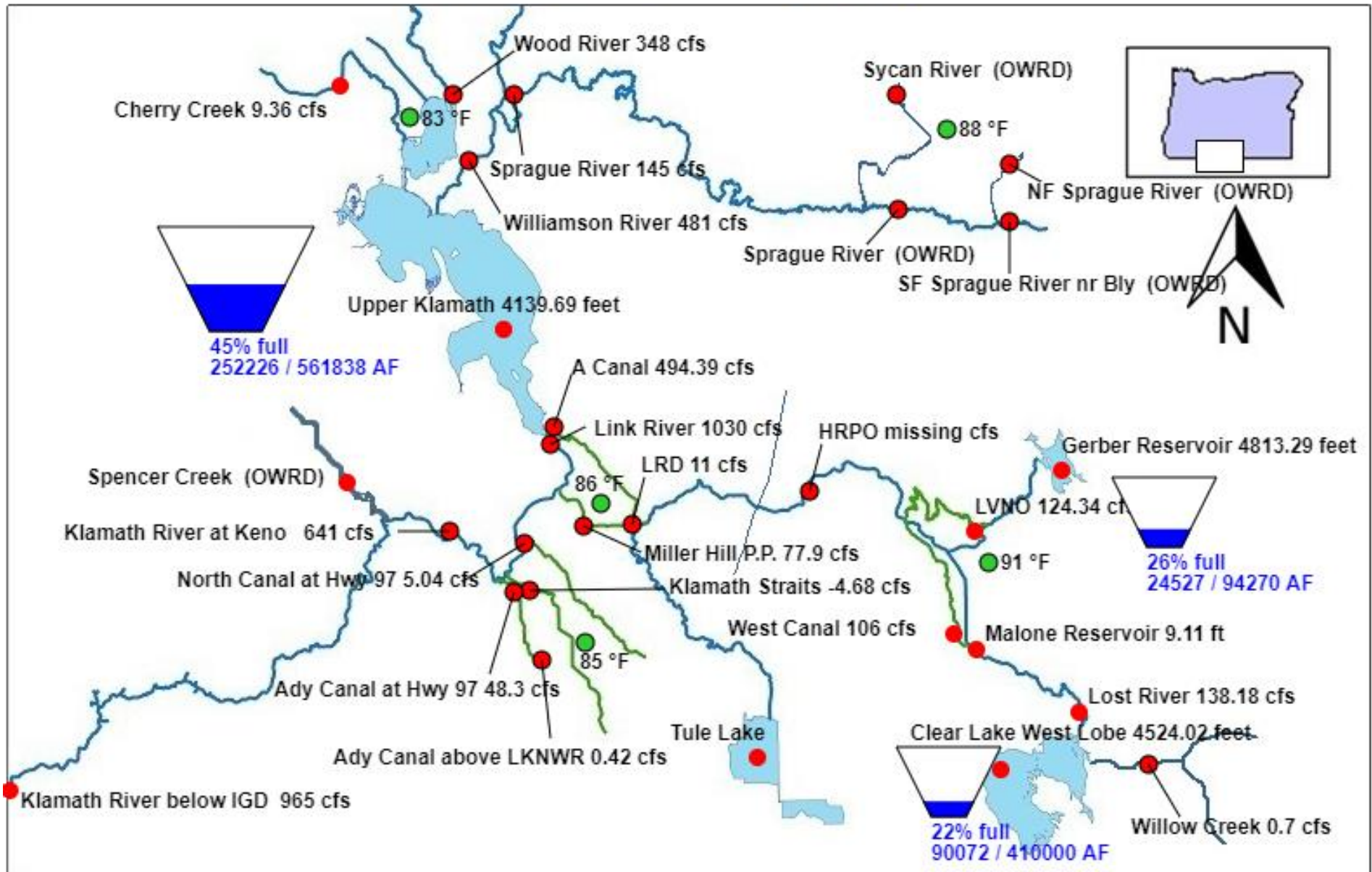
* Lake or reservoir elevation above United States Bureau of Reclamation Klamath Basin (USBRKB) Datum, feet (Mean)

Unless otherwise stated, average lake elevation and streamflow are based on a 30 year period from 1981 to 2010

Data are provisional and subject to revision until they have been thoroughly reviewed and received final approval.

Major Storage Reservoirs in the Klamath River Basin

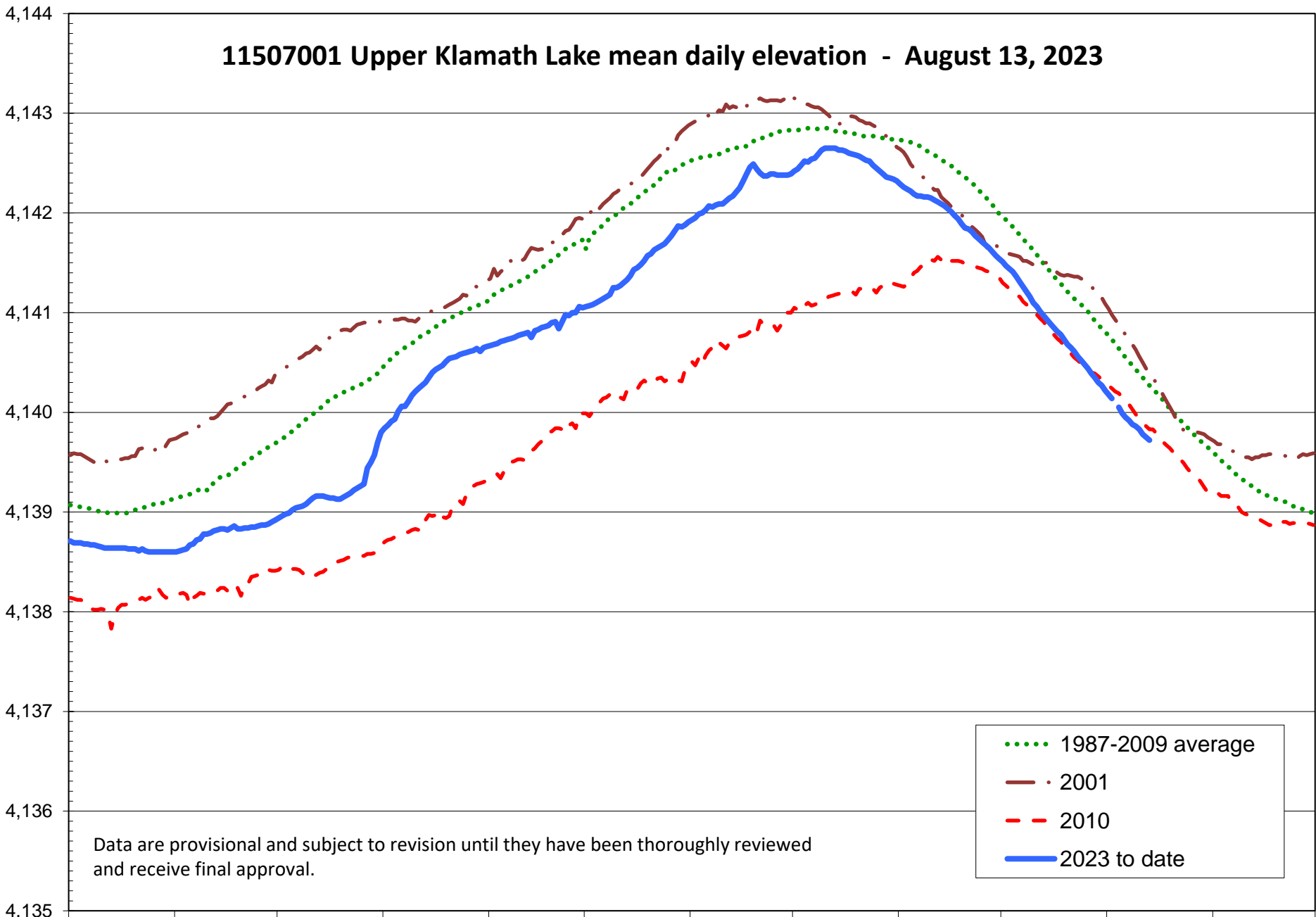
Mon Aug 14 2023 12:22:27 GMT-0700 (Pacific Daylight Time)



PROVISIONAL DATA - SUBJECT TO CHANGE!

11507001 Upper Klamath Lake mean daily elevation - August 13, 2023

Surface Elevation , ft.



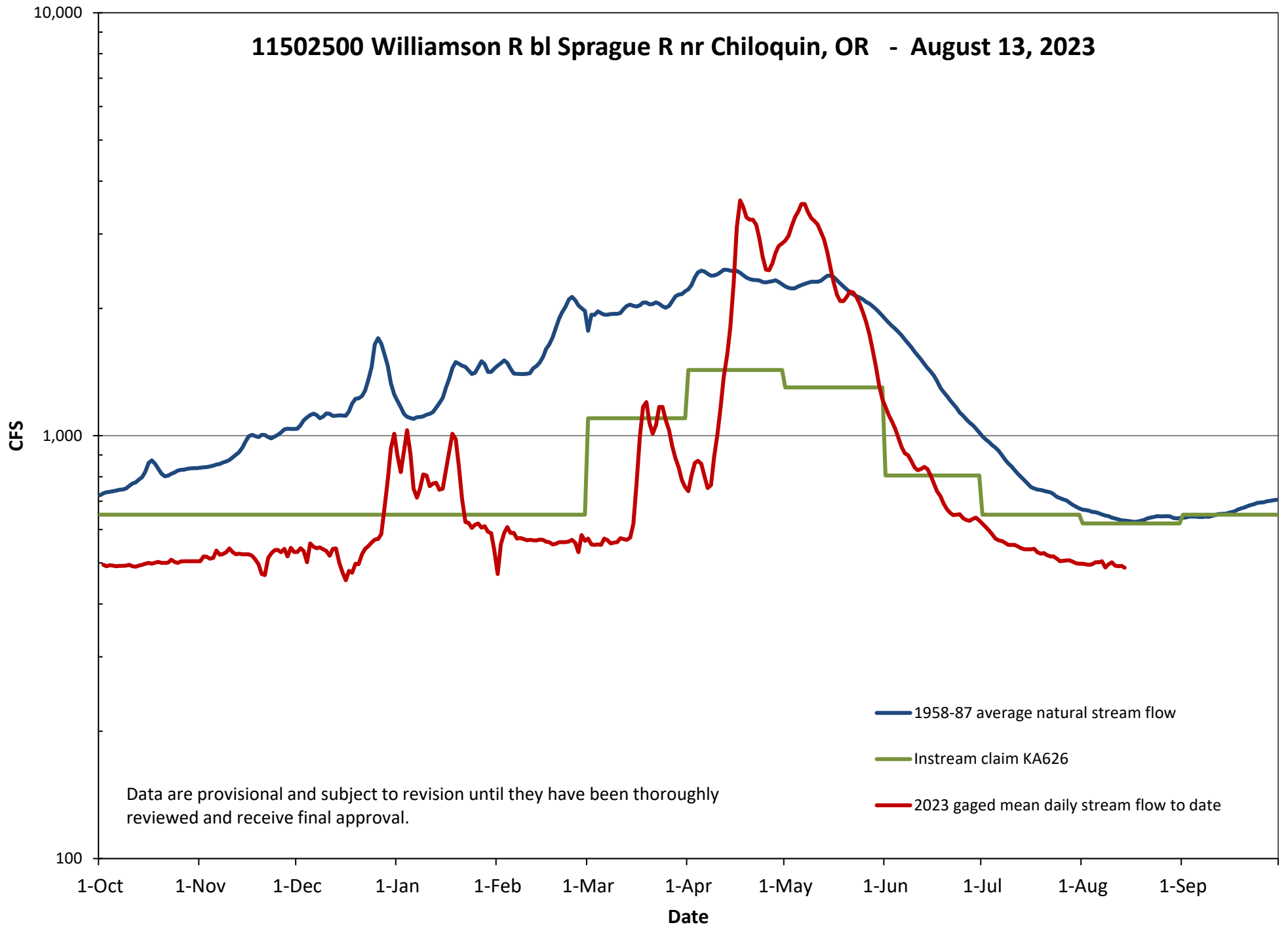
Data are provisional and subject to revision until they have been thoroughly reviewed and receive final approval.

- 1987-2009 average
- 2001
- 2010
- 2023 to date

1-Oct 1-Nov 1-Dec 1-Jan 1-Feb 1-Mar 1-Apr 1-May 1-Jun 1-Jul 1-Aug 1-Sep

Date

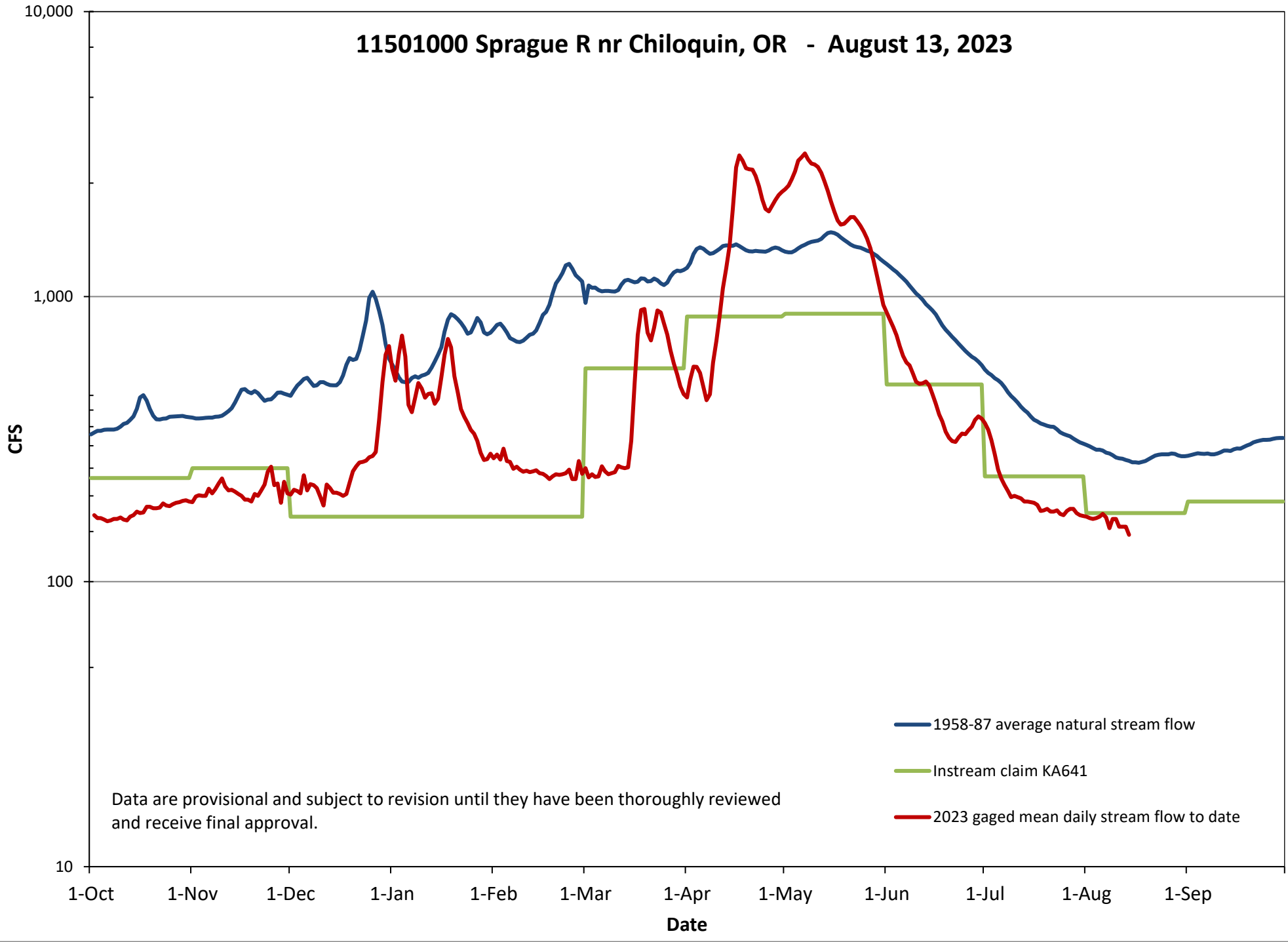
11502500 Williamson R bl Sprague R nr Chiloquin, OR - August 13, 2023



Data are provisional and subject to revision until they have been thoroughly reviewed and receive final approval.

- 1958-87 average natural stream flow
- Instream claim KA626
- 2023 gaged mean daily stream flow to date

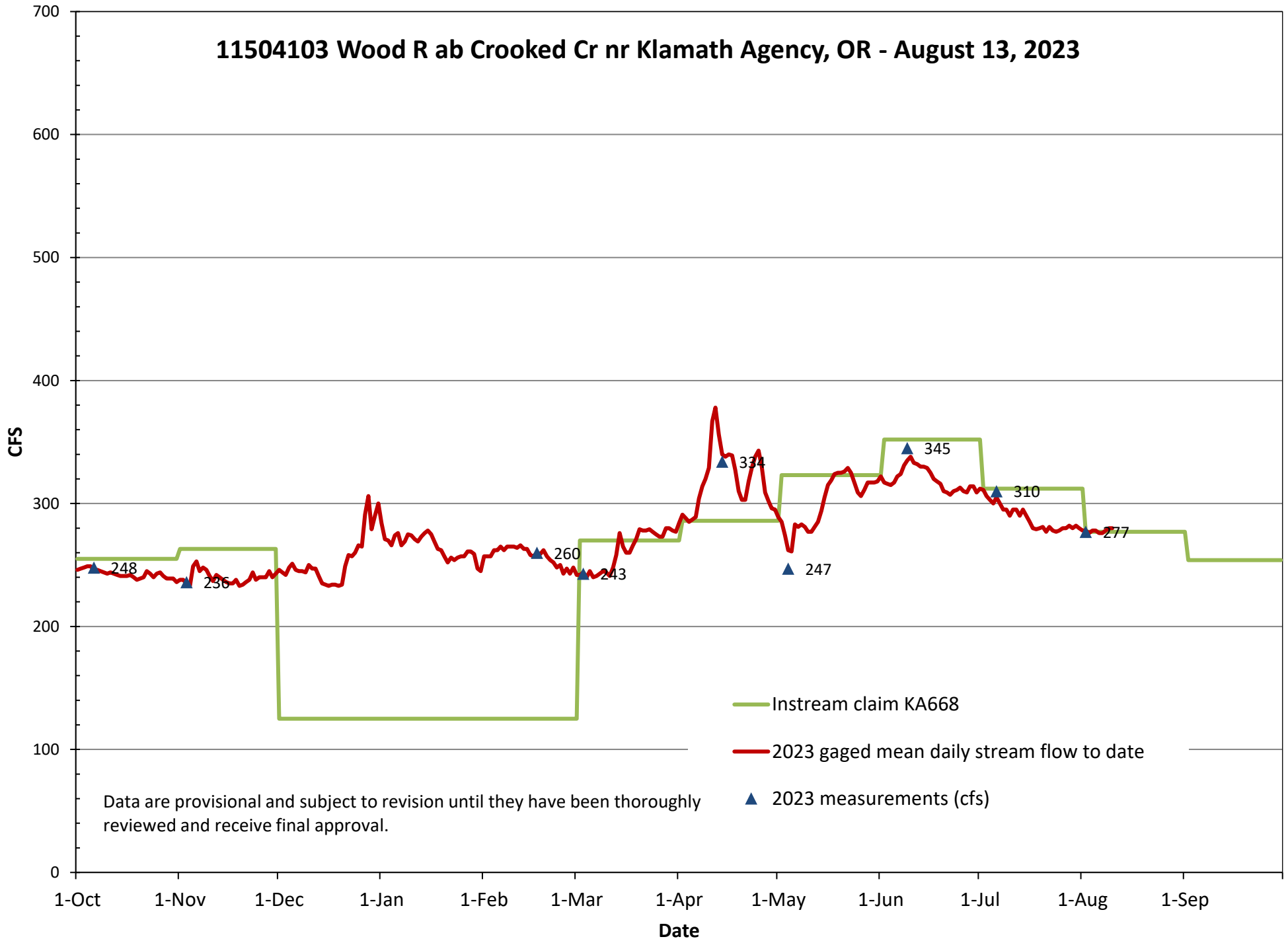
11501000 Sprague R nr Chiloquin, OR - August 13, 2023



Data are provisional and subject to revision until they have been thoroughly reviewed and receive final approval.

- 1958-87 average natural stream flow
- Instream claim KA641
- 2023 gaged mean daily stream flow to date

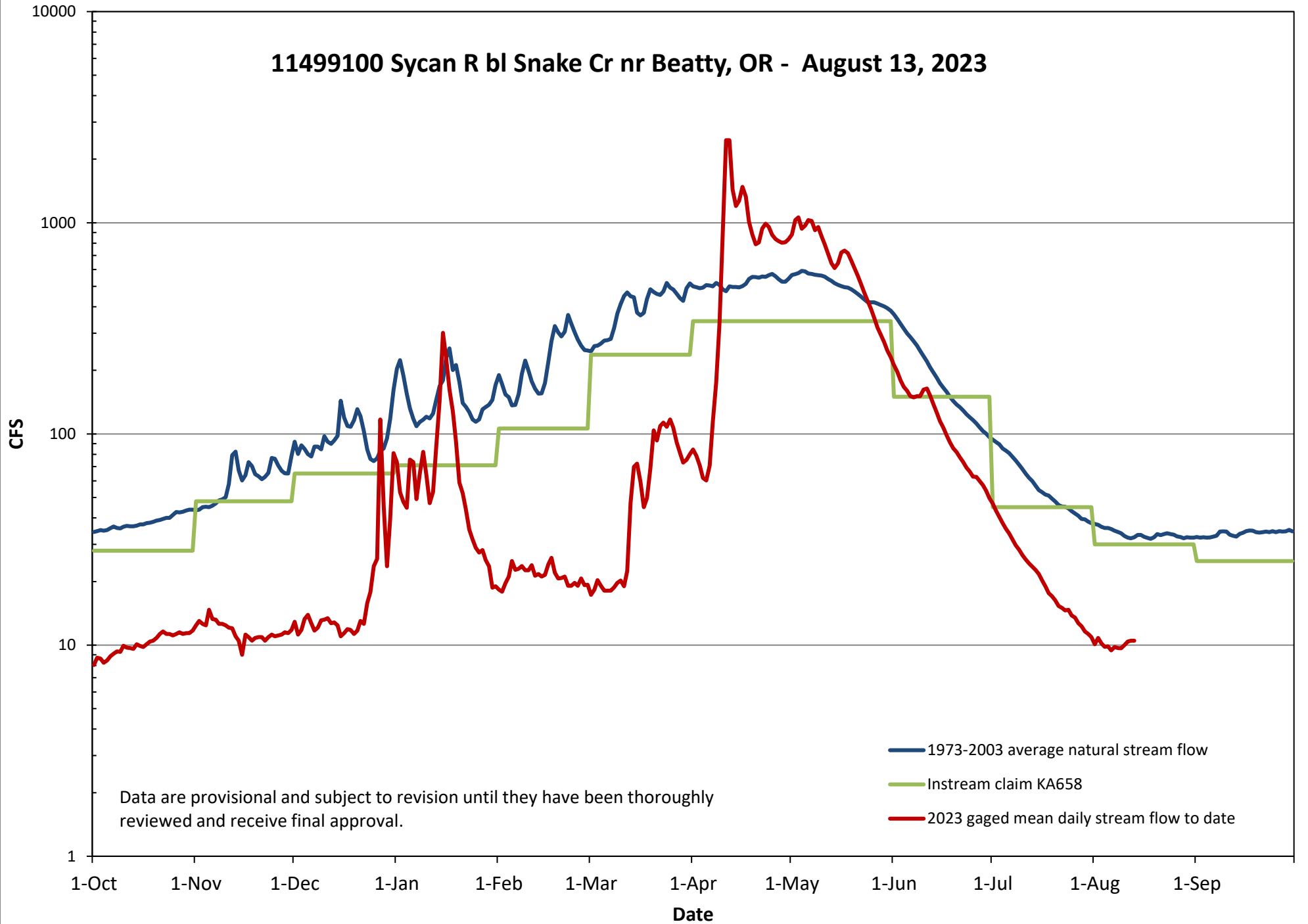
11504103 Wood R ab Crooked Cr nr Klamath Agency, OR - August 13, 2023



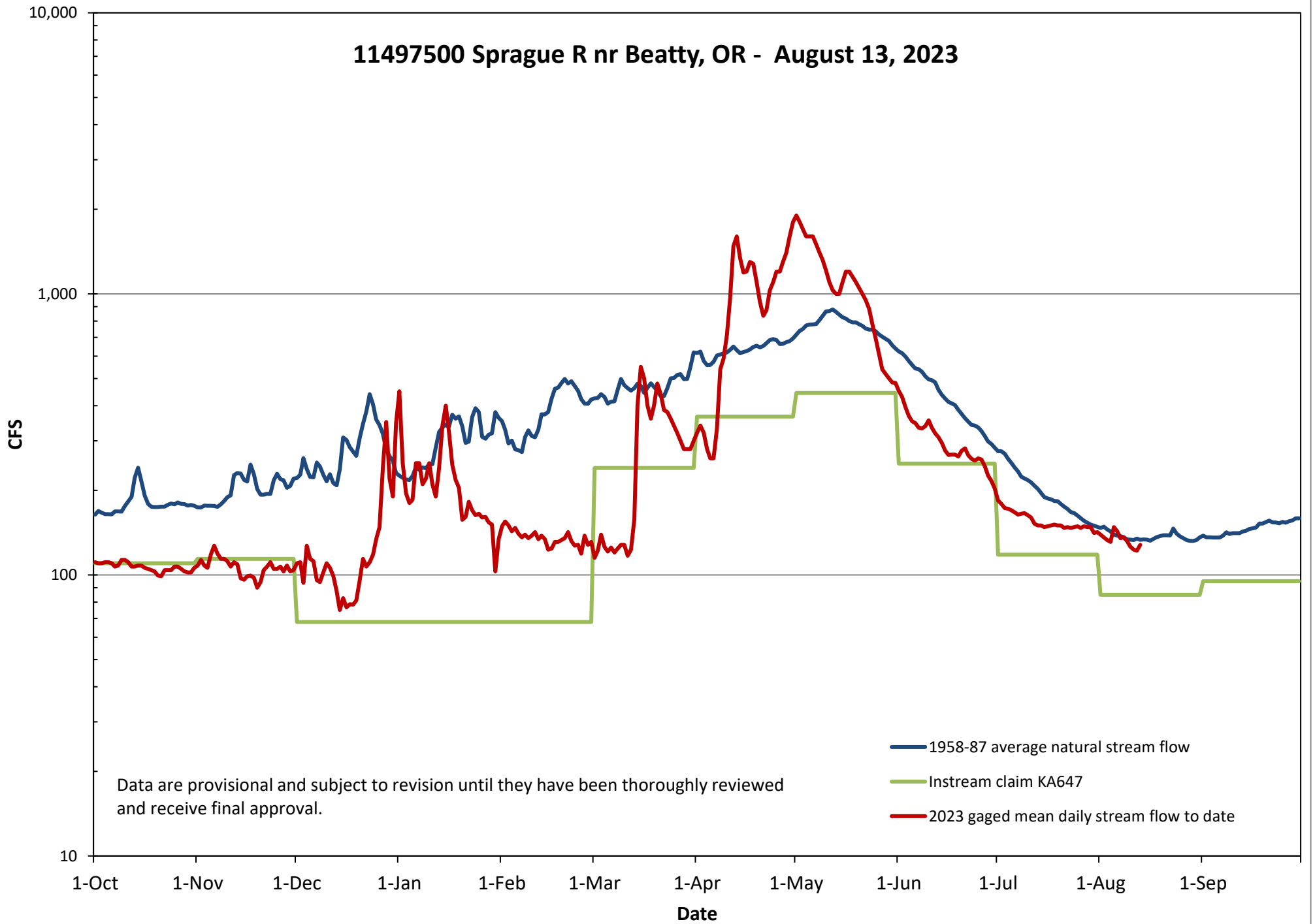
Data are provisional and subject to revision until they have been thoroughly reviewed and receive final approval.

- Instream claim KA668
- 2023 gaged mean daily stream flow to date
- ▲ 2023 measurements (cfs)

11499100 Sycan R bl Snake Cr nr Beatty, OR - August 13, 2023



11497500 Sprague R nr Beatty, OR - August 13, 2023



Data are provisional and subject to revision until they have been thoroughly reviewed and receive final approval.

- 1958-87 average natural stream flow
- Instream claim KA647
- 2023 gaged mean daily stream flow to date