





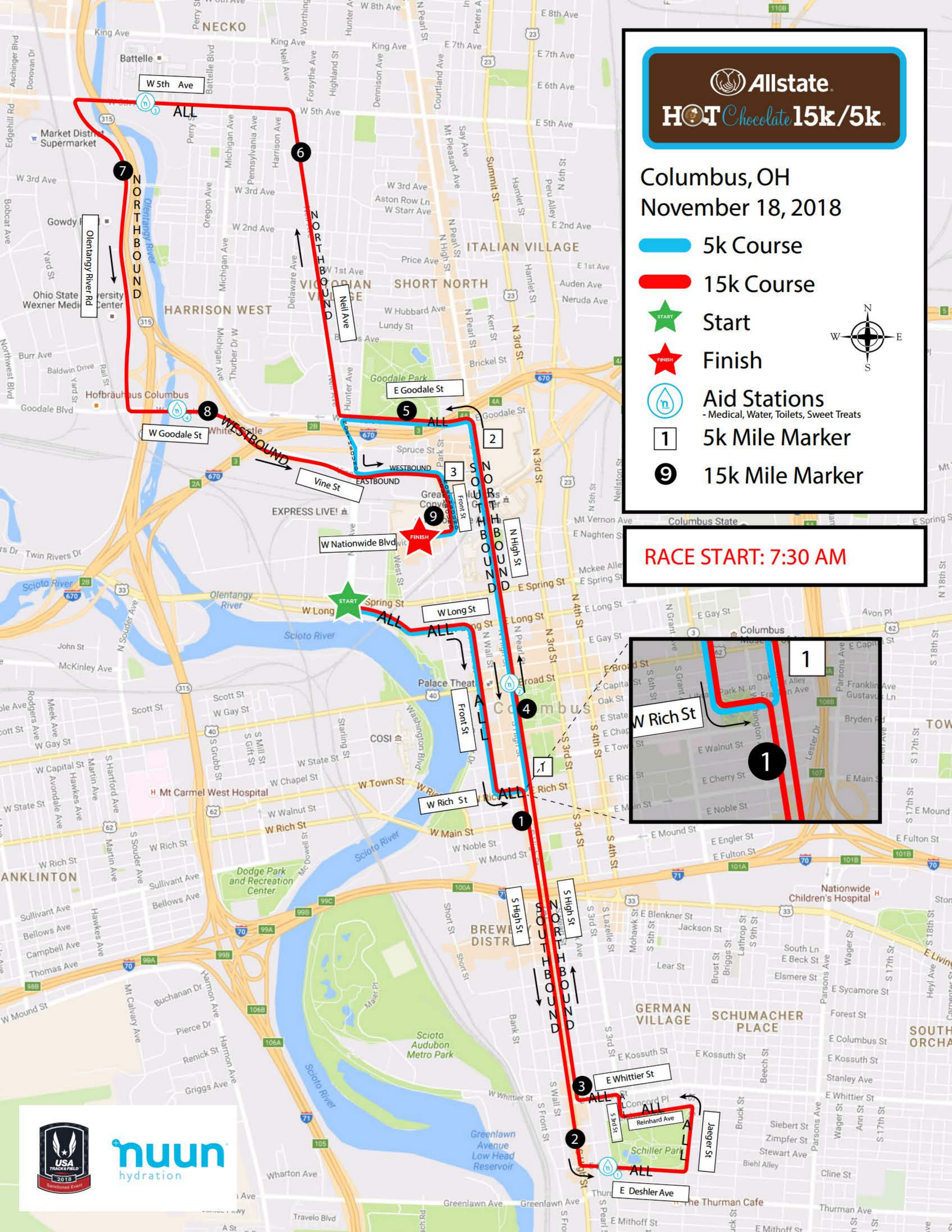
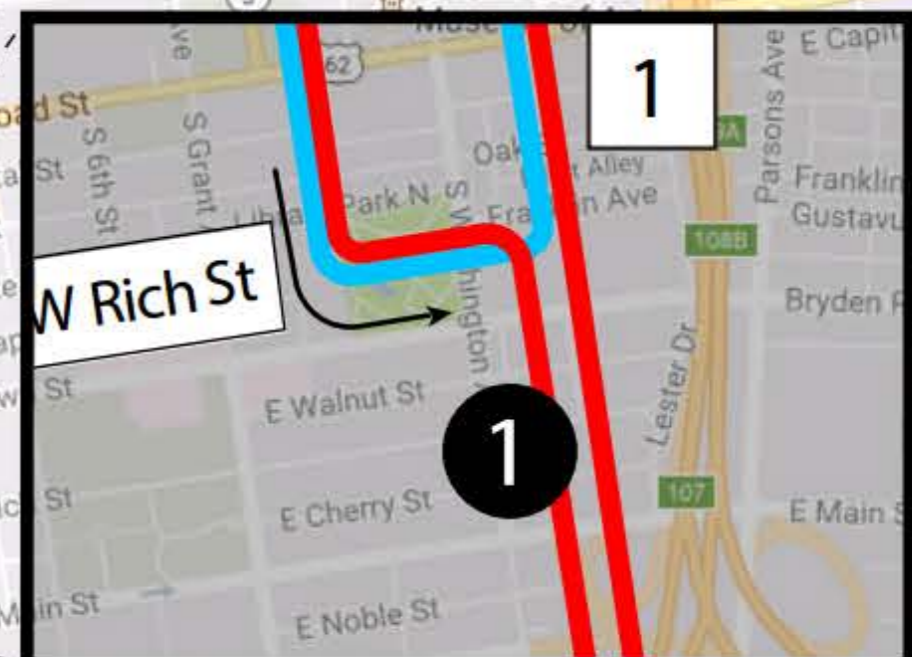


Columbus, OH
November 18, 2018

-  5k Course
-  15k Course
-  Start
-  Finish
-  Aid Stations
- Medical, Water, Toilets, Sweet Treats
-  5k Mile Marker
-  15k Mile Marker



RACE START: 7:30 AM





Hot Chocolate 15k Course Description Sunday November 18, 2018

Start: Neil Ave. & Long St.

Mile 0.0 - Begin heading **EAST** on Long St. in **ALL** lanes for .40 miles

Mile 0.40 - Turn **RIGHT** onto N Front St. heading south in **ALL** lanes for .40 miles

Mile 0.80 - Turn **LEFT** onto W Rich St. heading east in **ALL** lanes for .1 miles

Mile 0.90 - Turn **RIGHT** onto High St. heading south in **SOUTHBOUND** lanes for 1.2 miles

Mile 2.10 - Turn **LEFT** onto E Deshler Ave. heading east in **ALL** lanes for .30 miles

Mile 2.40 - Turn **LEFT** onto Jaeger St heading north in **ALL** lanes for .20 miles

Mile 2.60 - Turn **LEFT** onto Reinhard Ave. heading west in **ALL** lanes the for .20 miles

Mile 2.80 - Turn **RIGHT** onto S 3rd St. heading north in **ALL** lanes for .10 miles

Mile 2.90 - Turn **LEFT** onto E Whittier St heading west in **ALL** lanes for .10 miles

Mile 3.00 - Turn **RIGHT** onto S High St heading north in **NORTHBOUND** lanes for 1.8 miles

Mile 4.80 - Turn **LEFT** onto Goodale St heading west in **ALL** lanes for .4 miles

Mile 5.20 - Turn **RIGHT** onto Neil Ave. heading north in **NORTHBOUND** lanes for 1.00 mile

Mile 6.20 - Turn **LEFT** onto W 5th Ave heading west in **ALL** lanes for .60 miles

Mile 6.80 - Turn **LEFT** onto Olentangy River Rd. heading south in **NORTHBOUND** lanes for 1.1 miles

Mile 7.70 - Turn **LEFT** onto W Goodale St heading east in **WESTBOUND** lanes for .50 miles

Mile 8.20 - Continue **STRAIGHT** onto Vine St. heading east in **EASTBOUND** lanes for .60 miles

Mile 8.80 - Turn **RIGHT** onto N Front St. heading south in **NORTHBOUND** lanes for .4 miles

Mile 9.2 - Turn **RIGHT** onto Nationwide Blvd. heading west for .1 miles

Mile 9.3 - Finish: Nationwide Blvd.



Hot Chocolate 5k Course Description Sunday November 18, 2018

Start: Neil Ave. & Long St.

Mile 0.0 - Begin heading **EAST** on Long St. for .4 miles in **ALL** lanes

Mile 0.4 - Turn **RIGHT** onto Front St. heading south in **ALL** lanes for .4 miles

Mile 0.8 - Turn **LEFT** onto W Rich St. heading east in **ALL** lanes for .1 miles

Mile 0.9 - Turn **LEFT** onto High St. heading north in **SOUTHBOUND** lanes for 1.2 miles

Mile 2.10 - Turn **LEFT** onto Goodale St heading west in **ALL** lanes for .4 miles

Mile 2.50 - Turn **LEFT** onto Neil Ave heading south in **NORTHBOUND** lanes for .10 miles

Mile 2.60 - Turn **LEFT** onto Vine St. heading east in **WESTBOUND** lanes for .20 miles

Mile 2.80 - Turn **RIGHT** onto N Front Street heading south in **NORTHBOUND** lanes for .20 miles

Mile 3.0 - Turn **RIGHT** onto Nationwide Blvd. heading west for .1 miles

Mile 3.1 - Finish: Nationwide Blvd.

Road Closure Timeline					
Hot Chocolate 15k/5k Columbus					
Thursday November 15th / Sunday November 18th, 2018					
STREET CLOSURES	FROM	TO	SIDE OF ROAD	CLOSURE TIME	ANTICIPATED OPENING
THURSDAY					
John H McConnell Blvd	New Public Lane	Spring St	Whole Road	8:00 AM	6:00 PM (SUNDAY)
SATURDAY					
West St	Nationwide Blvd	Spring St	Whole Road	12:00 PM	6:00 PM (SUNDAY)
SUNDAY					
Nationwide Blvd	John H McConnell Blvd	Front St	Whole Road	3:00 AM	12:00 PM
Long St	Hocking St	Marconi Blvd	Whole Road	3:00 AM	12:00 PM
Spring	Marconi Blvd	Neil Ave	Whole Road	3:00 AM	12:00 PM
Long St	Marconi Blvd	N Front St	Whole Road	7:00 AM	10:00 AM
N Front St	W Long St	W Rich St	Whole Road	7:00 AM	10:00 AM
W Rich St	S Front St	S High St	Whole Road	6:00 AM	10:00 AM
S High St	E Goodale St	E Deshler Ave	Southbound	7:00 AM	11:00 AM
E Deshler Ave	S High St	Jaeger St	Whole Road	7:00 AM	10:00 AM
Jaeger St	E Deshler Ave	Reinhard Ave	Whole Road	7:00 AM	10:15 AM
Reinhard Ave	Jaeger St	S 3rd St	Whole Road	7:10 AM	10:15 AM
S 3rd St	Reinhard Ave	E Whittier St	Whole Road	7:10 AM	10:15 AM
E Whittier St	S 3rd St	S High St	Whole Road	7:10 AM	10:15 AM
S High St	E Whittier St	E Goodale St	Northbound	7:00 AM	10:30 AM
E Goodale St	N High St	Neil Ave	Whole Road	7:00 AM	10:30 AM
Neil Ave	E Goodale St	Vine St	Northbound	7:00 AM	10:30 AM
Neil Ave	E Goodale St	W 5th Ave	Northbound	7:00 AM	10:30 AM
W 5th Ave	Neil Ave	Olentangy River Rd	Whole Road	7:15 AM	10:30 AM
Olentangy River Rd	W 5th Ave	W Goodale St	Northbound	7:15 AM	10:30 AM
W Goodale St	Olentangy River Rd	Vine St	Westbound	7:15 AM	10:45 AM
Vine St	W Goodale St	Neil Ave	Westbound	7:15 AM	10:45 AM
Vine St	Neil Ave	Front St	Whole Road	7:00 AM	10:45 AM
Front St	Vine St	Nationwide Blvd	Whole Road	7:00 AM	10:45 AM

RAMP CLOSURES

WB 670	EXIT 3		RAMP	7:00 AM	10:30 AM
SB 315	EXIT Goodale St / Granview Heights		RAMP	7:00 AM	10:30 AM
NB 670	EXIT 3		RAMP	7:00 AM	10:30 AM