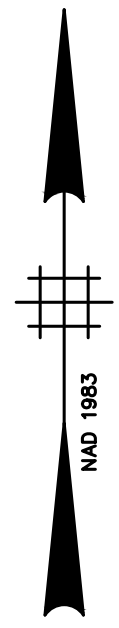


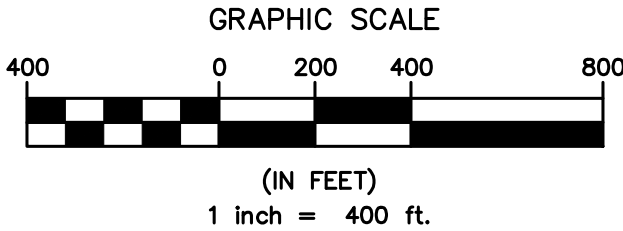
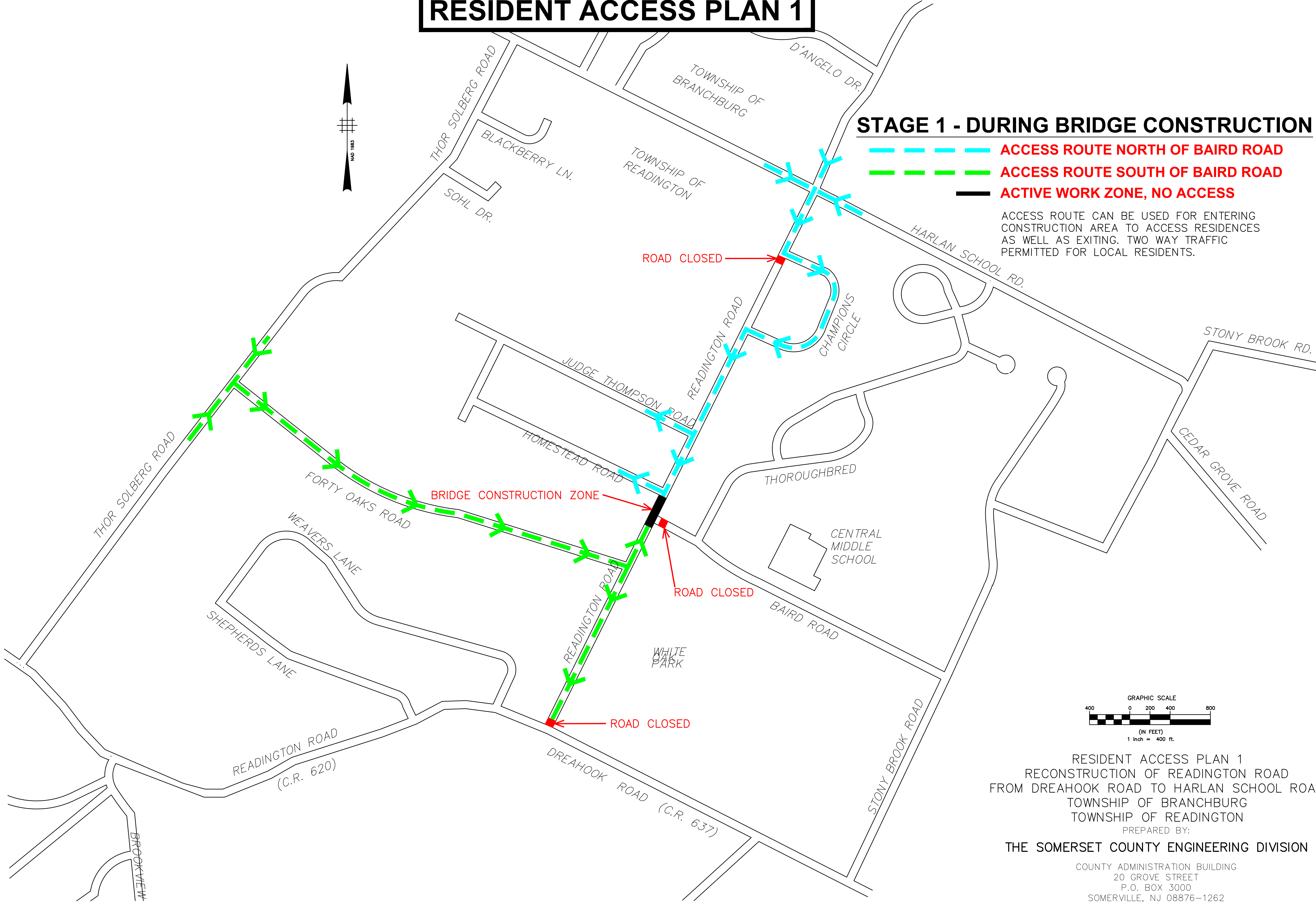
RESIDENT ACCESS PLAN 1



STAGE 1 - DURING BRIDGE CONSTRUCTION

- ACCESS ROUTE NORTH OF BAIRD ROAD
- ACCESS ROUTE SOUTH OF BAIRD ROAD
- ACTIVE WORK ZONE, NO ACCESS

ACCESS ROUTE CAN BE USED FOR ENTERING CONSTRUCTION AREA TO ACCESS RESIDENCES AS WELL AS EXITING. TWO WAY TRAFFIC PERMITTED FOR LOCAL RESIDENTS.



RESIDENT ACCESS PLAN 1
RECONSTRUCTION OF READINGTON ROAD
FROM DREAHOOK ROAD TO HARLAN SCHOOL ROAD
TOWNSHIP OF BRANCHBURG
TOWNSHIP OF READINGTON
PREPARED BY:
THE SOMERSET COUNTY ENGINEERING DIVISION

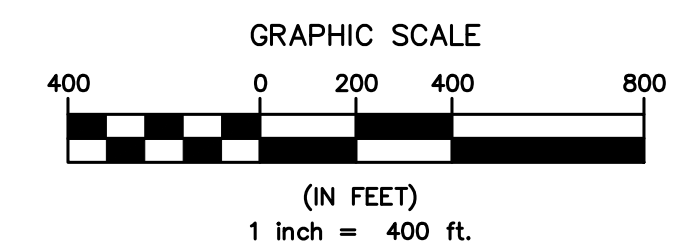
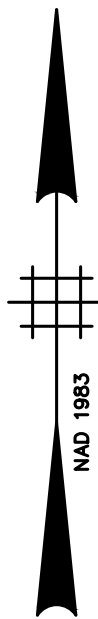
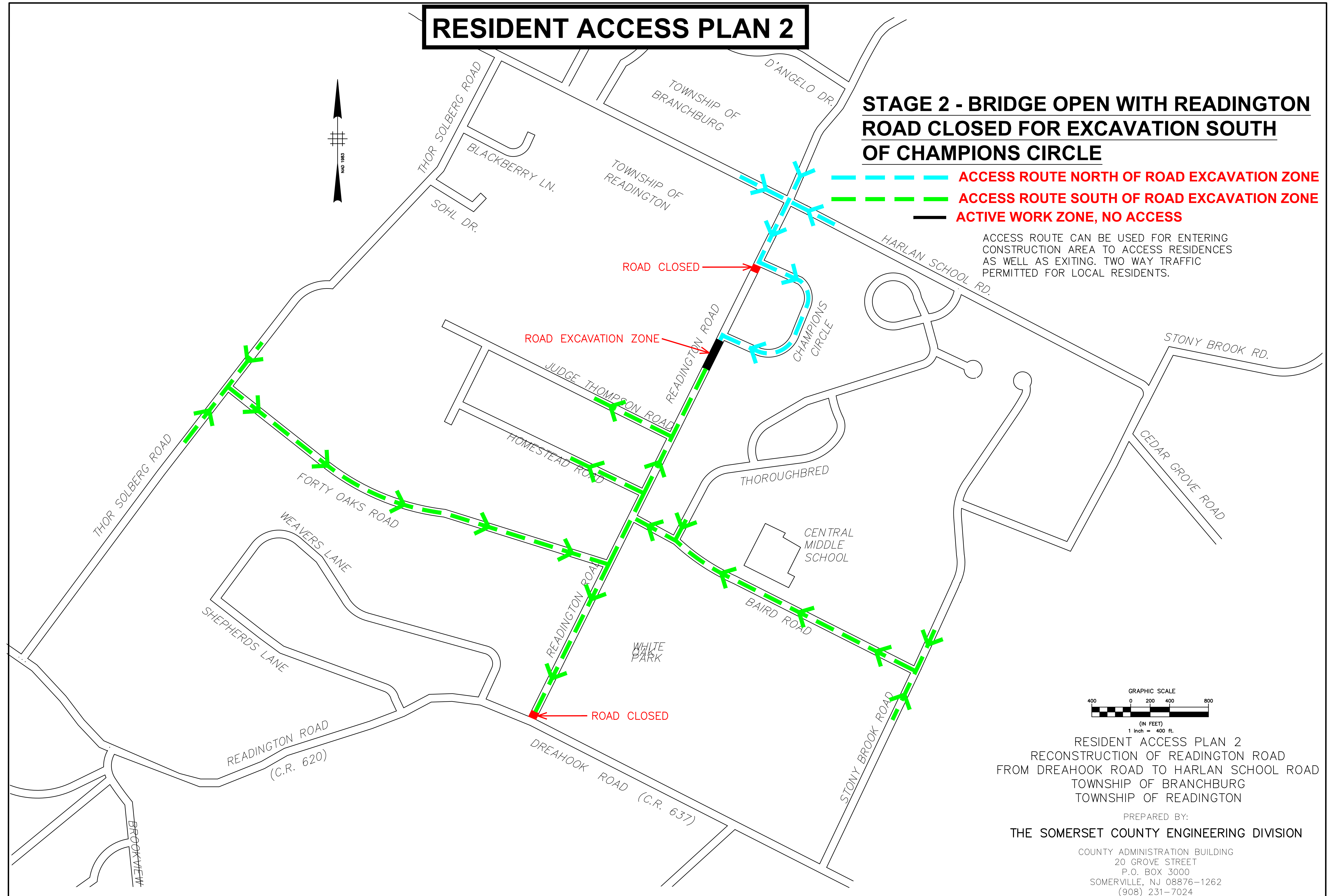
COUNTY ADMINISTRATION BUILDING
20 GROVE STREET
P.O. BOX 3000
SOMERVILLE, NJ 08876-1262
(908) 231-7024

RESIDENT ACCESS PLAN 2

STAGE 2 - BRIDGE OPEN WITH READINGTON ROAD CLOSED FOR EXCAVATION SOUTH OF CHAMPIONS CIRCLE

- - - ACCESS ROUTE NORTH OF ROAD EXCAVATION ZONE
- - - ACCESS ROUTE SOUTH OF ROAD EXCAVATION ZONE
- ACTIVE WORK ZONE, NO ACCESS

ACCESS ROUTE CAN BE USED FOR ENTERING CONSTRUCTION AREA TO ACCESS RESIDENCES AS WELL AS EXITING. TWO WAY TRAFFIC PERMITTED FOR LOCAL RESIDENTS.



RESIDENT ACCESS PLAN 2
 RECONSTRUCTION OF READINGTON ROAD
 FROM DREAHOOK ROAD TO HARLAN SCHOOL ROAD
 TOWNSHIP OF BRANCHBURG
 TOWNSHIP OF READINGTON

PREPARED BY:
THE SOMERSET COUNTY ENGINEERING DIVISION

COUNTY ADMINISTRATION BUILDING
 20 GROVE STREET
 P.O. BOX 3000
 SOMERVILLE, NJ 08876-1262
 (908) 231-7024