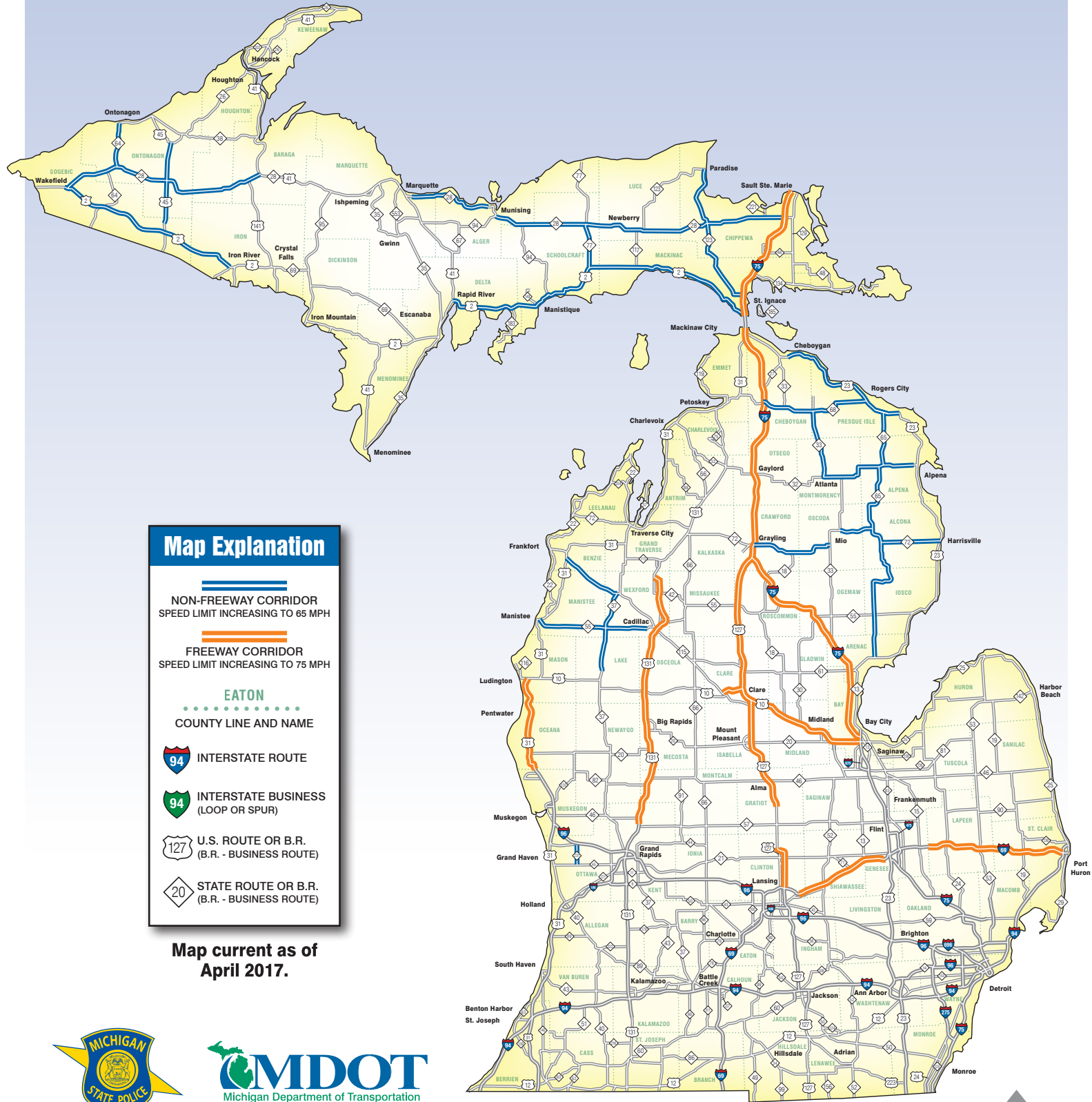









Speed Limit Increases on Michigan Freeways and Non-freeways in 2017



Map Explanation

-  NON-FREWAY CORRIDOR
SPEED LIMIT INCREASING TO 65 MPH
-  FREEWAY CORRIDOR
SPEED LIMIT INCREASING TO 75 MPH
-  EATON
COUNTY LINE AND NAME
-  94 INTERSTATE ROUTE
-  94 INTERSTATE BUSINESS (LOOP OR SPUR)
-  U.S. ROUTE OR B.R. (B.R. - BUSINESS ROUTE)
-  20 STATE ROUTE OR B.R. (B.R. - BUSINESS ROUTE)

Map current as of April 2017.

