

An aerial photograph of a suburban residential neighborhood. The houses are arranged in a grid pattern with streets. There are many trees and green spaces. A large blue semi-transparent rectangle is overlaid on the center of the image, containing white text. The text reads: "Proposed New City Council Districts based on 2020 Census population".

Proposed
New City Council Districts
based on 2020 Census population

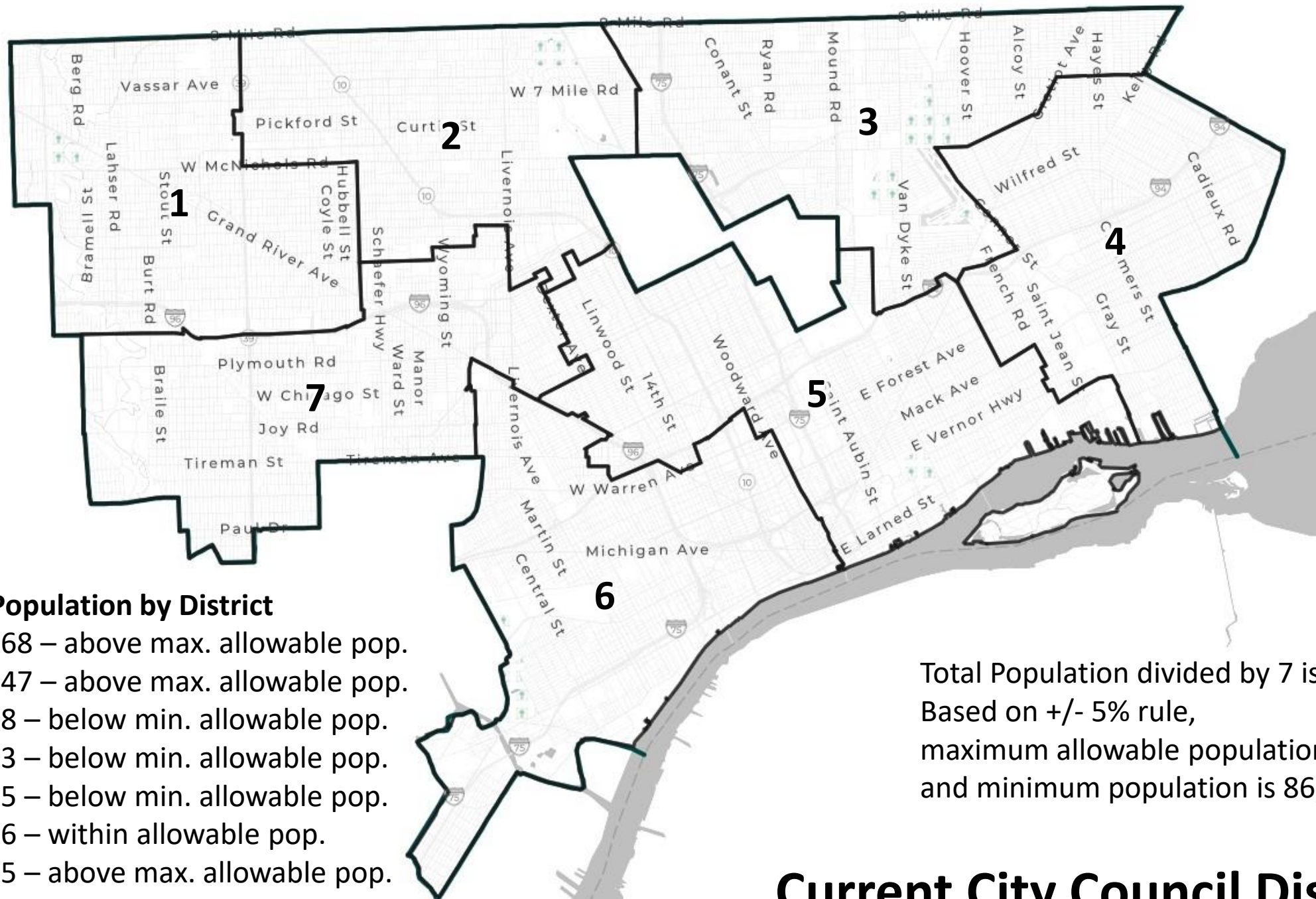
An aerial photograph of a suburban neighborhood with a grid of streets, houses, and trees. A semi-transparent blue rectangle is overlaid on the center of the image, containing text. The text is in a bold, black, sans-serif font. The background image shows a typical residential area with a mix of greenery and built-up structures.

Applicable Regulations and Guiding Principles

- City Council Districts need to be redrawn based on 2020 Census data. Specifics about process can be found in the Charter and the Home Rule City Act.
- The population of each of the seven districts should be as equal as possible. Legally, up to 10% difference in population is considered acceptable (5% more or less than the average).
- The City Council District boundaries should follow the Election Precinct boundaries as splitting an Election Precinct between City Council Districts would make administering elections very difficult.
- Sufficiently large minority groups should not be split into different districts if possible.
- Districts should be as equal, compact, and contiguous as possible.
- To minimize confusion & disruption, we attempted to make as few changes as possible to the existing boundaries.

Population Comparison by District 2010-2020

| | <u>2010 pop.</u> | <u>2020 pop.</u> | <u>% decrease</u> |
|---------|------------------|------------------|-------------------|
| Dist. 1 | 104,586 | 100,068 | 4.32 |
| Dist. 2 | 105,741 | 100,347 | 5.10 |
| Dist. 3 | 97,312 | 80,928 | 16.84 |
| Dist. 4 | 98,948 | 79,203 | 19.95 |
| Dist. 5 | 97,276 | 86,375 | 11.21 |
| Dist. 6 | 107,078 | 94,326 | 11.91 |
| Dist. 7 | 102,826 | 96,555 | 6.10 |



Current Population by District

- 1 – 100,068 – above max. allowable pop.
- 2 – 100,347 – above max. allowable pop.
- 3 – 80,928 – below min. allowable pop.
- 4 – 79,203 – below min. allowable pop.
- 5 – 86,375 – below min. allowable pop.
- 6 – 94,326 – within allowable pop.
- 7 – 96,555 – above max. allowable pop.

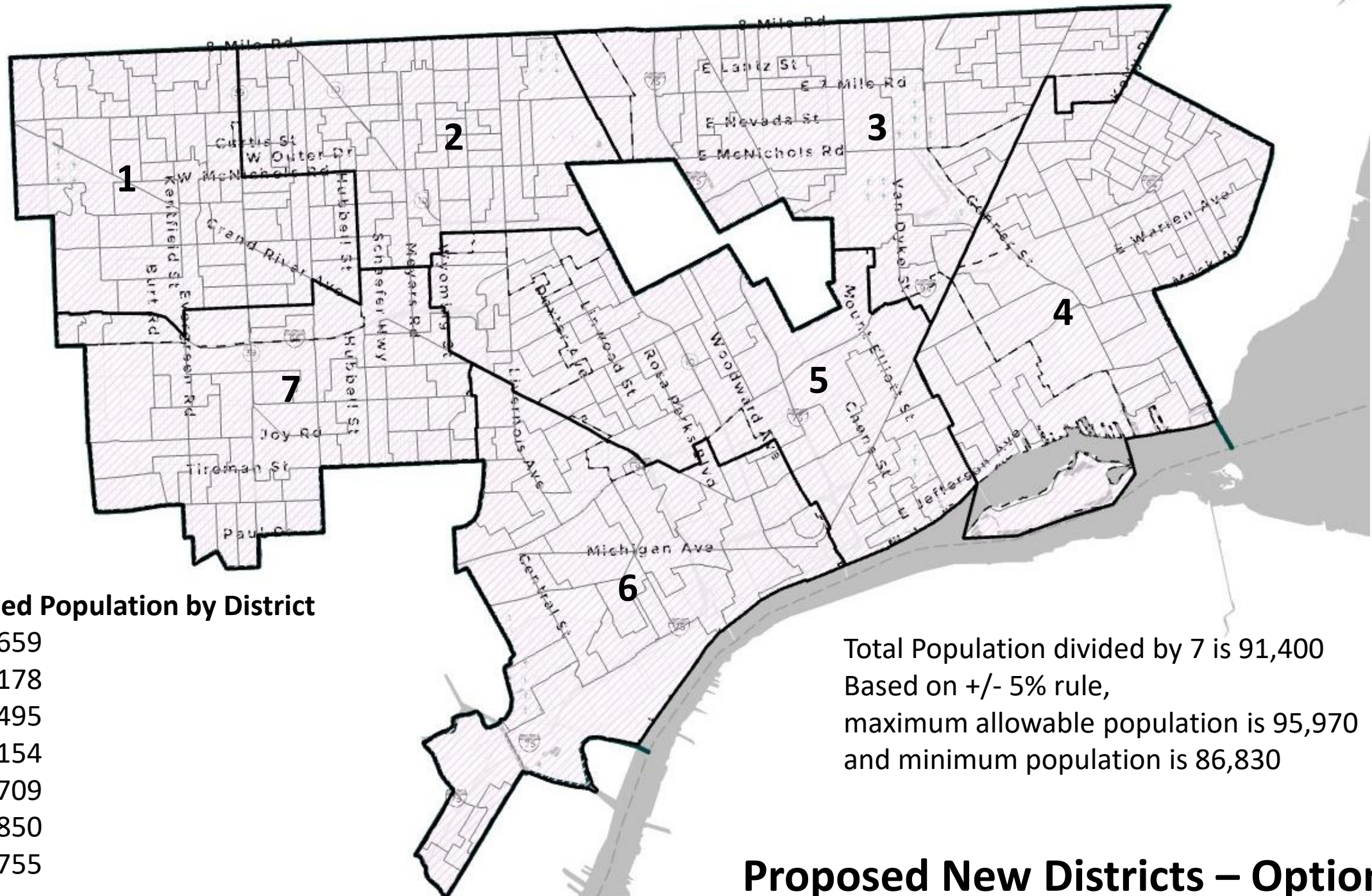
Total Population divided by 7 is 91,400
 Based on +/- 5% rule,
 maximum allowable population is 95,970
 and minimum population is 86,830

Current City Council Districts

An aerial photograph of a suburban neighborhood with a grid street pattern, houses, and trees. A large blue rectangular box is overlaid in the center, containing text. In the bottom left corner, there is a park area with a playground and a large white dome structure.

Option 1

Prioritize even boundaries over population equalization

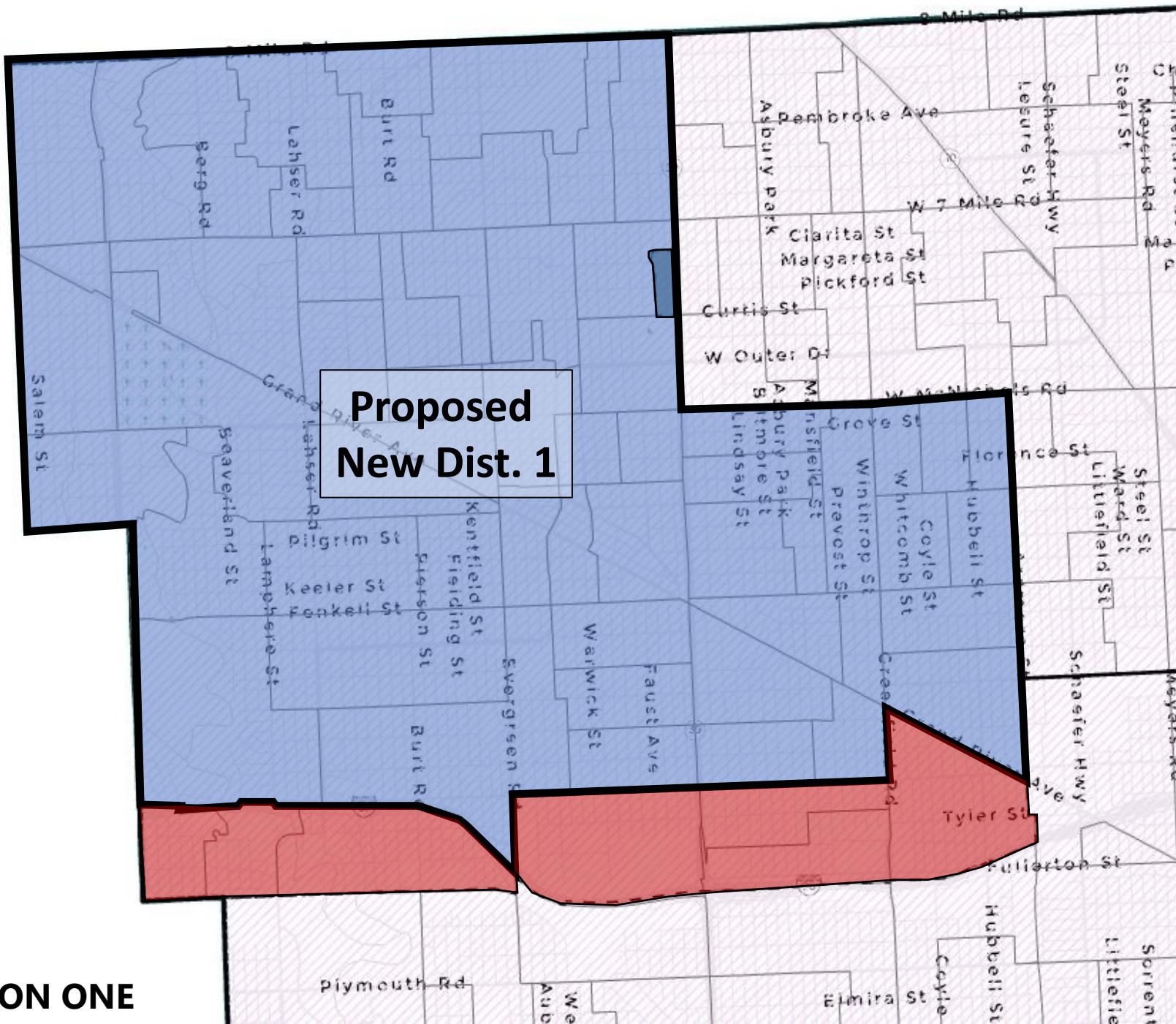


Proposed Population by District

- 1 – 91,659
- 2 – 92,178
- 3 – 91,495
- 4 – 91,154
- 5 – 90,709
- 6 – 91,850
- 7 – 90,755

Total Population divided by 7 is 91,400
 Based on +/- 5% rule,
 maximum allowable population is 95,970
 and minimum population is 86,830

Proposed New Districts – Option 1

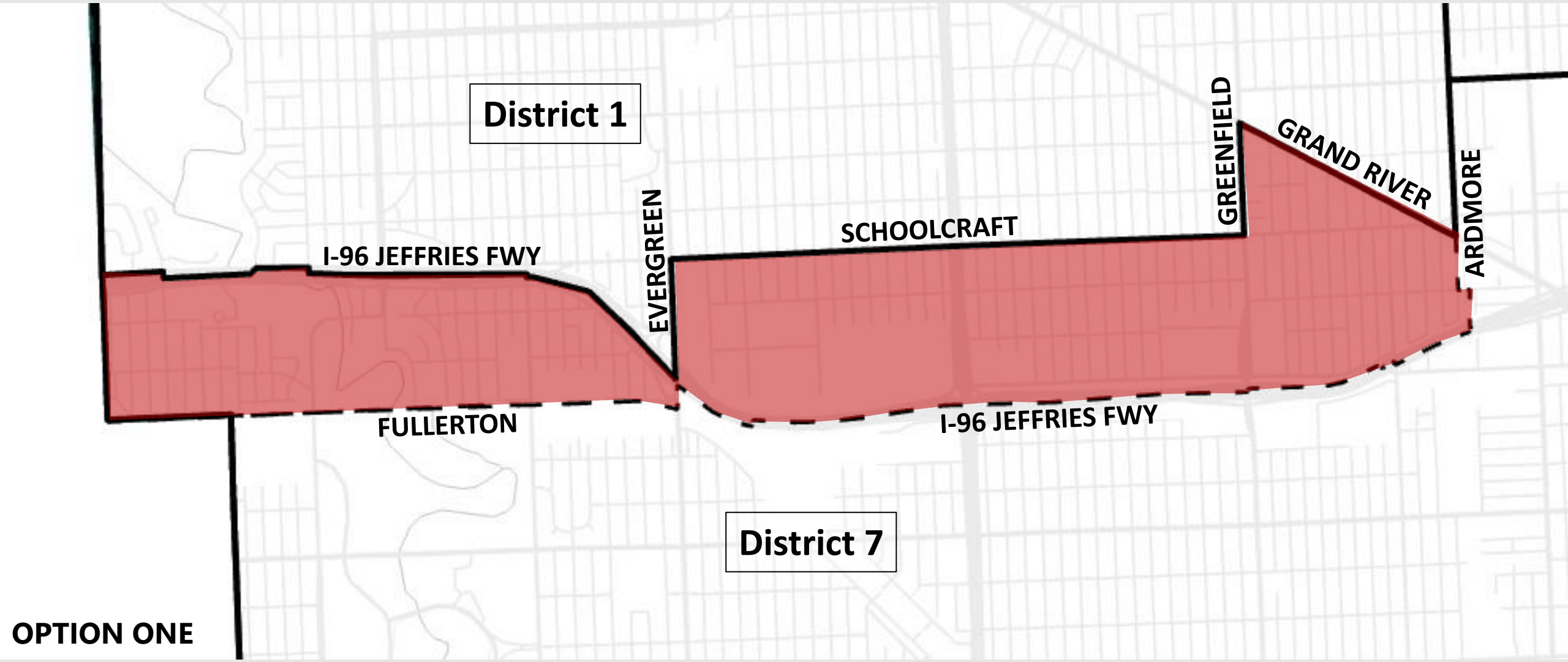


**Proposed
New Dist. 1**

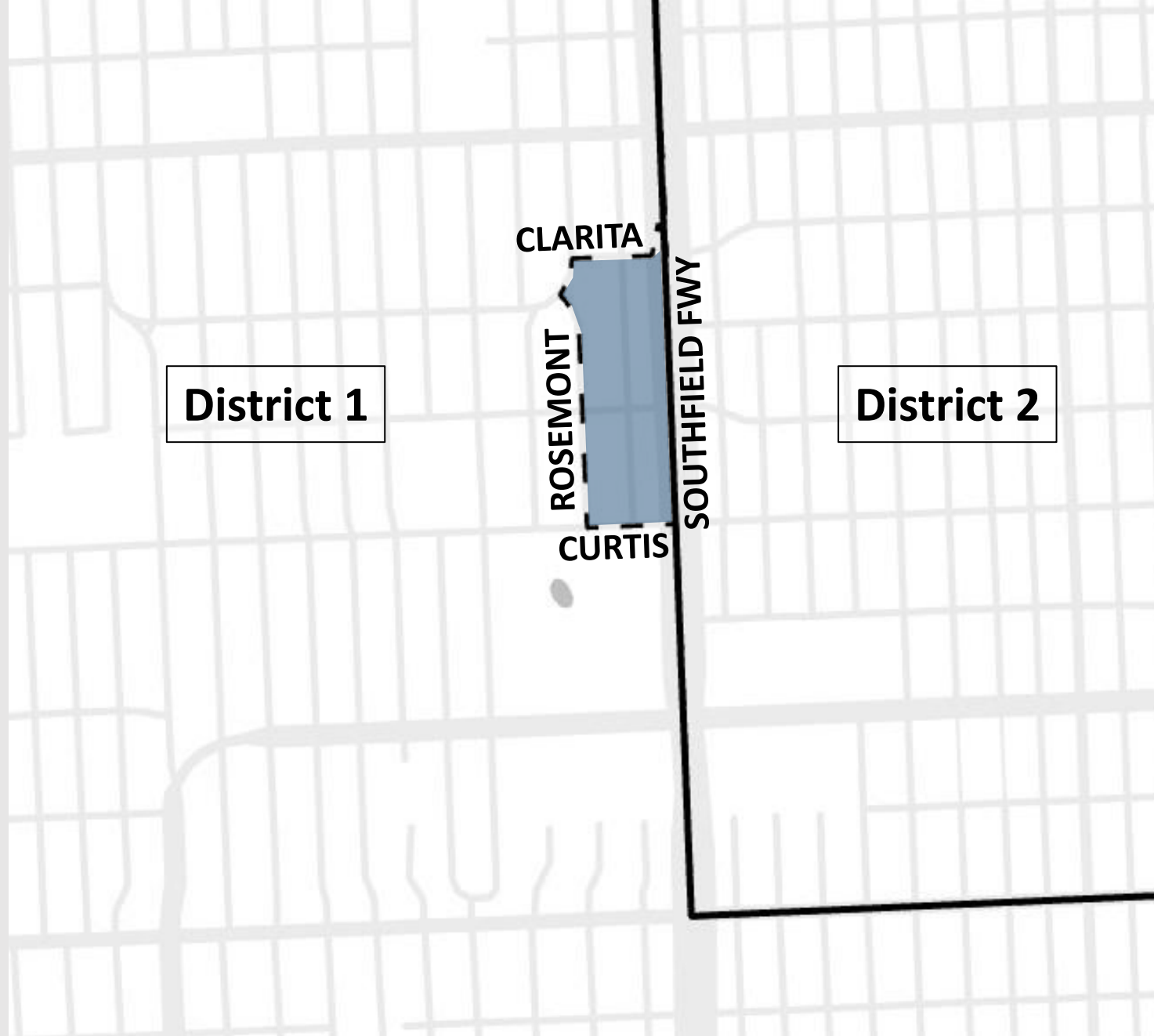
DISTRICT 1

Current population - 100,068
 Population within new
 proposed boundary - 91,659

- Portions of the current District that are proposed to be **eliminated**
- Areas proposed to be newly **added** to the District

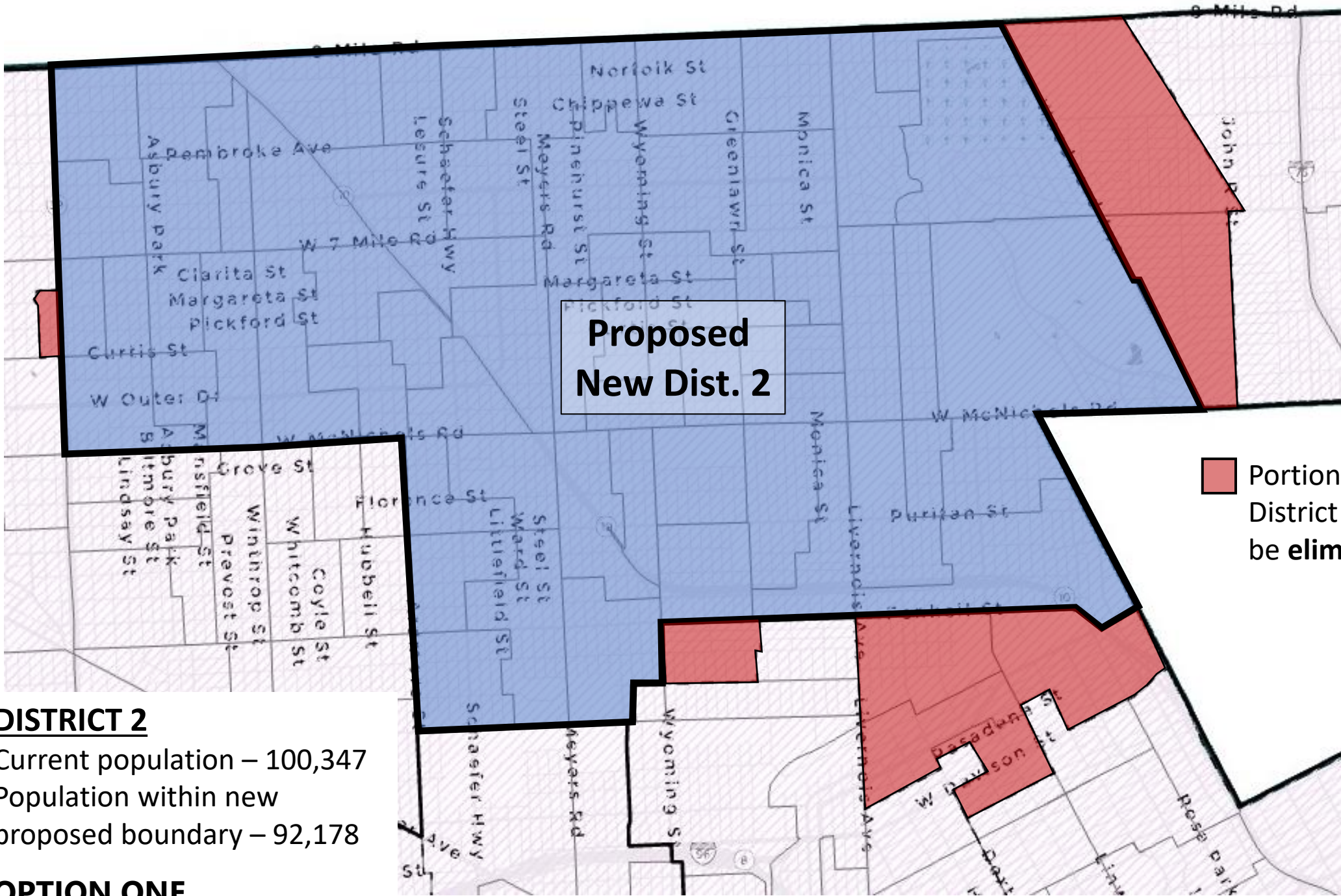


Close-up of area proposed to be **eliminated** from District 1 and **added** to District 7



OPTION ONE

Close-up of area proposed to be **eliminated** from District 2 and **added** to District 1



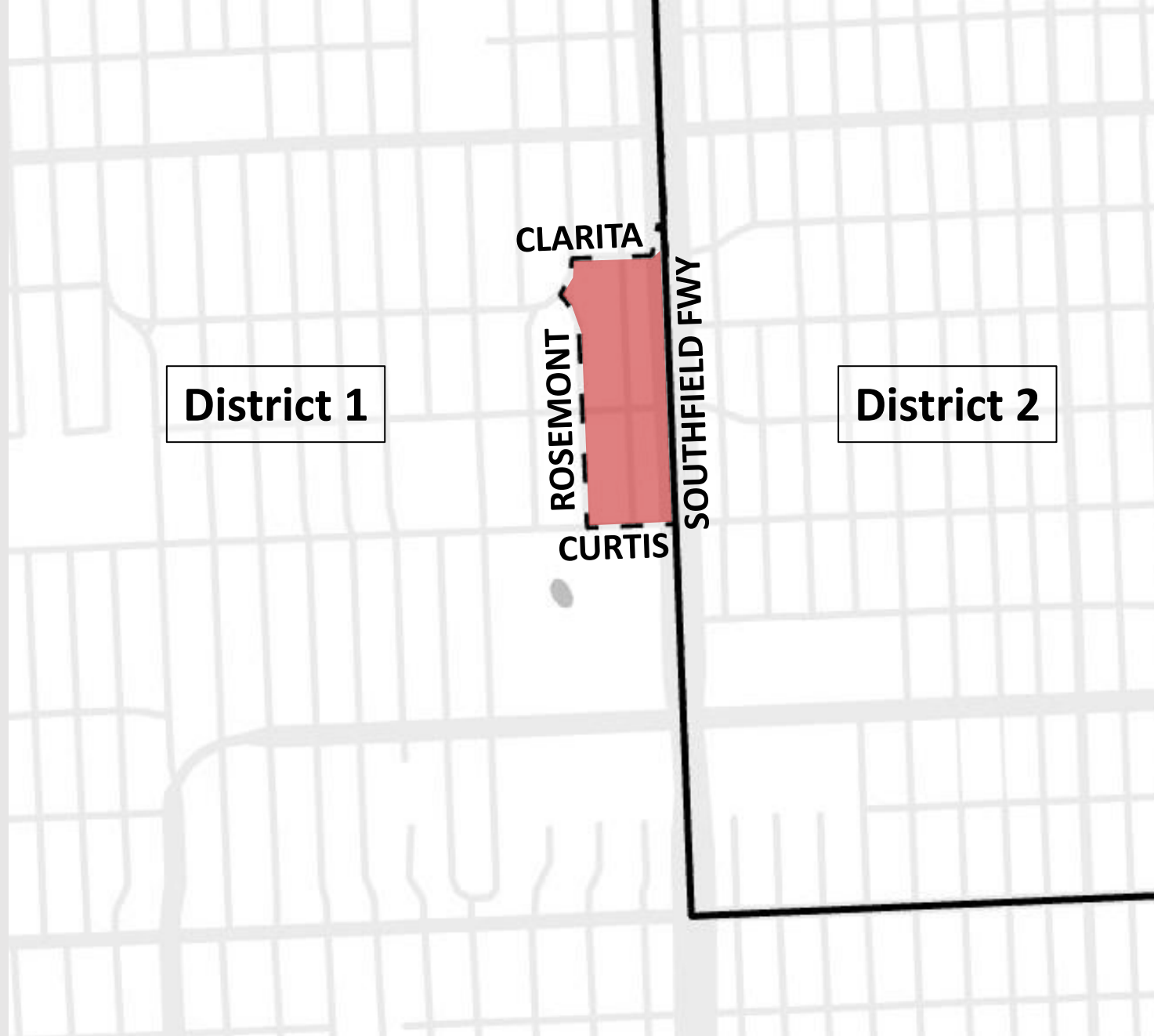
**Proposed
New Dist. 2**

Portions of the current District that are proposed to be **eliminated**

DISTRICT 2

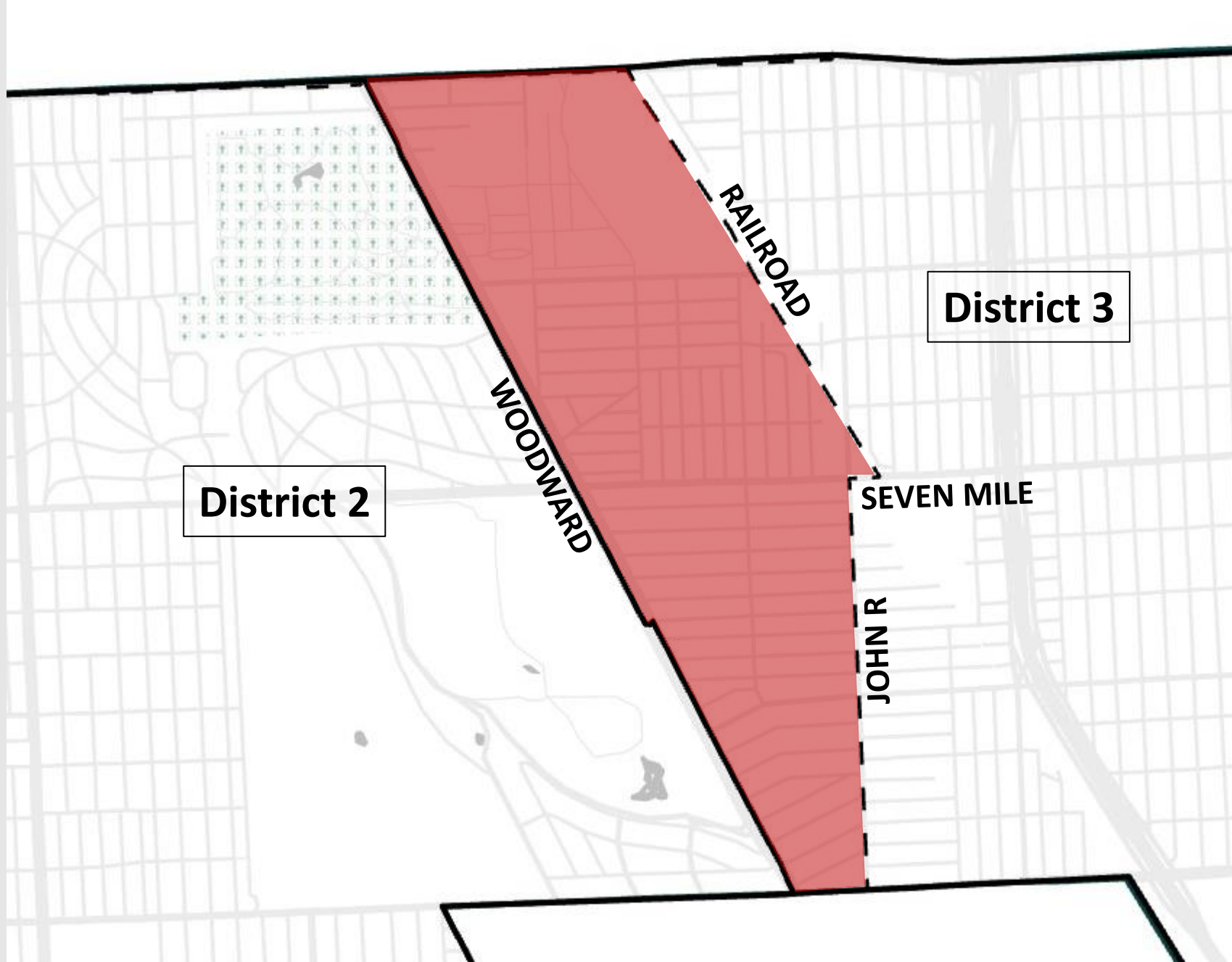
Current population – 100,347
 Population within new proposed boundary – 92,178

OPTION ONE



OPTION ONE

Close-up of area proposed to be **eliminated** from District 2 and **added** to District 1



District 2

District 3

WOODWARD

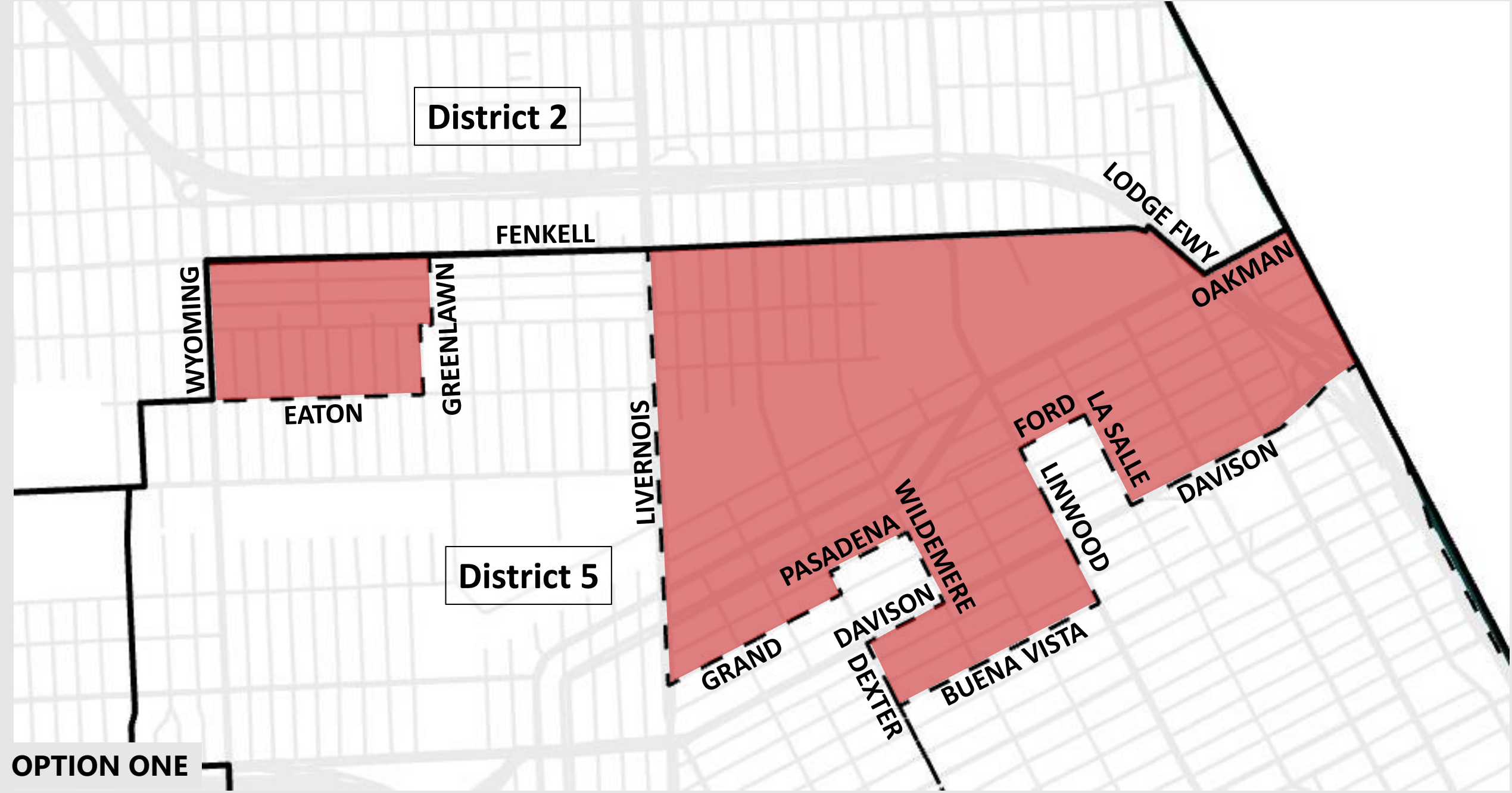
RAILROAD

SEVEN MILE

JOHN R

OPTION ONE

Close-up of area proposed to be **eliminated** from District 2 and **added** to District 3





Close-up of area proposed to be **eliminated** from District 2 and **added** to District 5

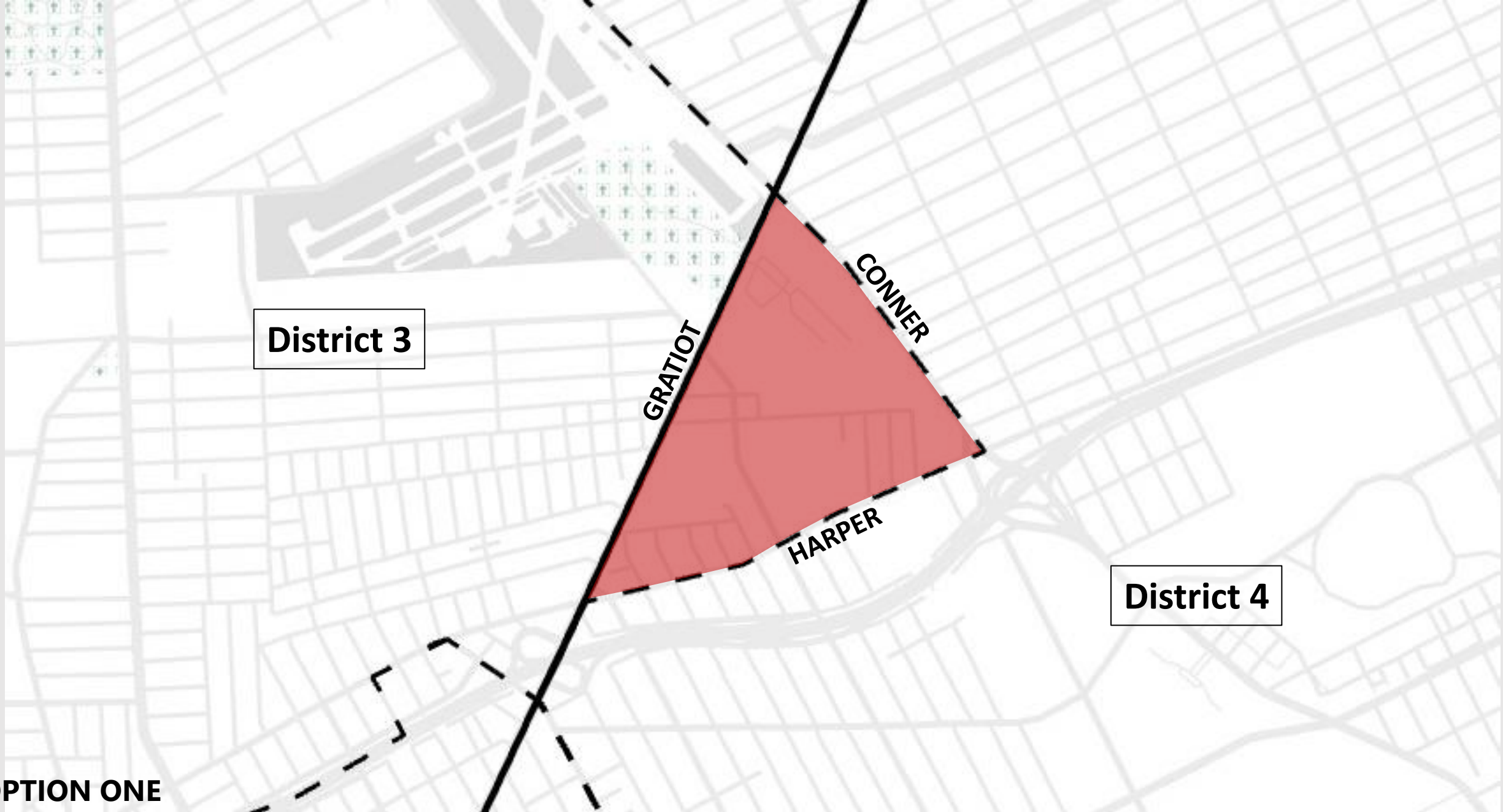
**Proposed
New Dist. 3**

DISTRICT 3

Current population – 80,928
Population within new
proposed boundary – 91,495

-  Portions of the current District that are proposed to be **eliminated**
-  Areas proposed to be newly **added** to the District

OPTION ONE



District 3

District 4

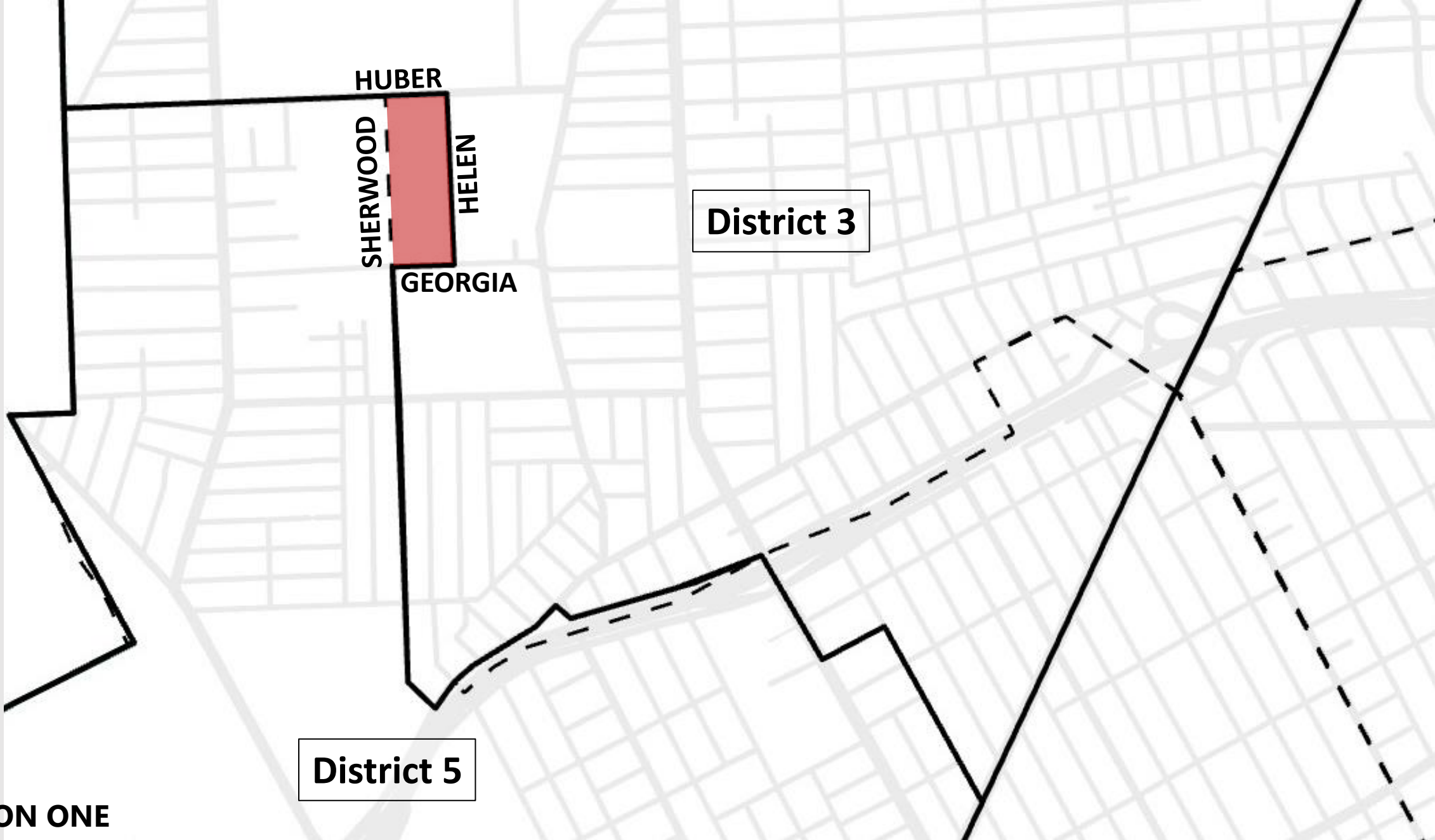
GRATIOT

CONNER

HARPER

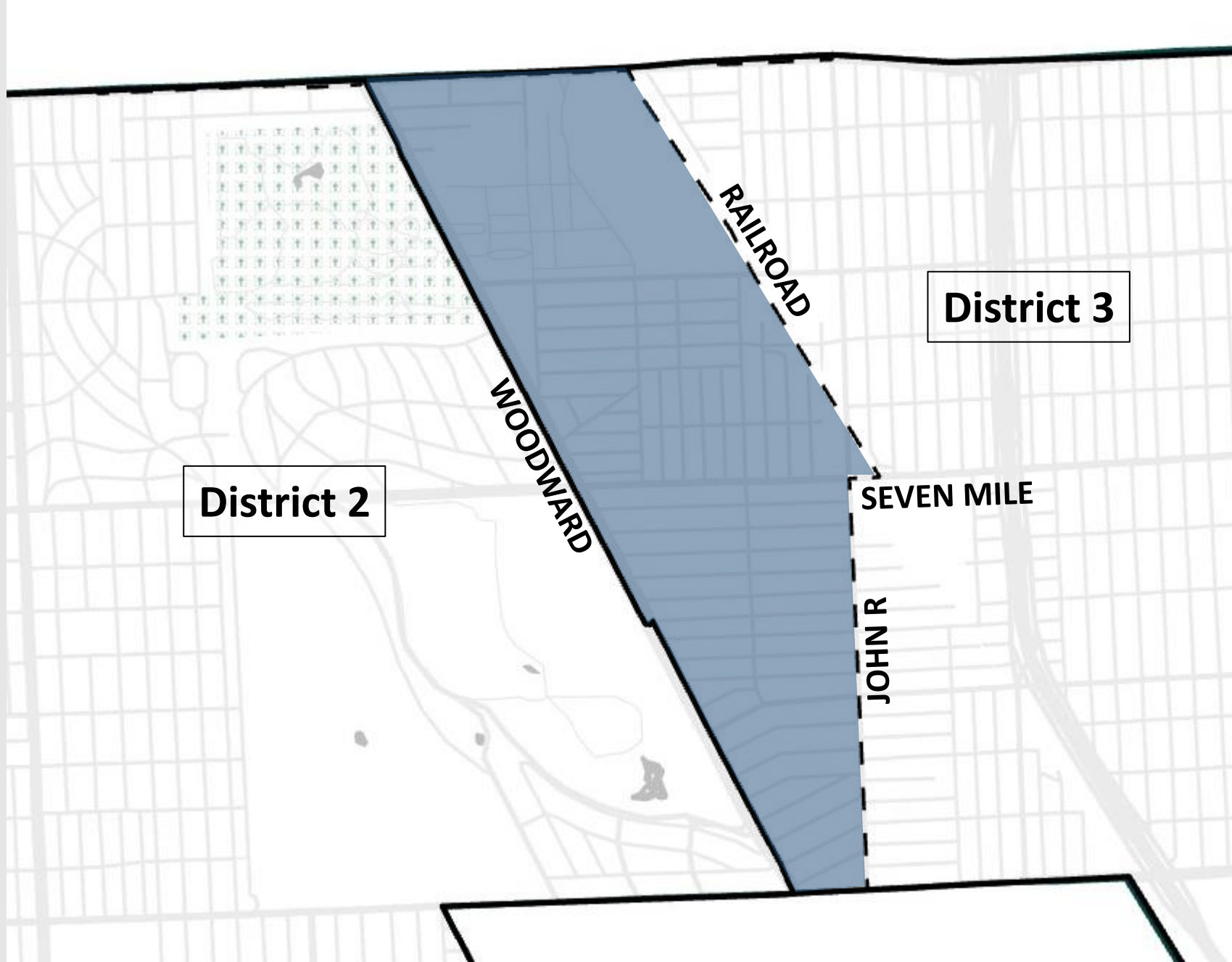
OPTION ONE

Close-up of area proposed to be **eliminated** from District 3 and **added** to District 4



OPTION ONE

Close-up of area proposed to be **eliminated** from District 3 and **added** to District 5



District 2

District 3

RAILROAD

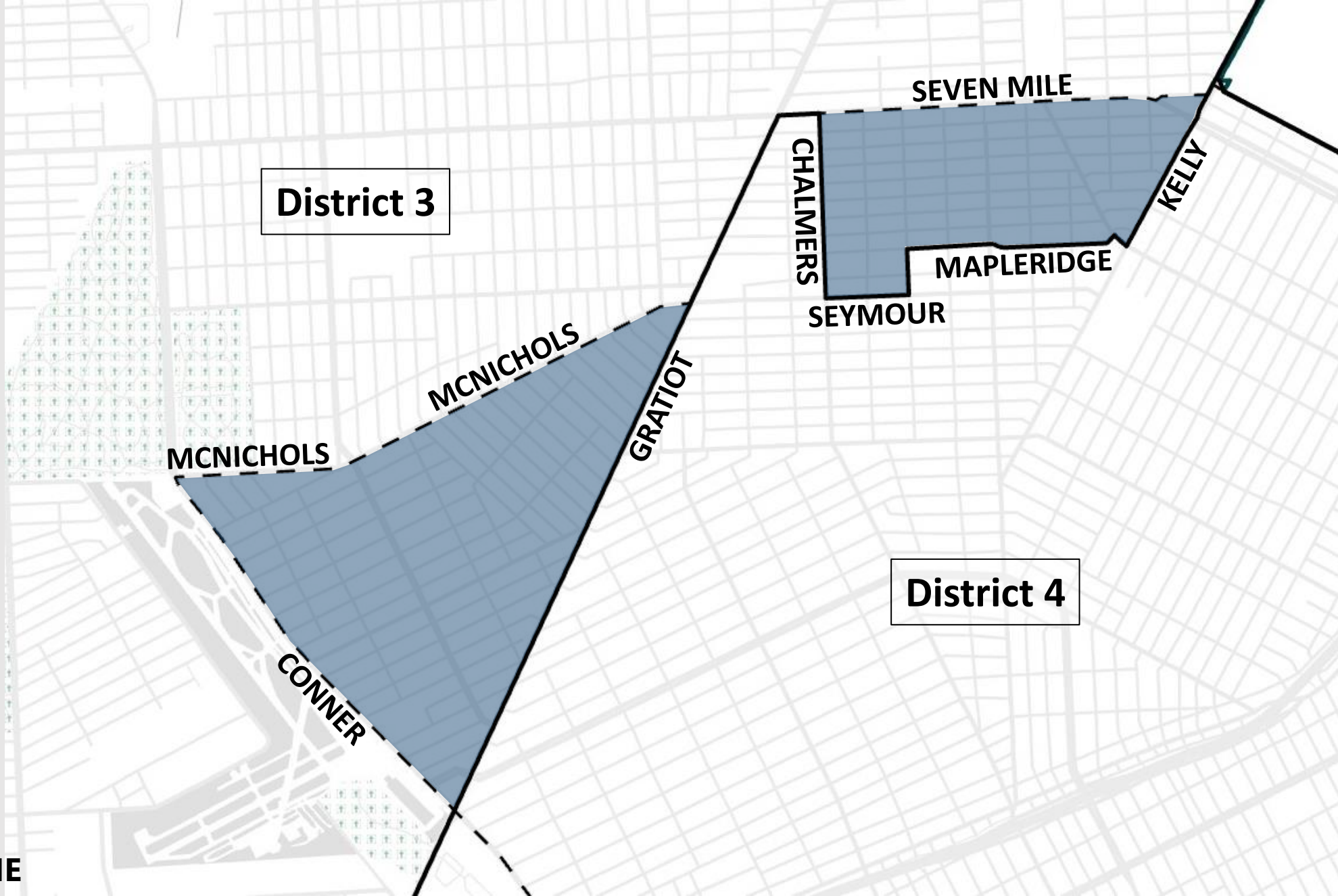
WOODWARD

SEVEN MILE

JOHN R

OPTION ONE

Close-up of area proposed to be **eliminated** from District 2 and **added** to District 3

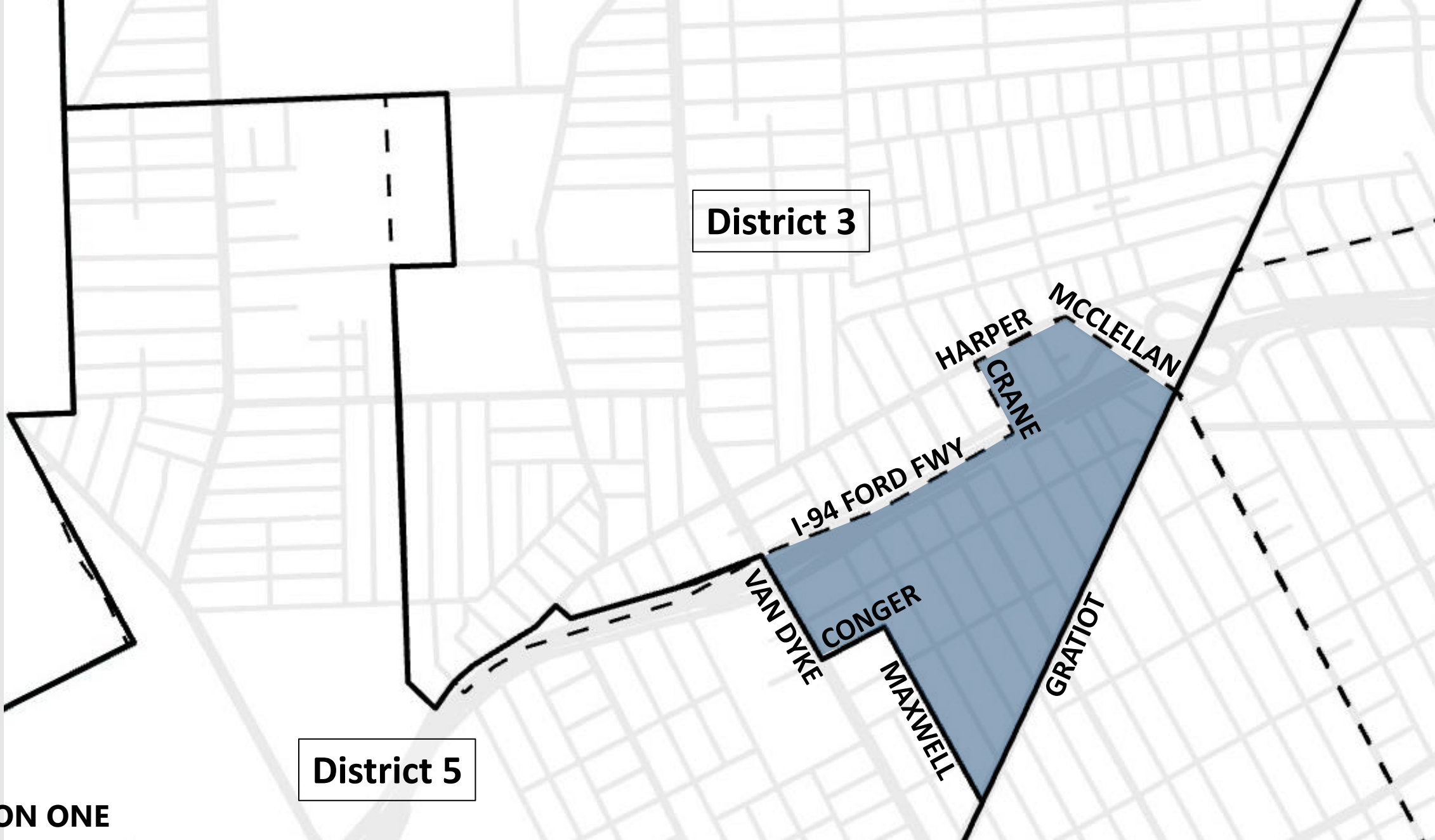


District 3

District 4

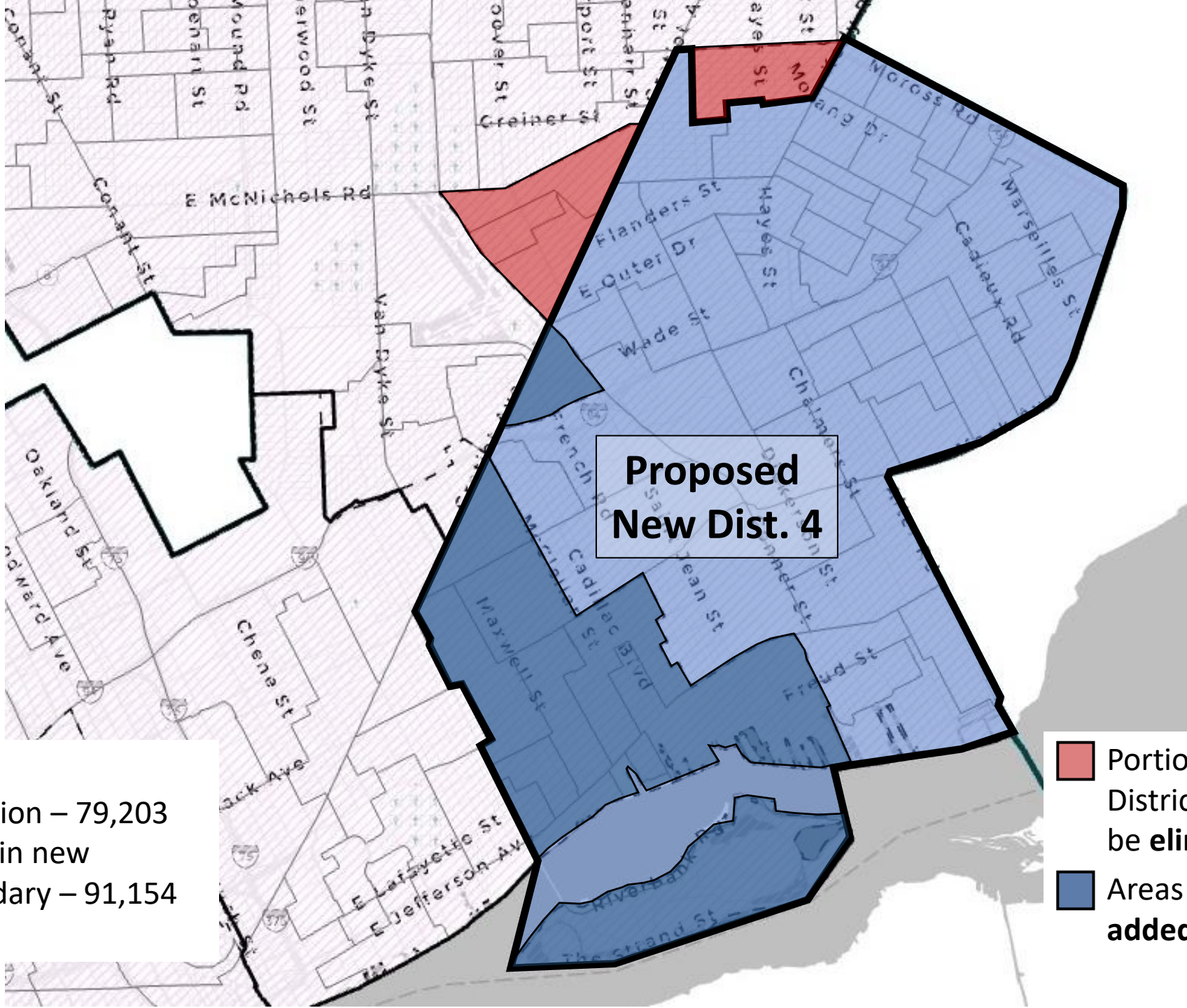
OPTION ONE

Close-up of area proposed to be **eliminated** from District 4 and **added** to District 3



OPTION ONE

Close-up of area proposed to be **eliminated** from District 5 and **added** to District 3



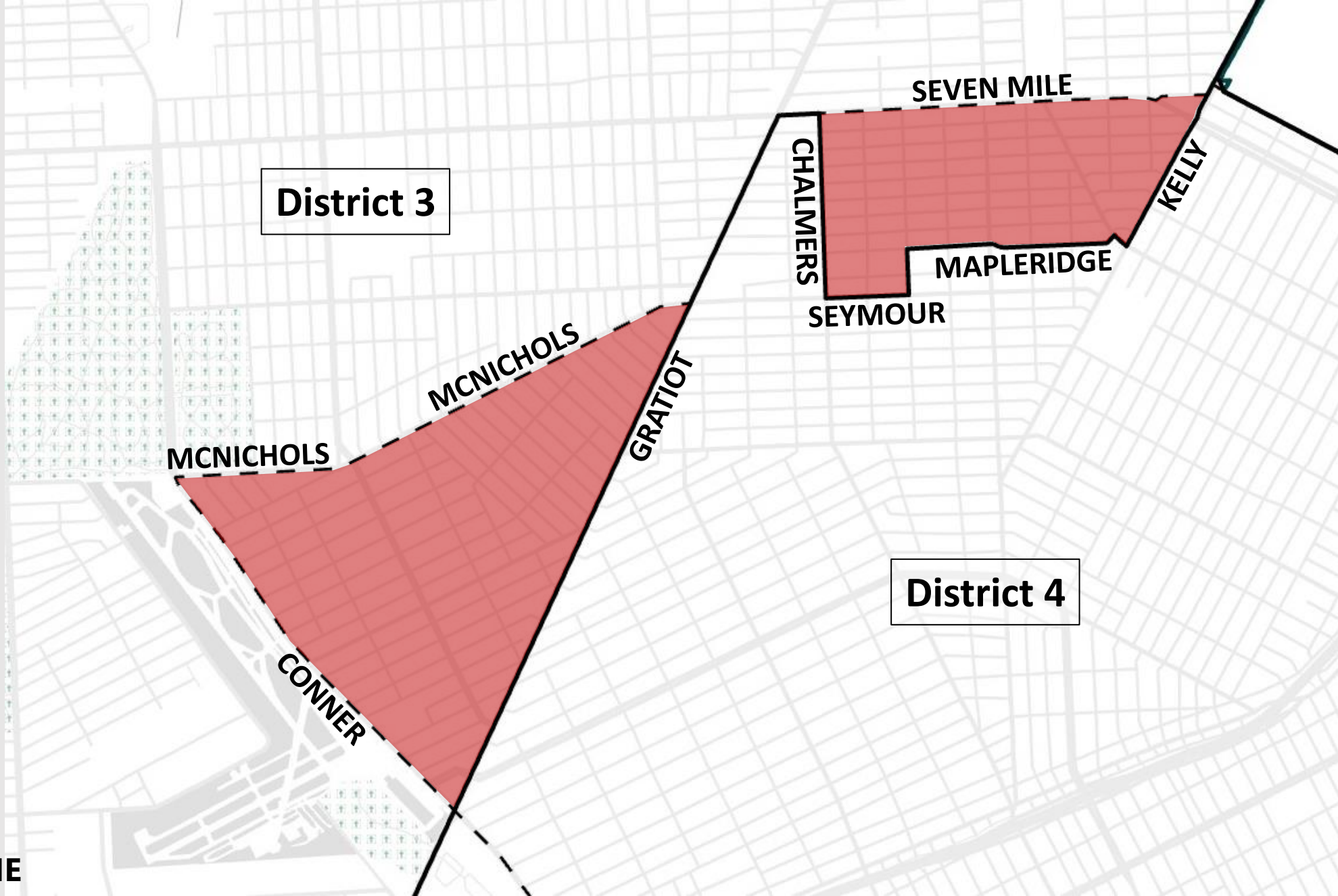
**Proposed
New Dist. 4**

DISTRICT 4

Current population – 79,203
 Population within new
 proposed boundary – 91,154

- Portions of the current District that are proposed to be **eliminated**
- Areas proposed to be newly **added** to the District

OPTION ONE



District 3

District 4

SEVEN MILE

CHALMERS

KELLY

MAPLERIDGE

SEYMOUR

MCNICHOLS

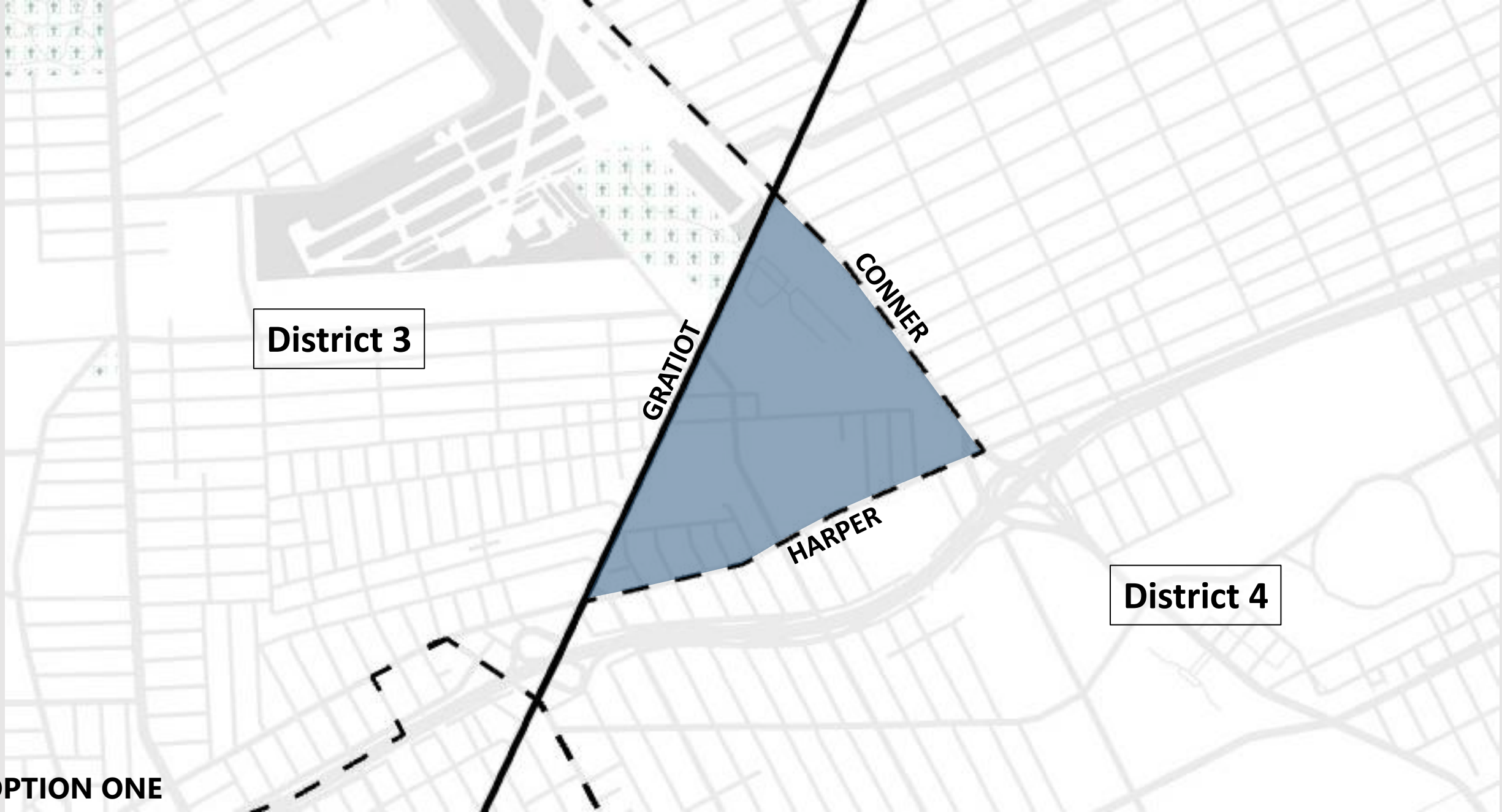
GRATIOT

MCNICHOLS

CONNER

OPTION ONE

Close-up of area proposed to be **eliminated** from District 4 and **added** to District 3



District 3

District 4

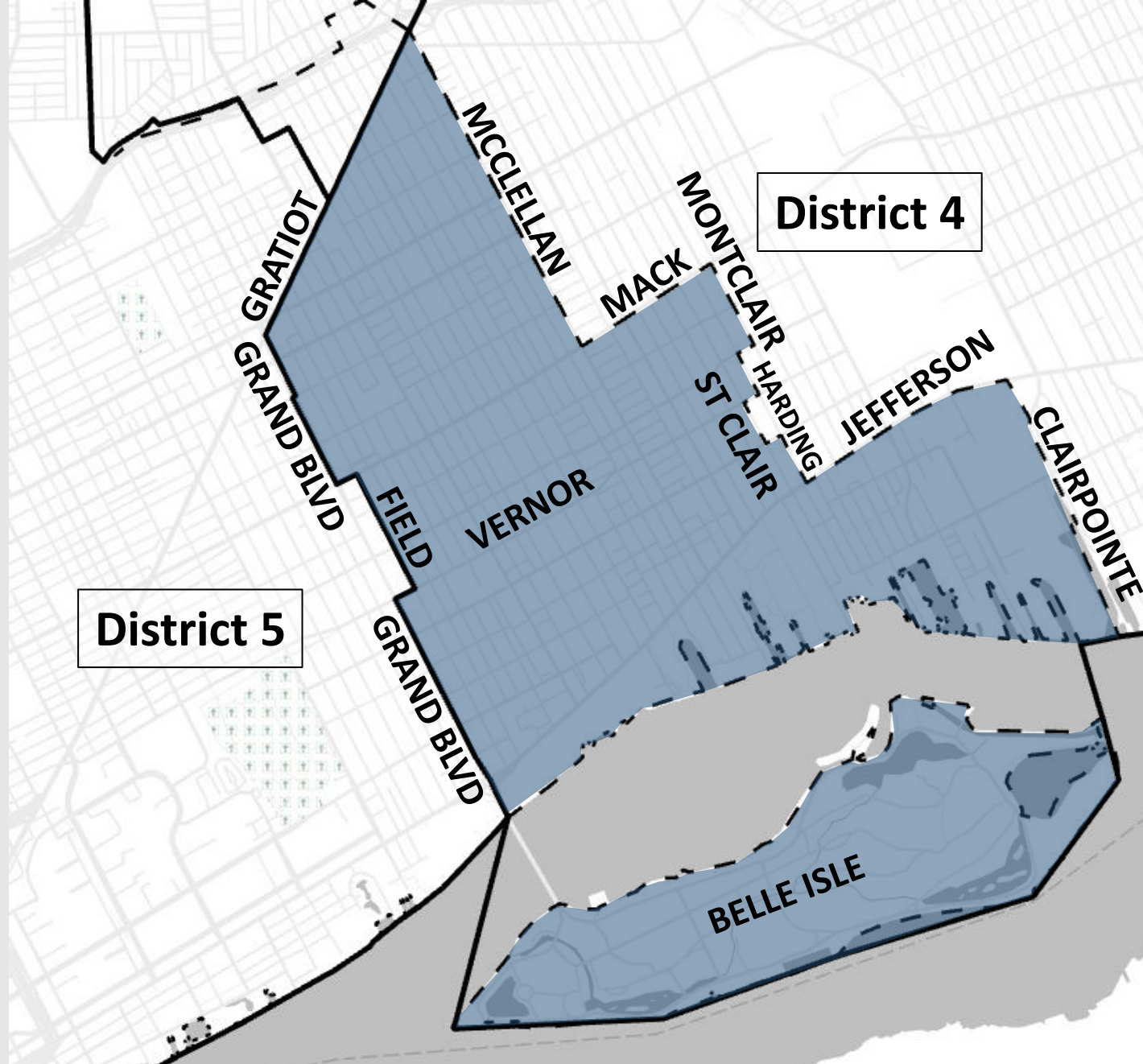
GRATIOT

CONNER

HARPER

OPTION ONE

Close-up of area proposed to be **eliminated** from District 3 and **added** to District 4

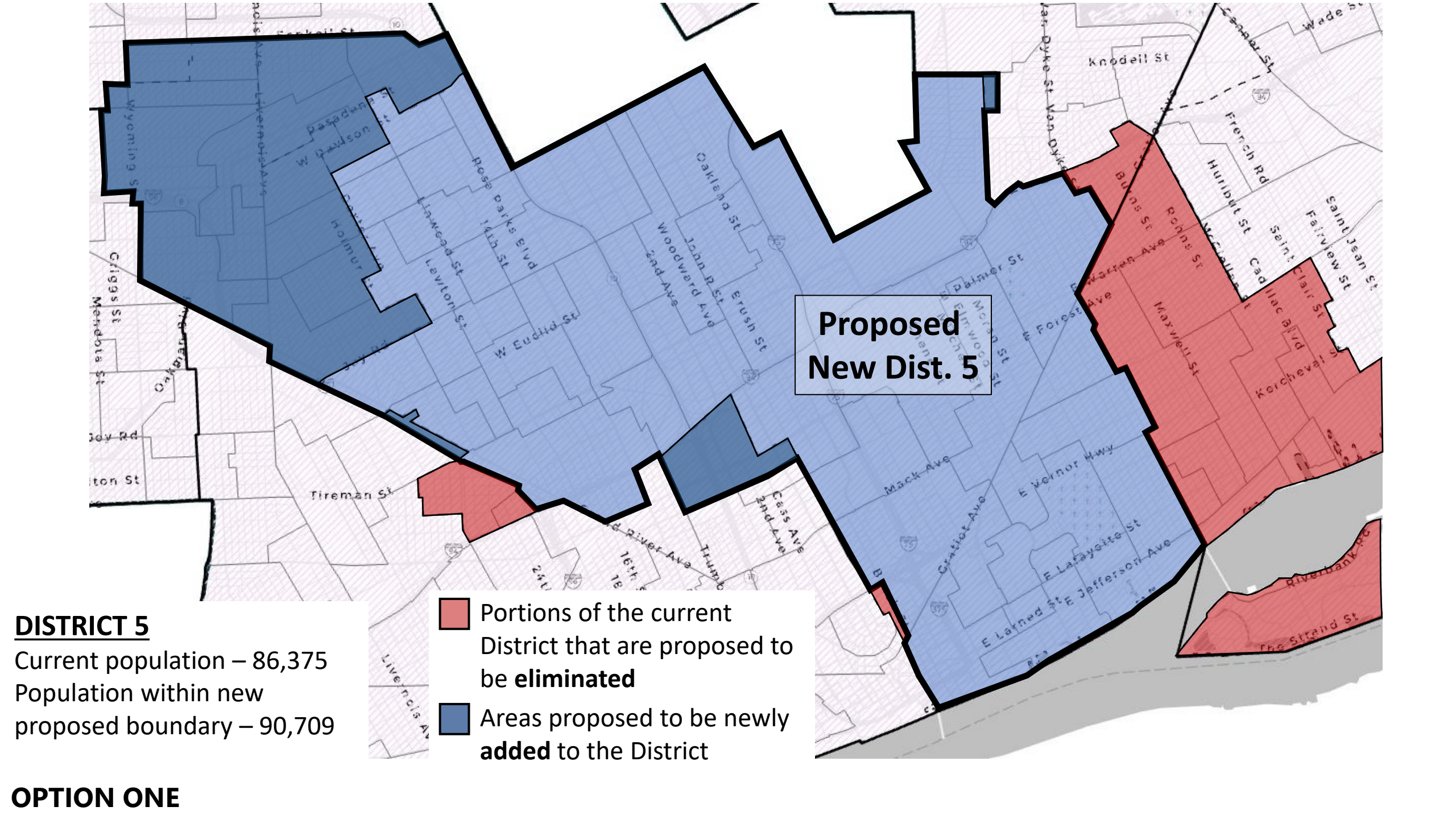


District 4

District 5

OPTION ONE

Close-up of area proposed to be **eliminated** from District 5 and **added** to District 4





The map displays a large, irregularly shaped area outlined in black, representing the proposed boundaries for District 5. This area is divided into two color-coded regions: a large central and western portion shaded in light blue, and a smaller eastern portion shaded in light red. The map includes numerous street names such as Wyoming St, Pasadena St, Rose Parks Blvd, 14th St, Leeward St, Leighton St, W Euclid St, Woodward Ave, Jean Rd, Erush St, Oakleaf St, Palmer St, Forest Ave, Mack Ave, E Vernor Hwy, E Lafayette St, E Larned St, Jefferson Ave, Riverbank Dr, and The Strand St. A central text box with a black border contains the text 'Proposed New Dist. 5'. The map also shows surrounding areas in white and grey, with some streets like Knodel St, French Rd, Huribet St, Saint Jean St, Fairview St, Saint Clair St, Kercheval St, and Riverbank Dr visible.

**Proposed
New Dist. 5**

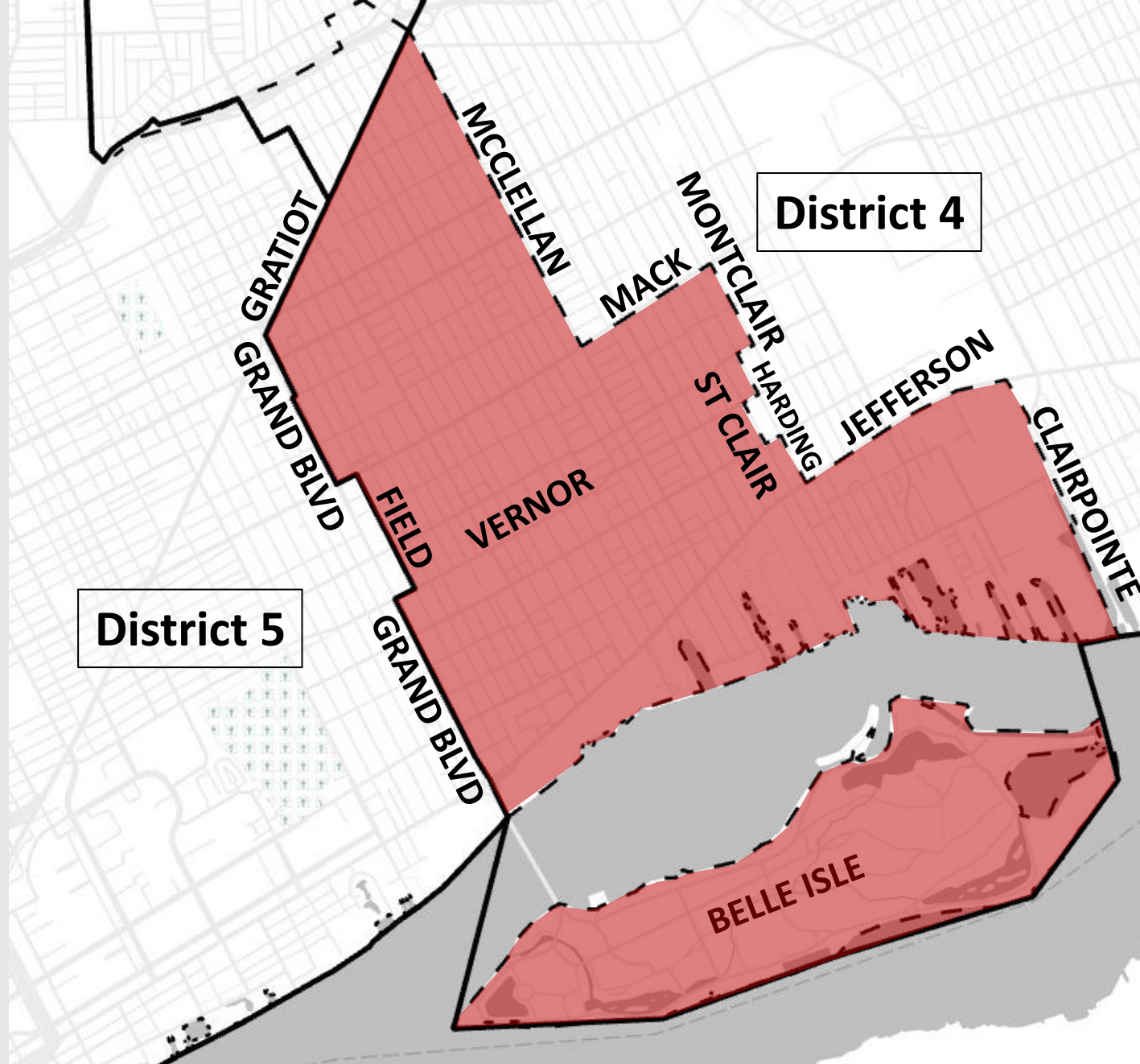
DISTRICT 5

Current population – 86,375

Population within new
proposed boundary – 90,709

-  Portions of the current District that are proposed to be **eliminated**
-  Areas proposed to be newly **added** to the District

OPTION ONE



OPTION ONE

Close-up of area proposed to be **eliminated** from District 5 and **added** to District 4



District 5

District 6

TIREMAN
30TH

MILFORD

GRAND BLVD

I-94 FORD FWY

I-96 JEFFRIES FWY

I-75
JOHN R
BRUSH
RANDOLPH

OPTION ONE

Close-up of area proposed to be **eliminated** from District 5 and **added** to District 6



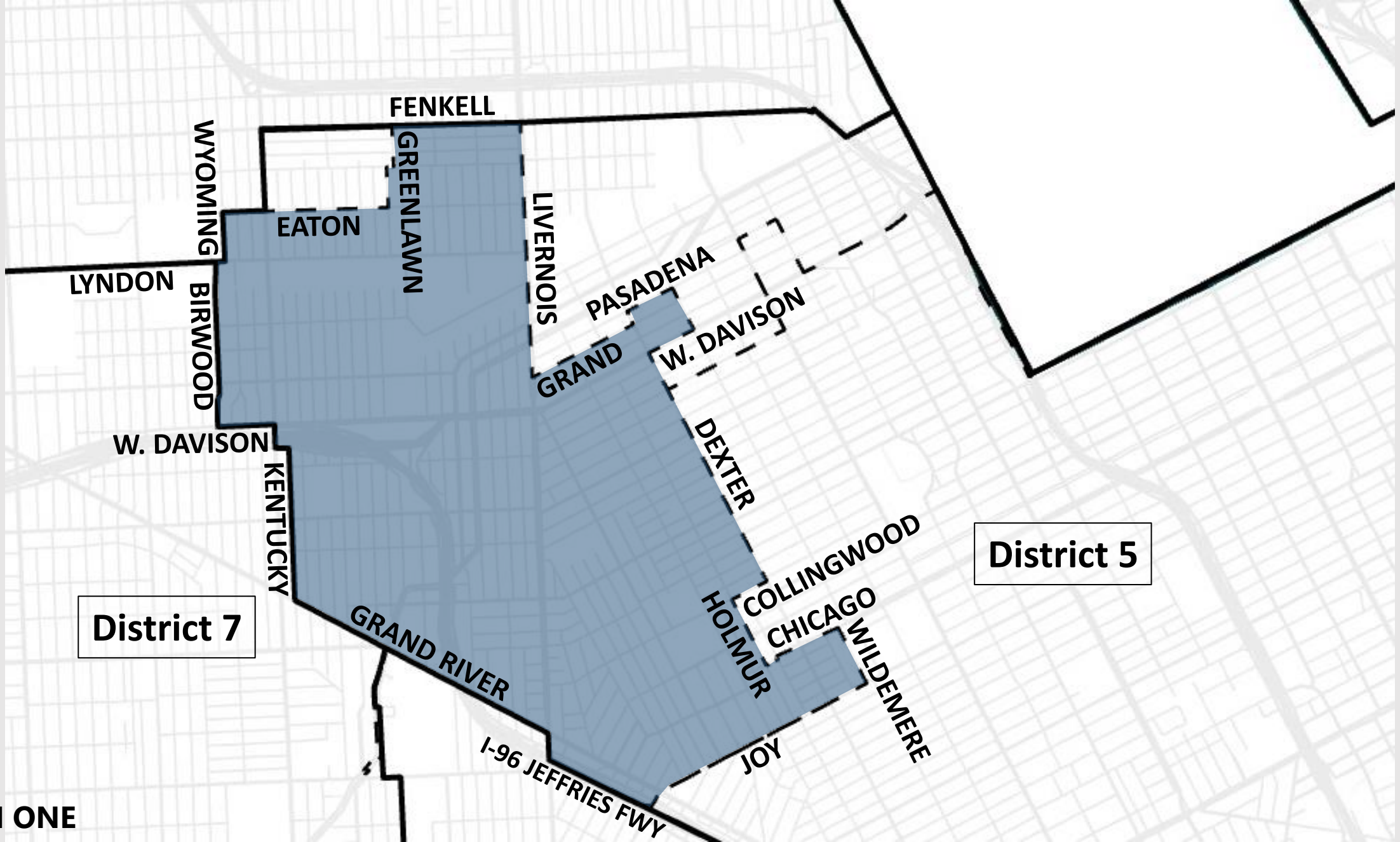
OPTION ONE

Close-up of area proposed to be **eliminated** from District 3 and **added** to District 5



OPTION ONE

Close-up of area proposed to be **eliminated** from District 6 and **added** to District 5

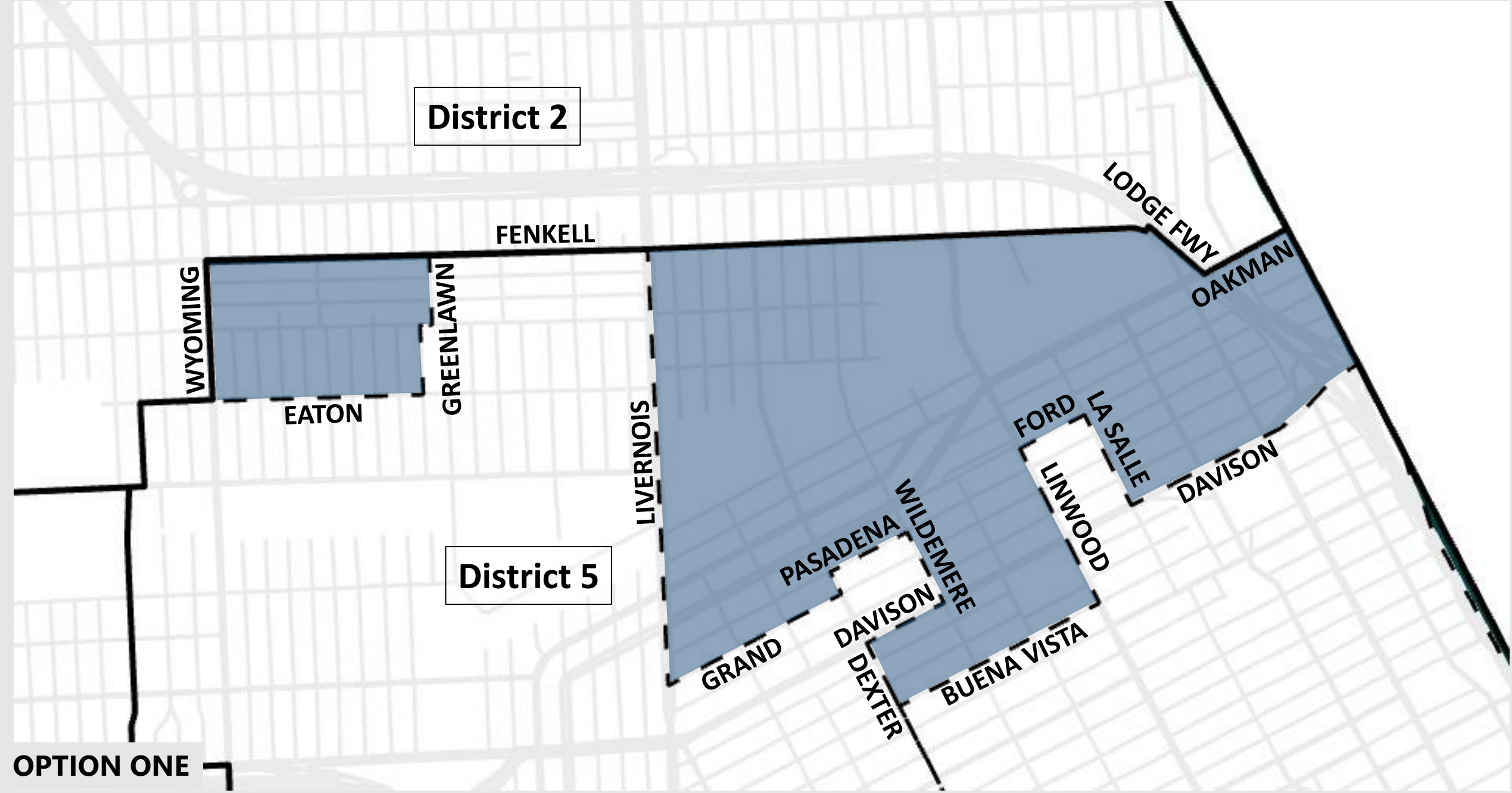


District 7

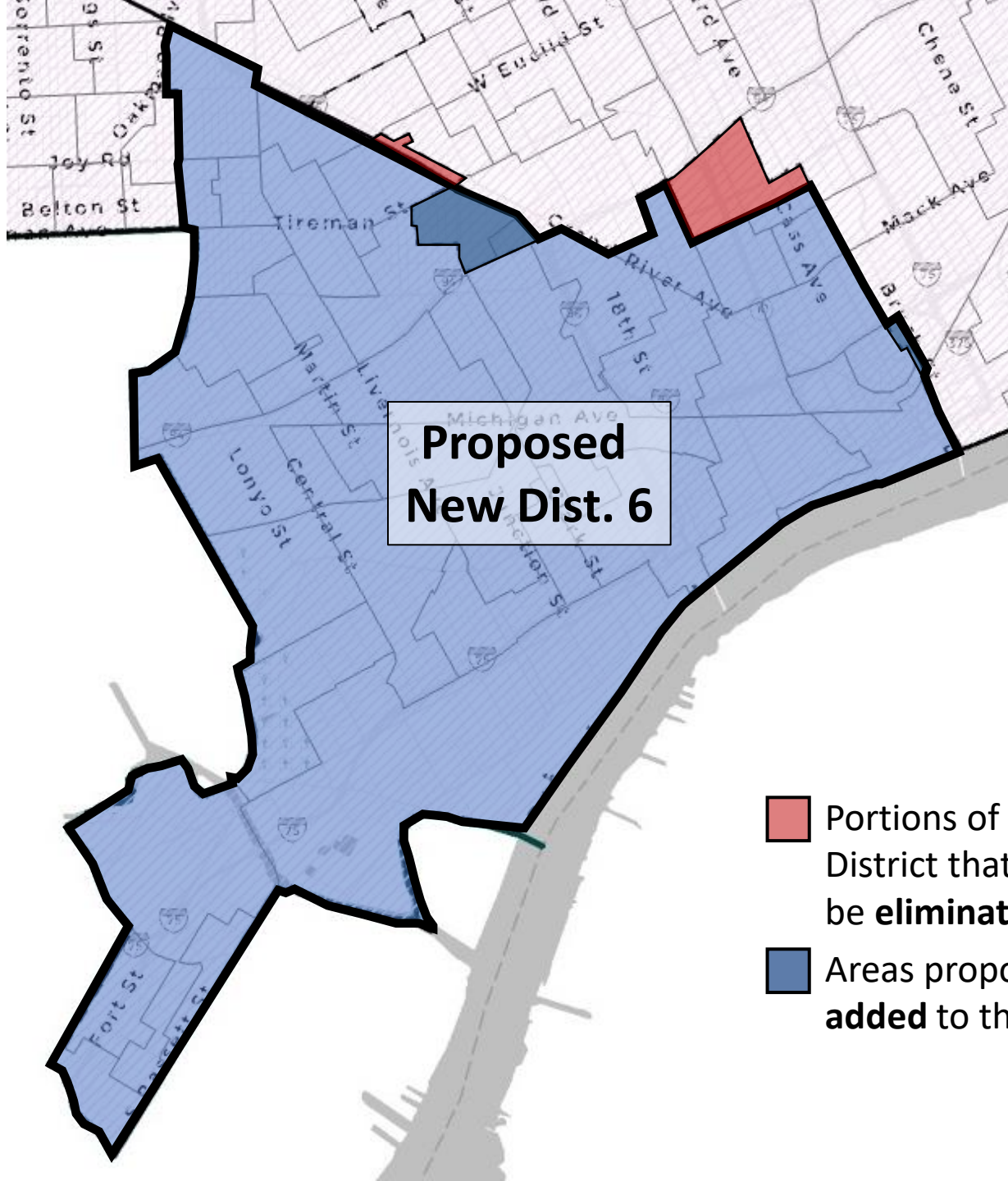
District 5

OPTION ONE

Close-up of area proposed to be **eliminated** from District 7 and **added** to District 5





Close-up of area proposed to be **eliminated** from District 2 and **added** to District 5



DISTRICT 6

Current population – 94,326
Population within new
proposed boundary – 91,850

-  Portions of the current District that are proposed to be **eliminated**
-  Areas proposed to be newly **added** to the District

OPTION ONE

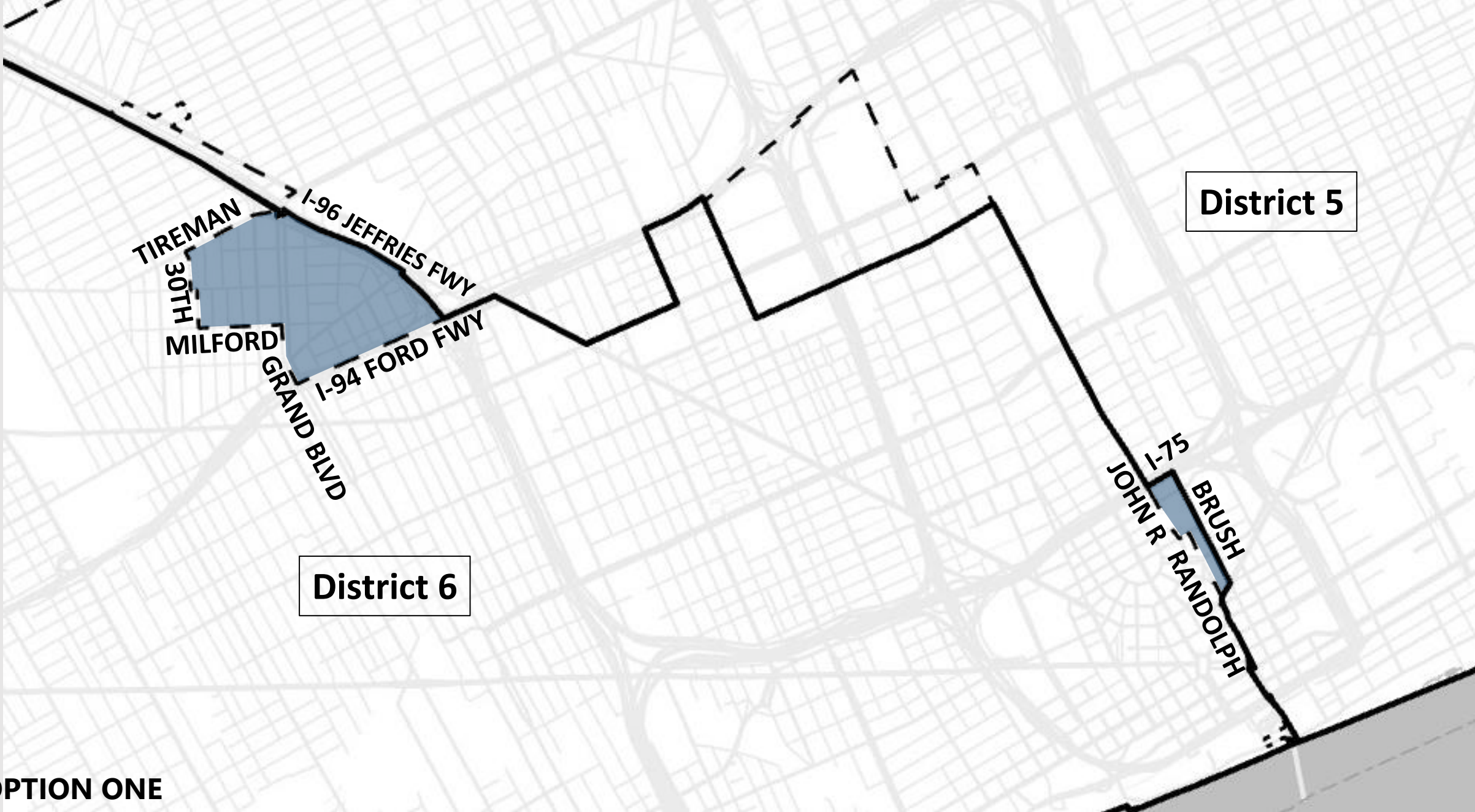


District 5

District 6

OPTION ONE

Close-up of area proposed to be **eliminated** from District 6 and **added** to District 5



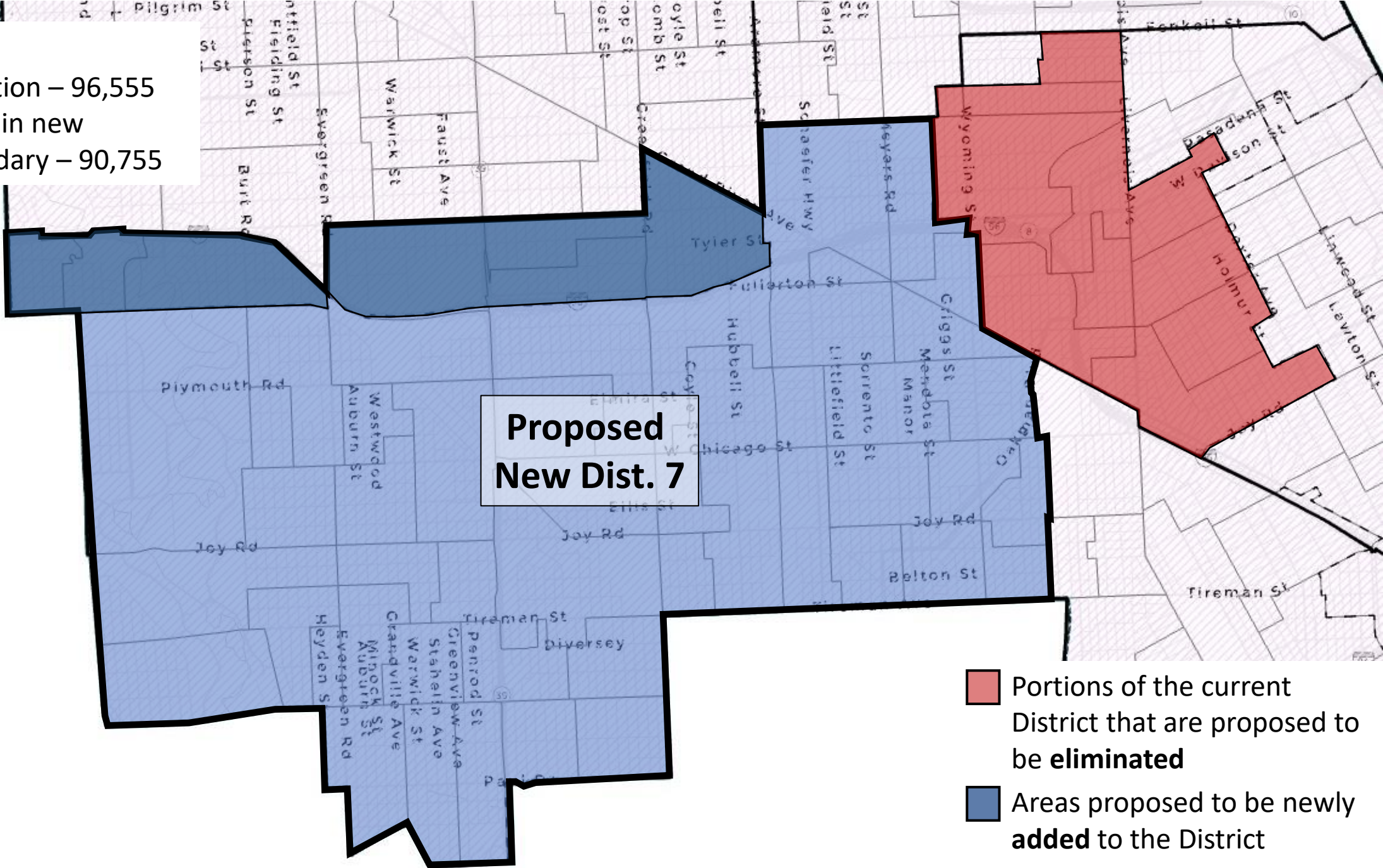
OPTION ONE

Close-up of area proposed to be **eliminated** from District 5 and **added** to District 6

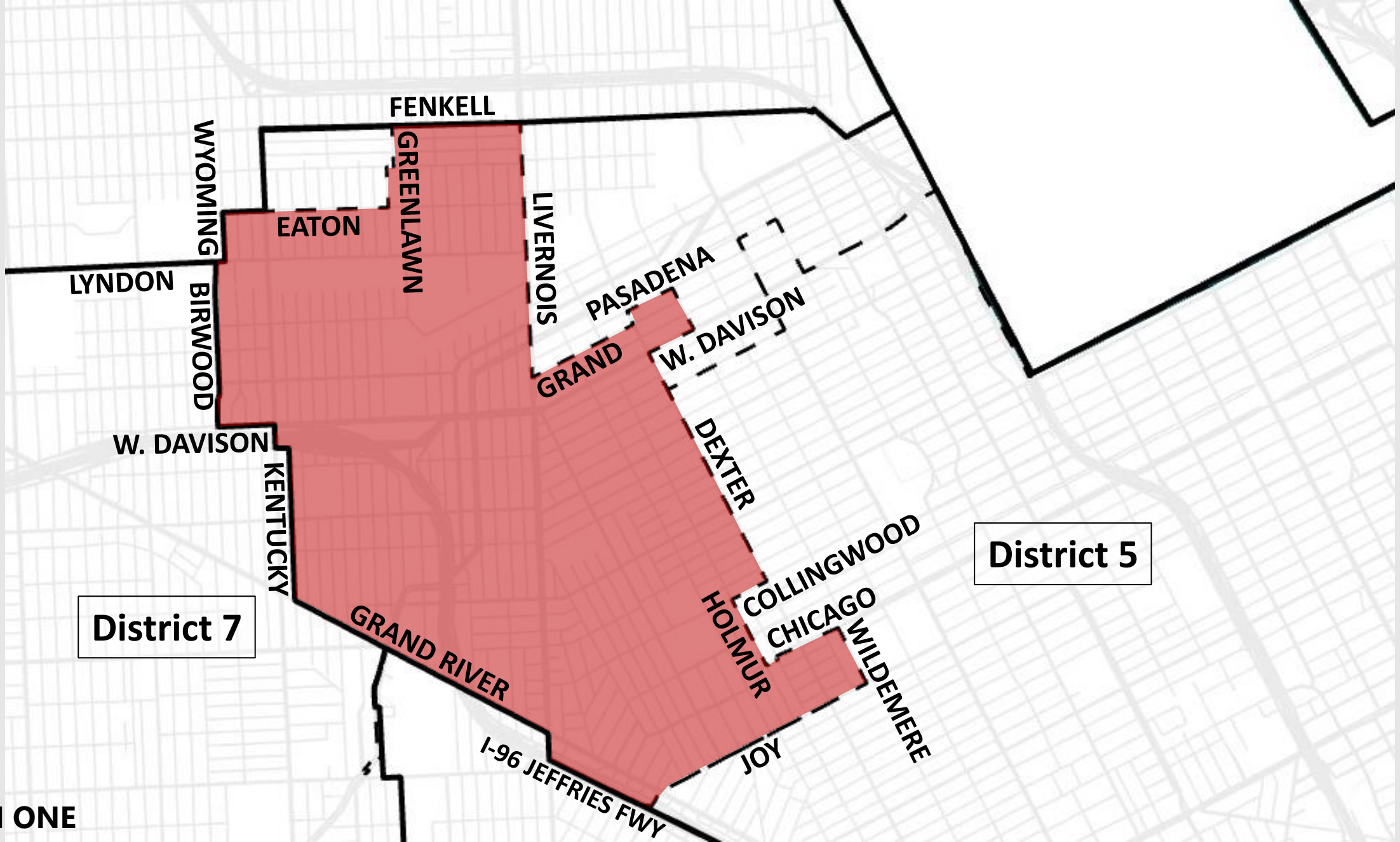
DISTRICT 7

Current population – 96,555

Population within new proposed boundary – 90,755

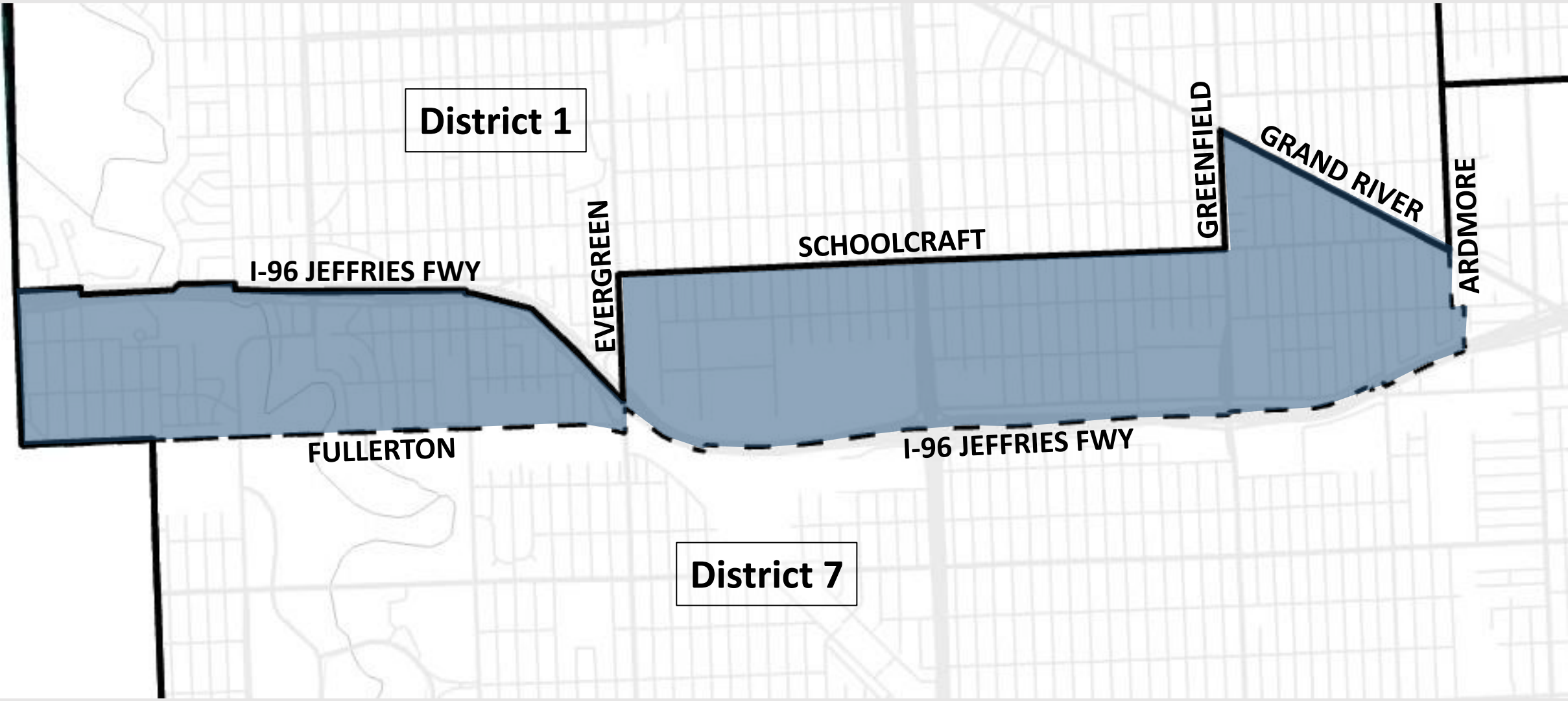


- Portions of the current District that are proposed to be **eliminated**
- Areas proposed to be newly **added** to the District



OPTION ONE

Close-up of area proposed to be **eliminated** from District 7 and **added** to District 5



District 1

District 7

I-96 JEFFRIES FWY

EVERGREEN

SCHOOLCRAFT

GREENFIELD

GRAND RIVER

ARDMORE

FULLERTON

I-96 JEFFRIES FWY

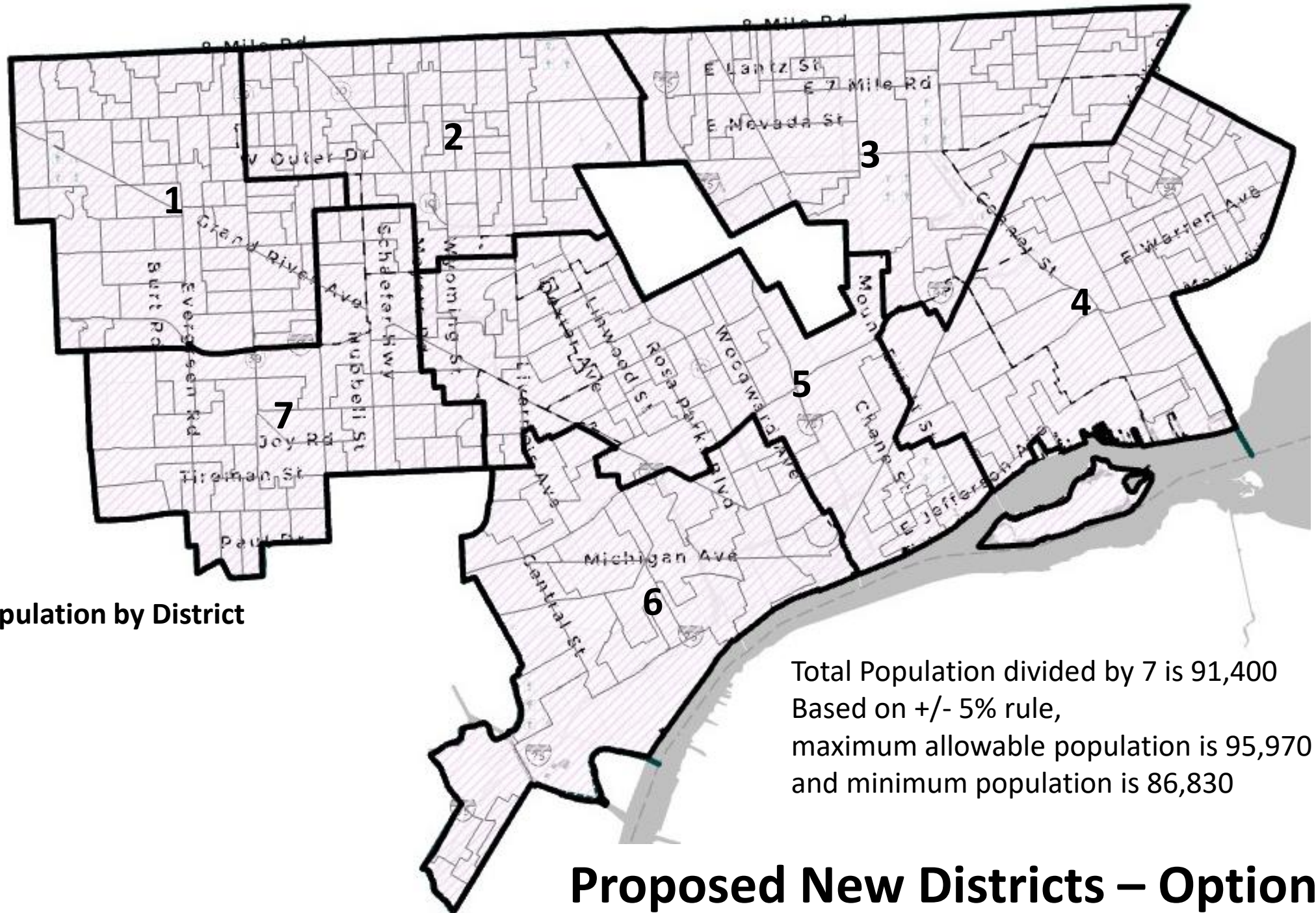
OPTION ONE

Close-up of area proposed to be **eliminated** from District 1 and **added** to District 7

An aerial photograph of a suburban neighborhood with a grid street pattern, houses, and trees. A large blue rectangular box is overlaid on the center of the image, containing text.

Option 2

Prioritize equal population over even boundaries

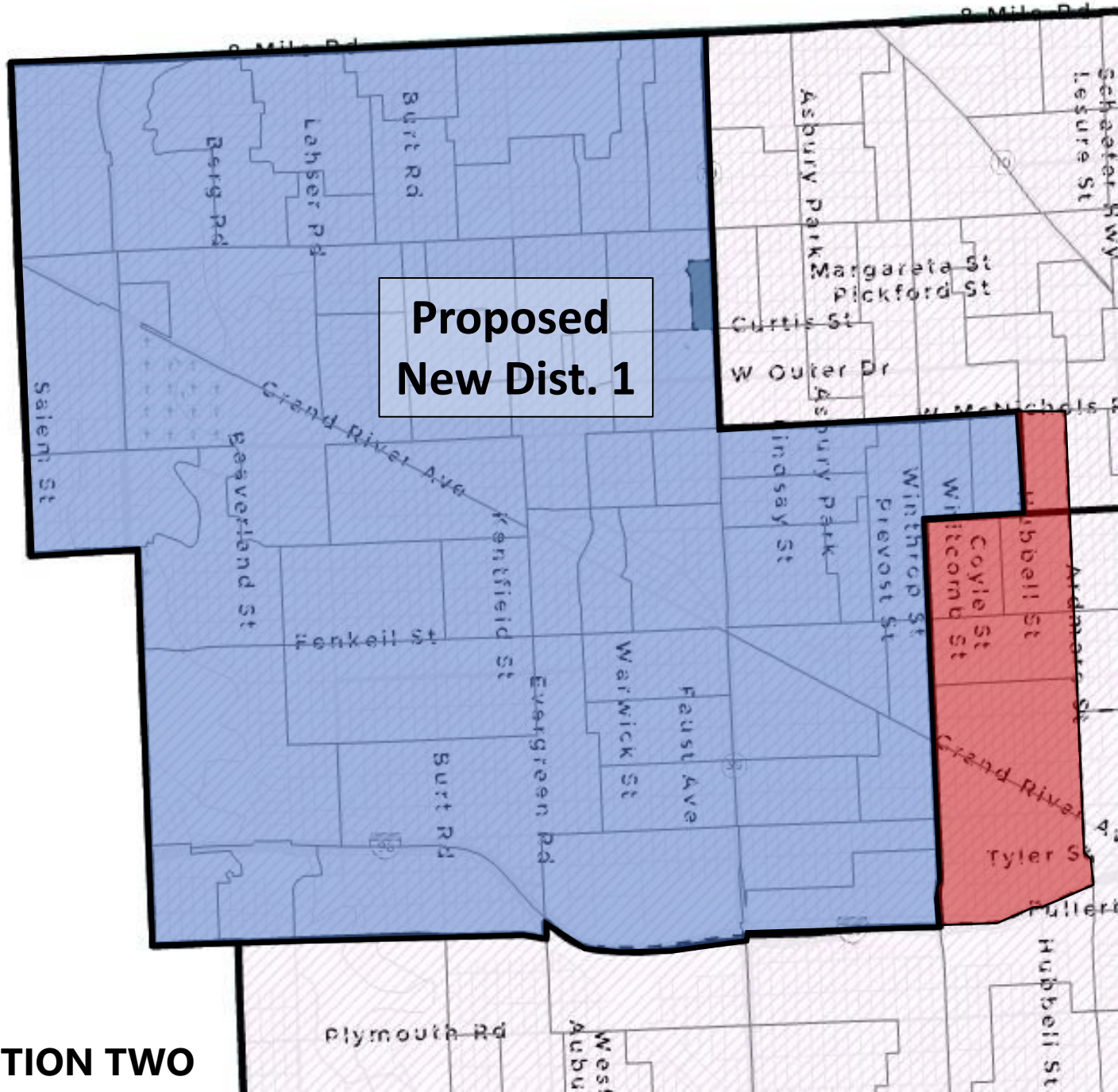


Proposed Population by District

- 1 – 91,032
- 2 – 91,778
- 3 – 91,481
- 4 – 91,260
- 5 – 90,857
- 6 – 91,882
- 7 – 91,510

Total Population divided by 7 is 91,400
Based on +/- 5% rule,
maximum allowable population is 95,970
and minimum population is 86,830

Proposed New Districts – Option 2

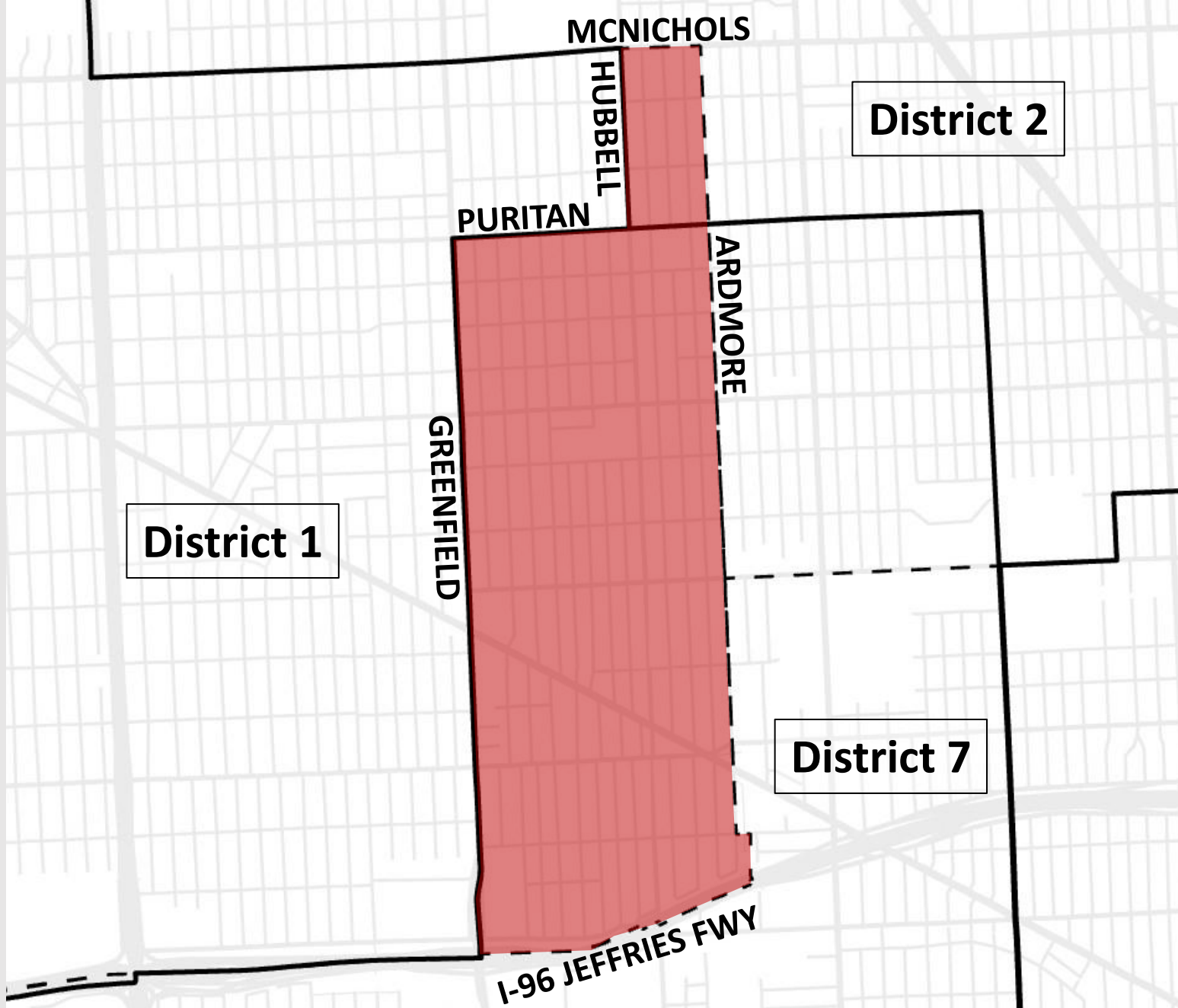


**Proposed
New Dist. 1**

DISTRICT 1

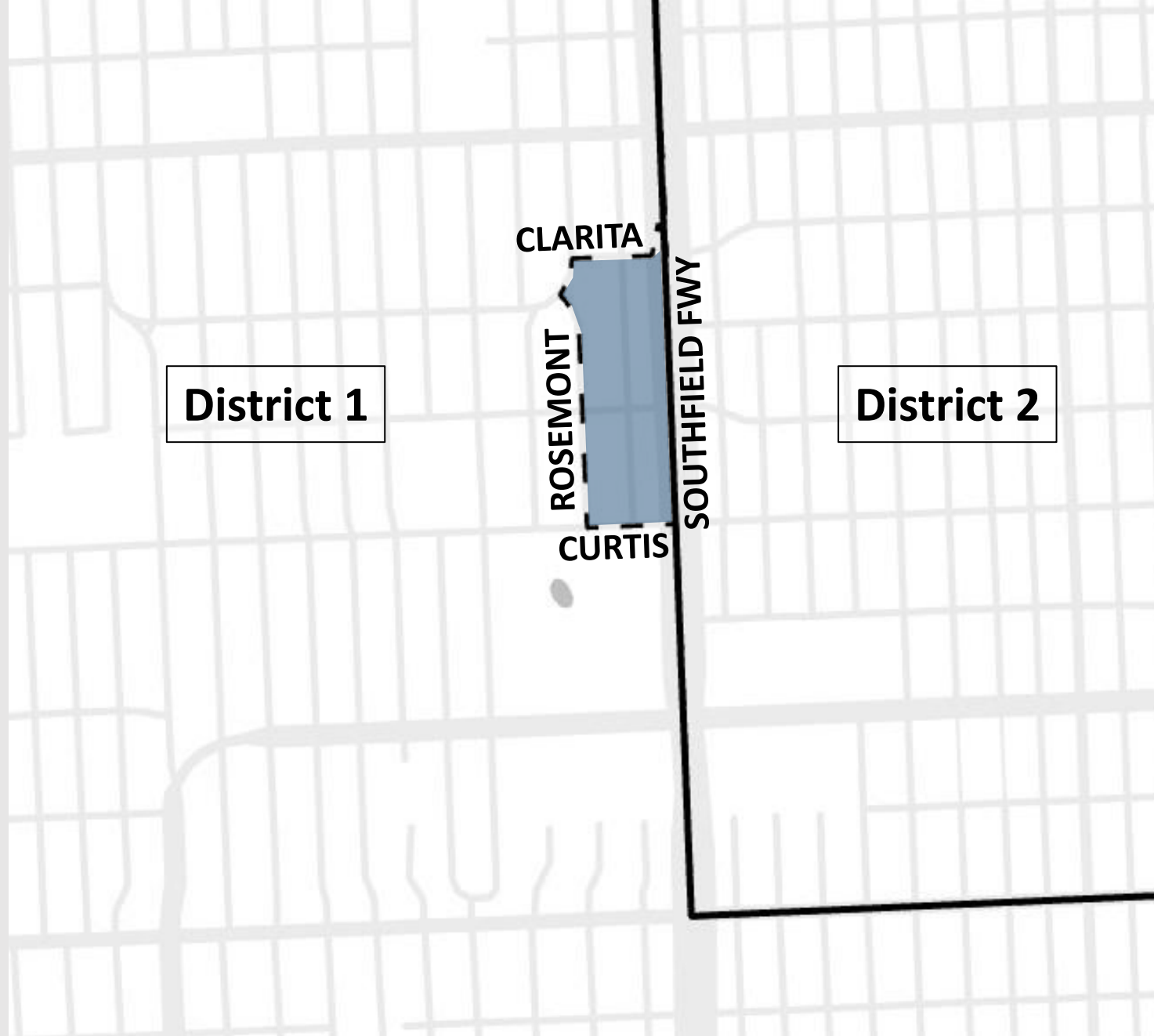
Current population - 100,068
Population within new
proposed boundary - 91,032

- Portions of the current District that are proposed to be **eliminated**
- Areas proposed to be newly **added** to the District



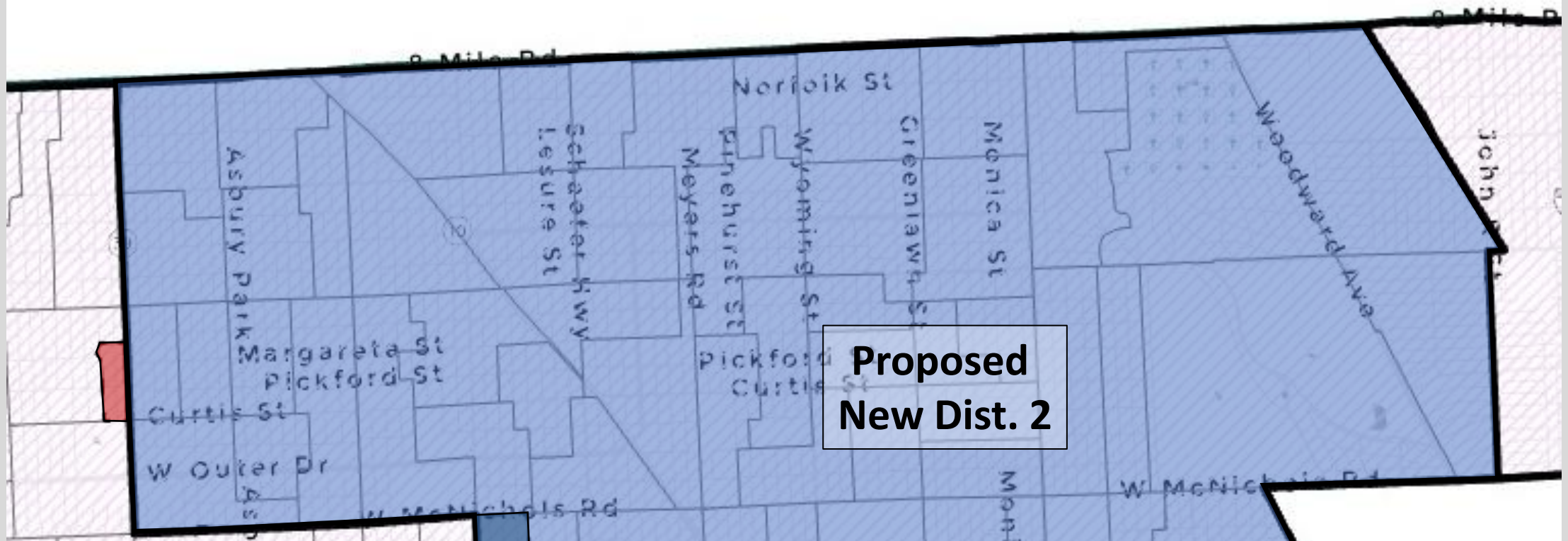
OPTION TWO

Close-up of area proposed to be **eliminated** from District 1 and **added** to Districts 2 & 7



OPTION TWO


Close-up of area proposed to be **eliminated** from District 2 and **added** to District 1



DISTRICT 2

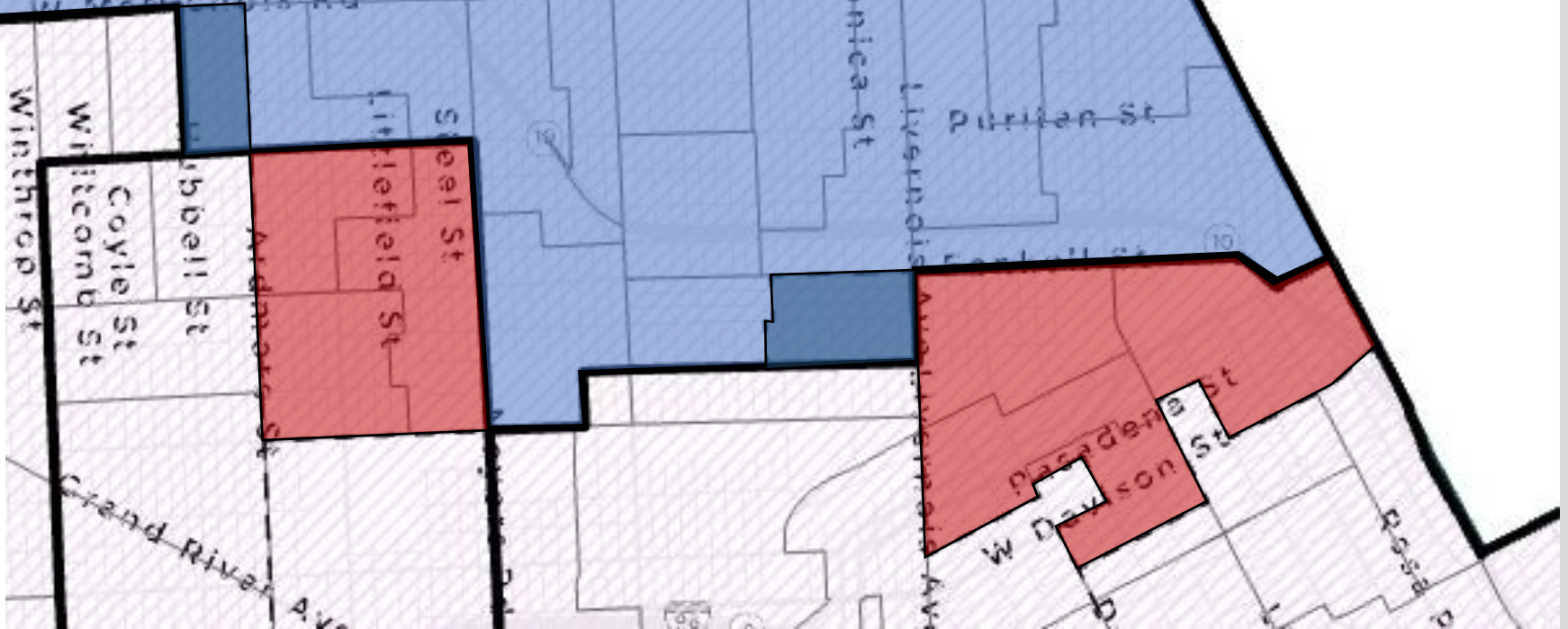
Current population – 100,347

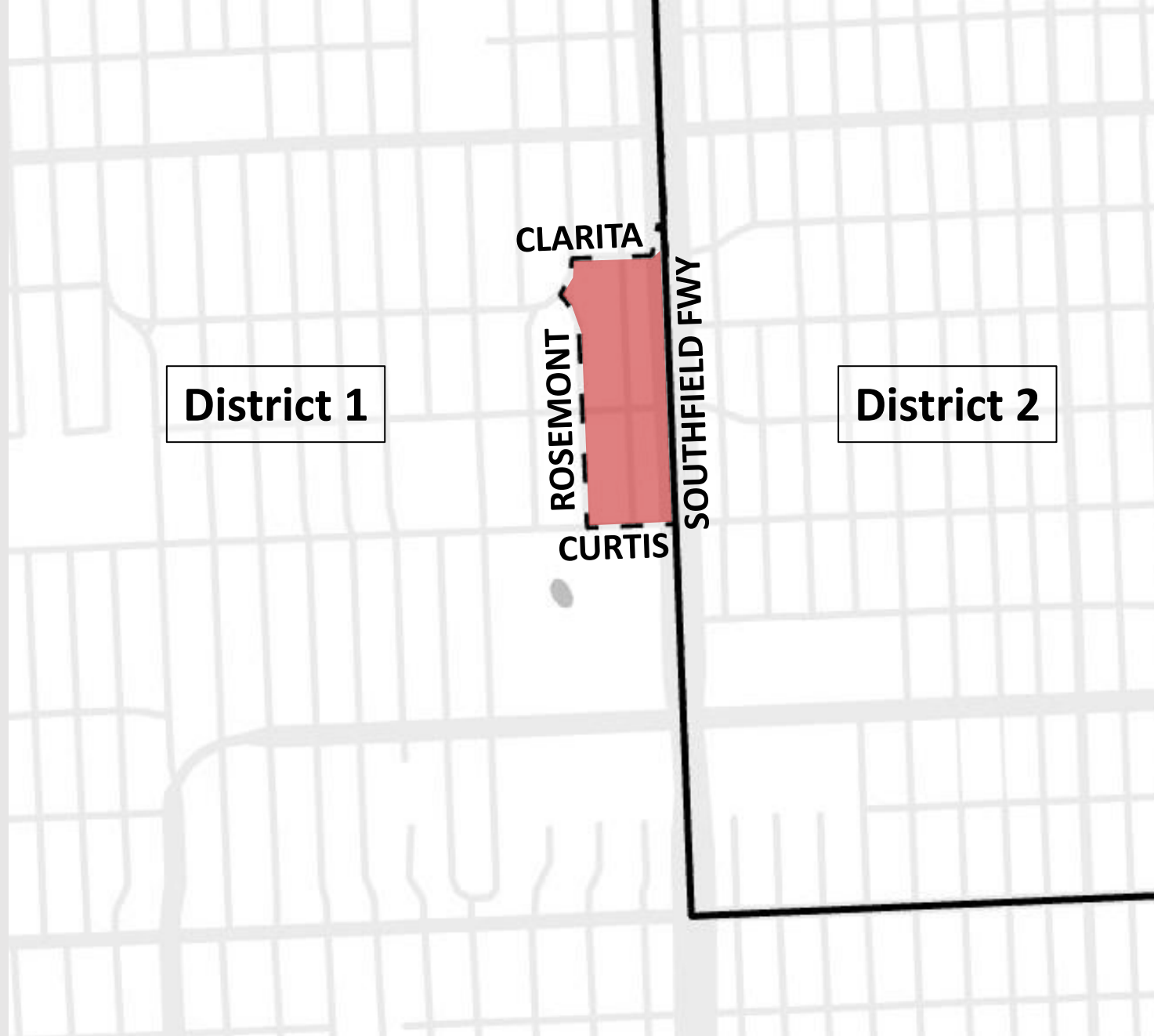
Population within new proposed boundary – 91,778

 Portions of the current District that are proposed to be **eliminated**

 Areas proposed to be newly **added** to the District

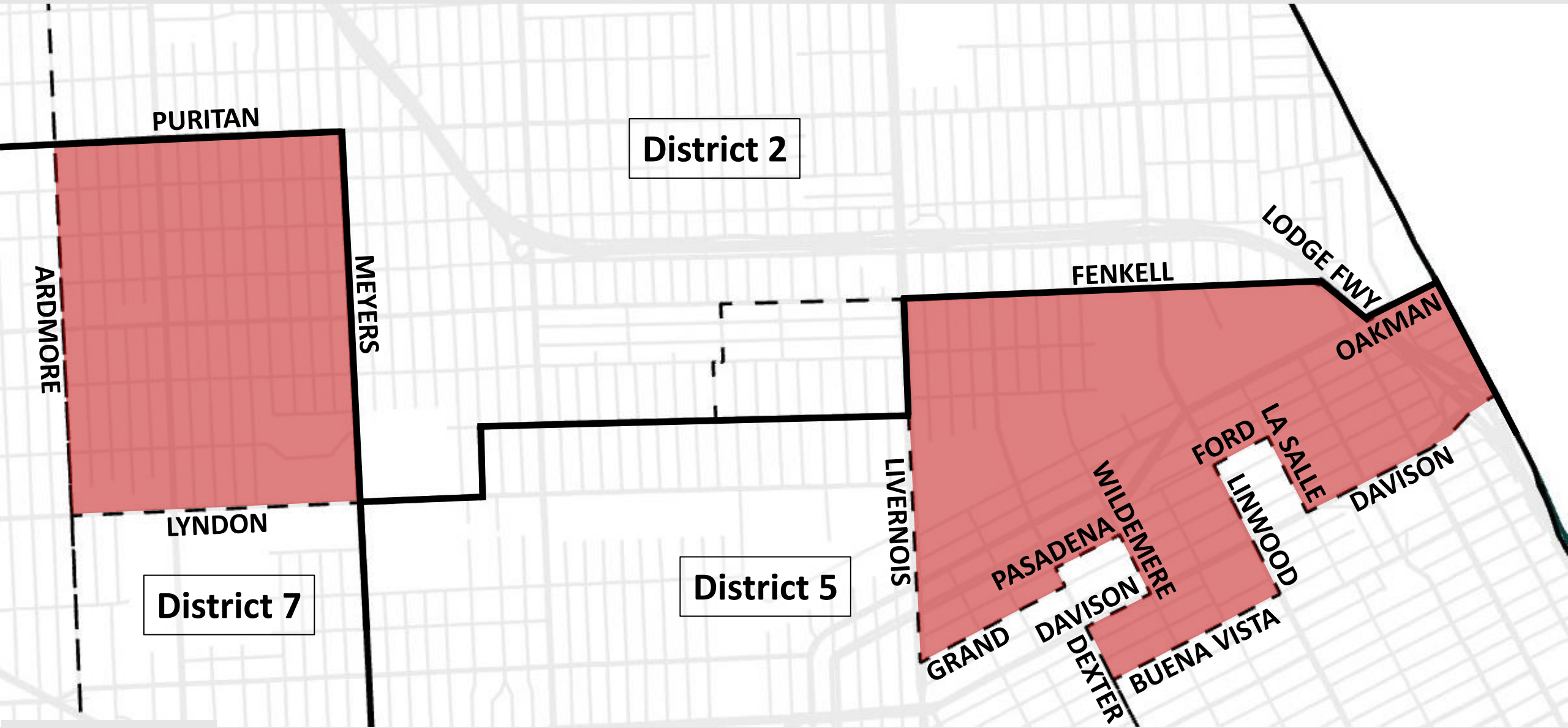
OPTION TWO





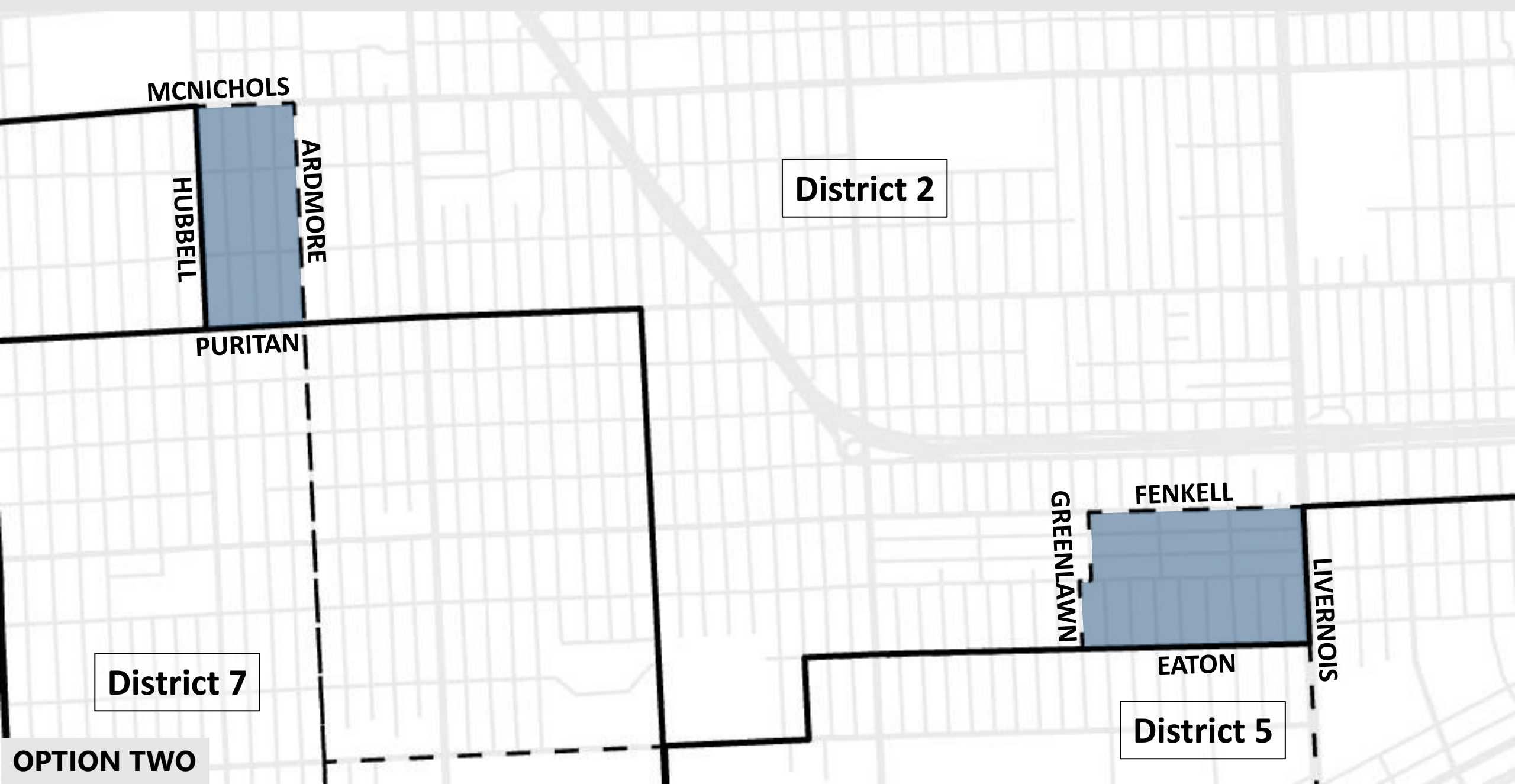
OPTION TWO

Close-up of area proposed to be **eliminated** from District 2 and **added** to District 1



OPTION TWO

Close-up of area proposed to be **eliminated** from District 2 and **added** to Districts 5 & 7



MCNICHOLS

HUBBELL

ARDMORE

PURITAN

District 2

District 7

GREENLAWN

FENKELL

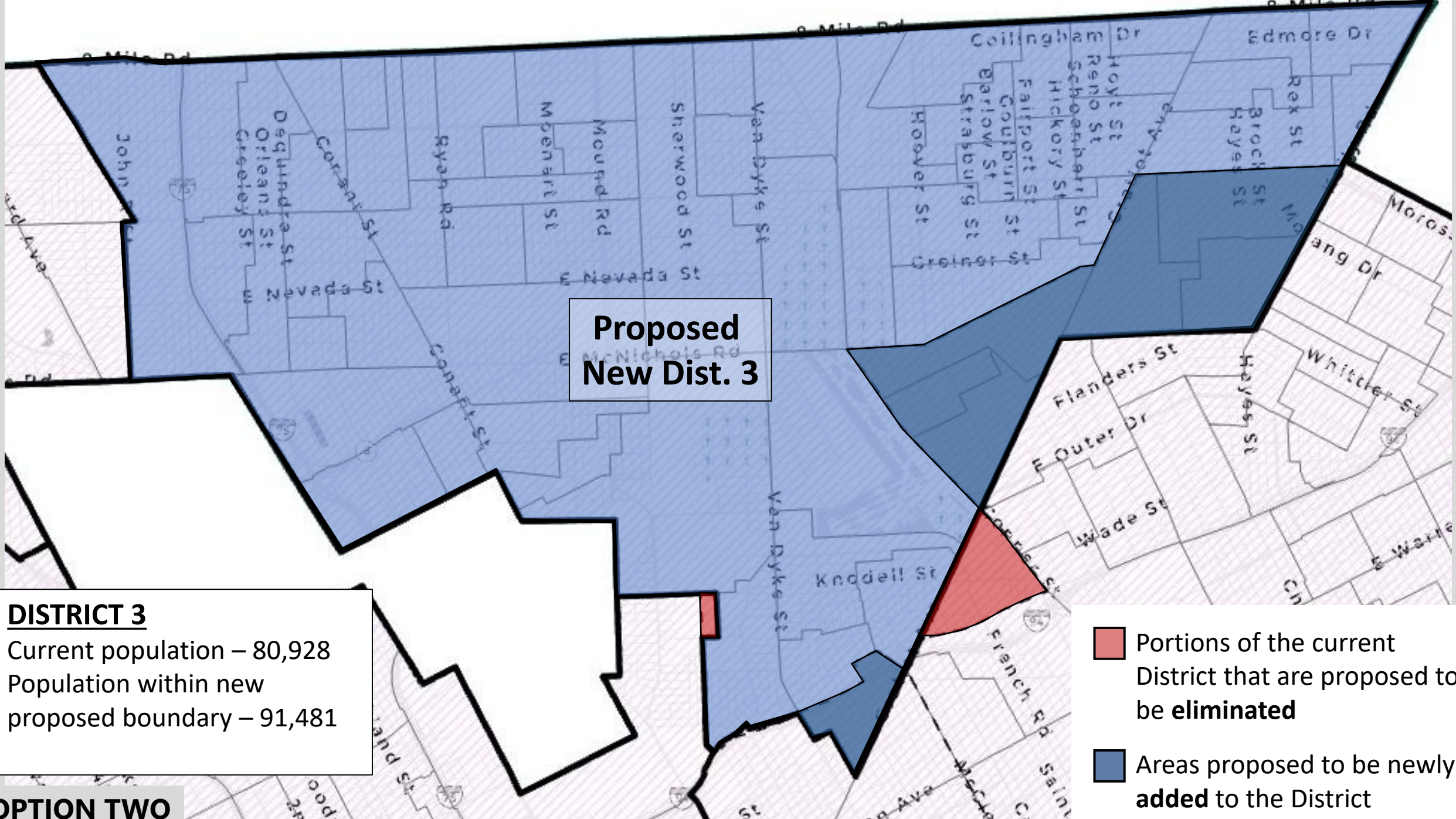
LIVERNOIS

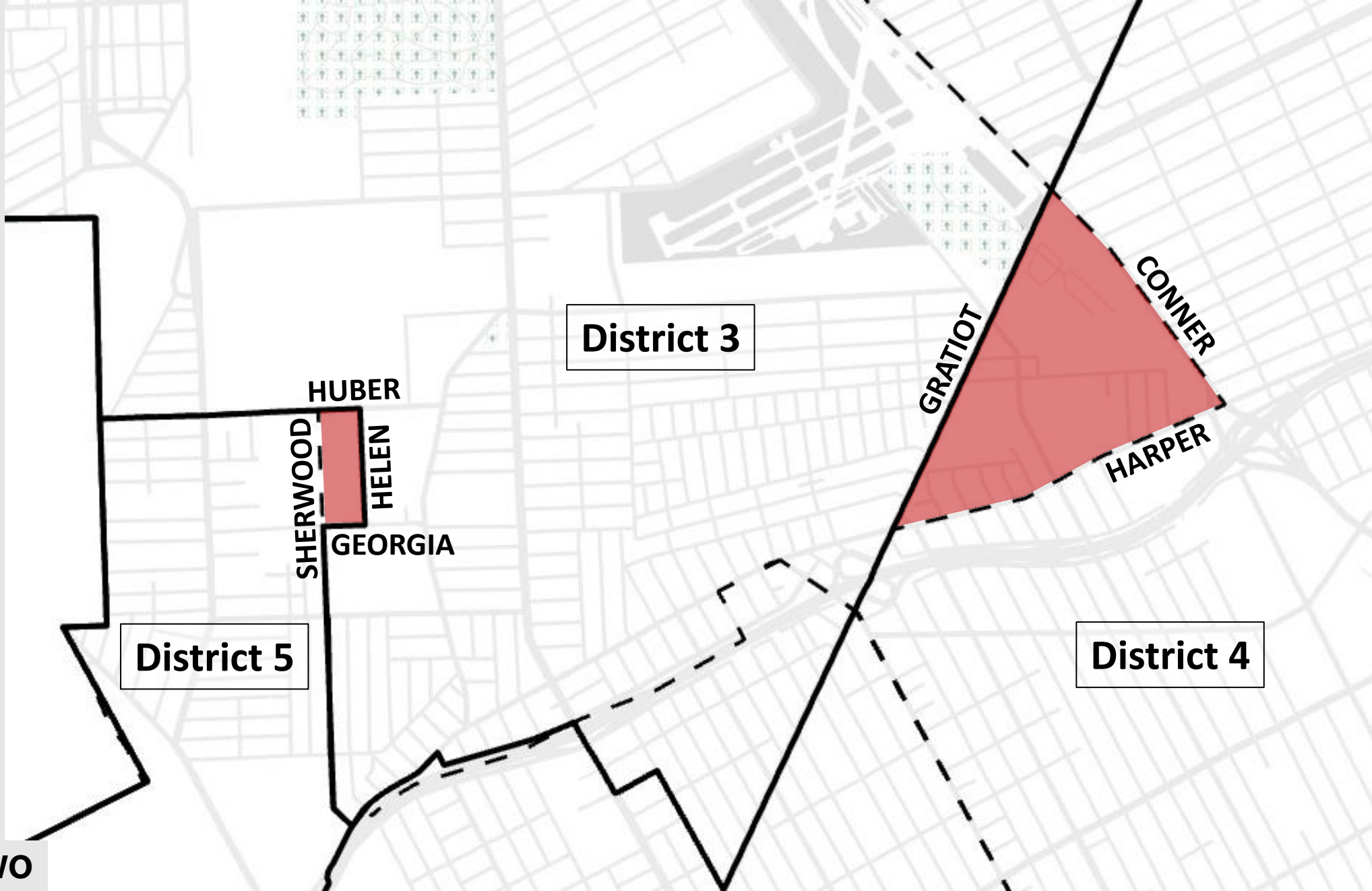
EATON

District 5

OPTION TWO

Close-up of area proposed to be **eliminated** from Districts 1 & 5 and **added** to District 2





District 3

HUBER

SHERWOOD

HELEN

GEORGIA

District 5

GRATIOT

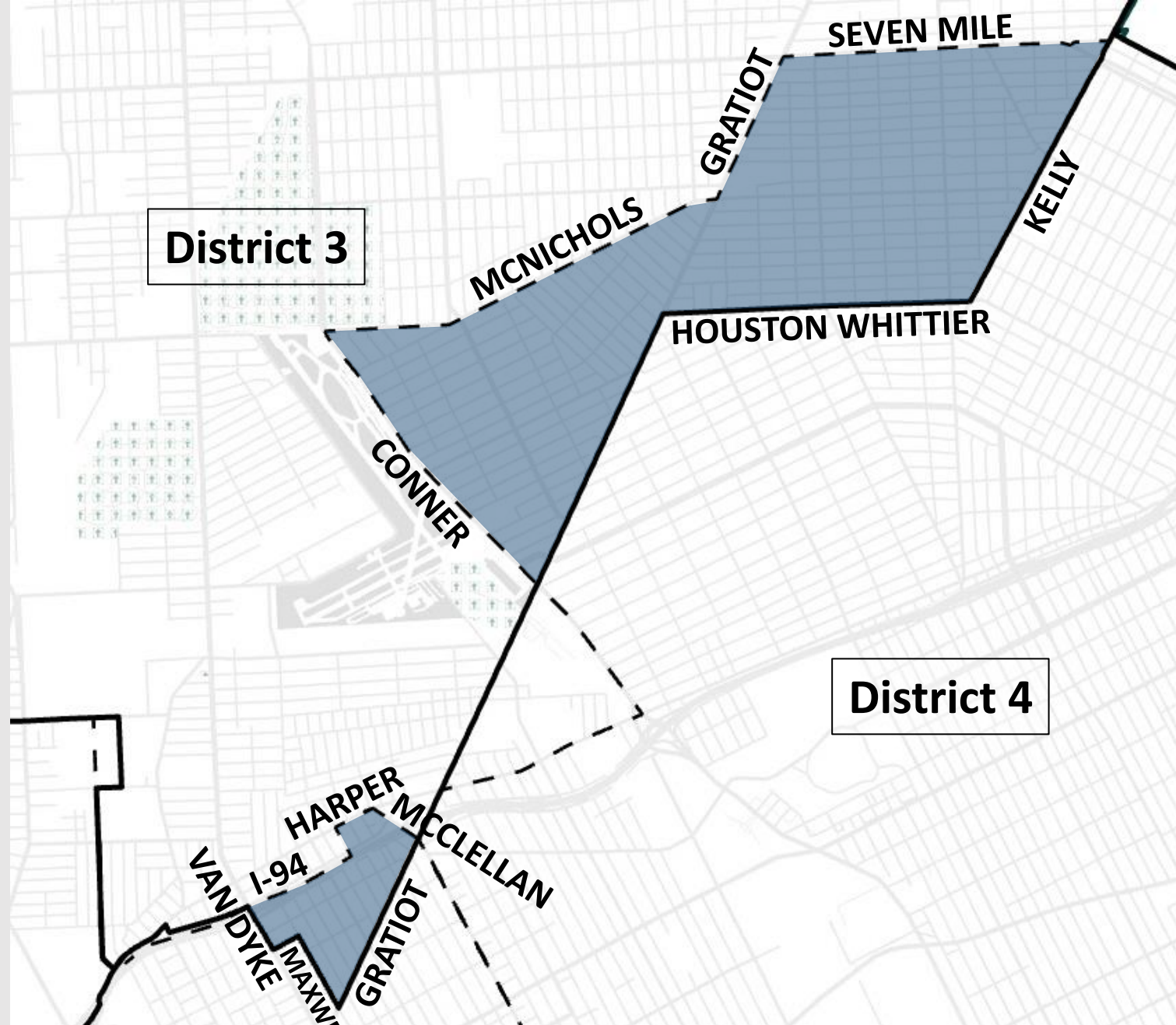
CONNER

HARPER

District 4

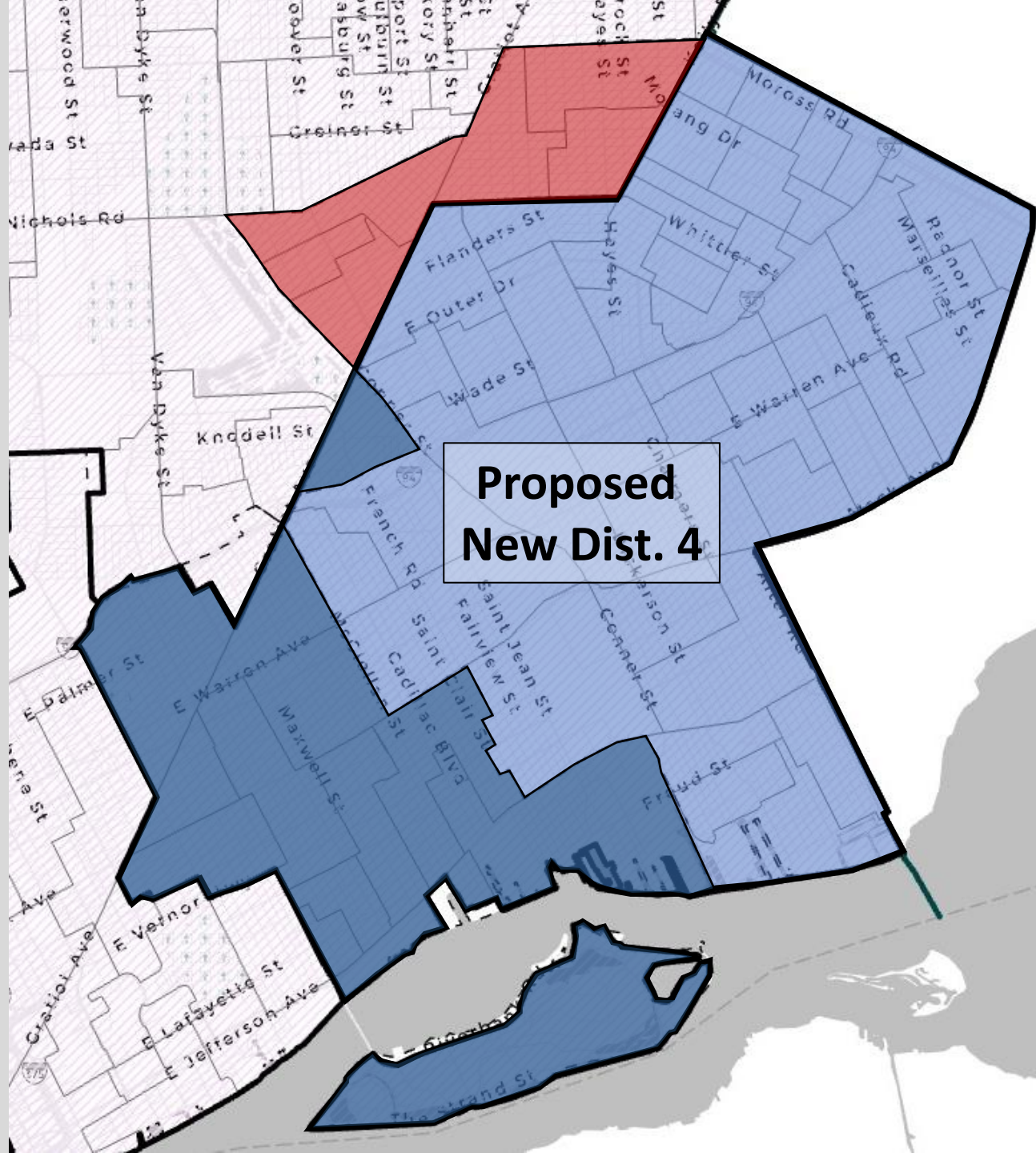
OPTION TWO

Close-up of area proposed to be **eliminated** from District 3 and **added** to Districts 4 & 5



OPTION TWO



Close-up of area proposed to be **eliminated** from Districts 4 & 5 and **added** to District 3

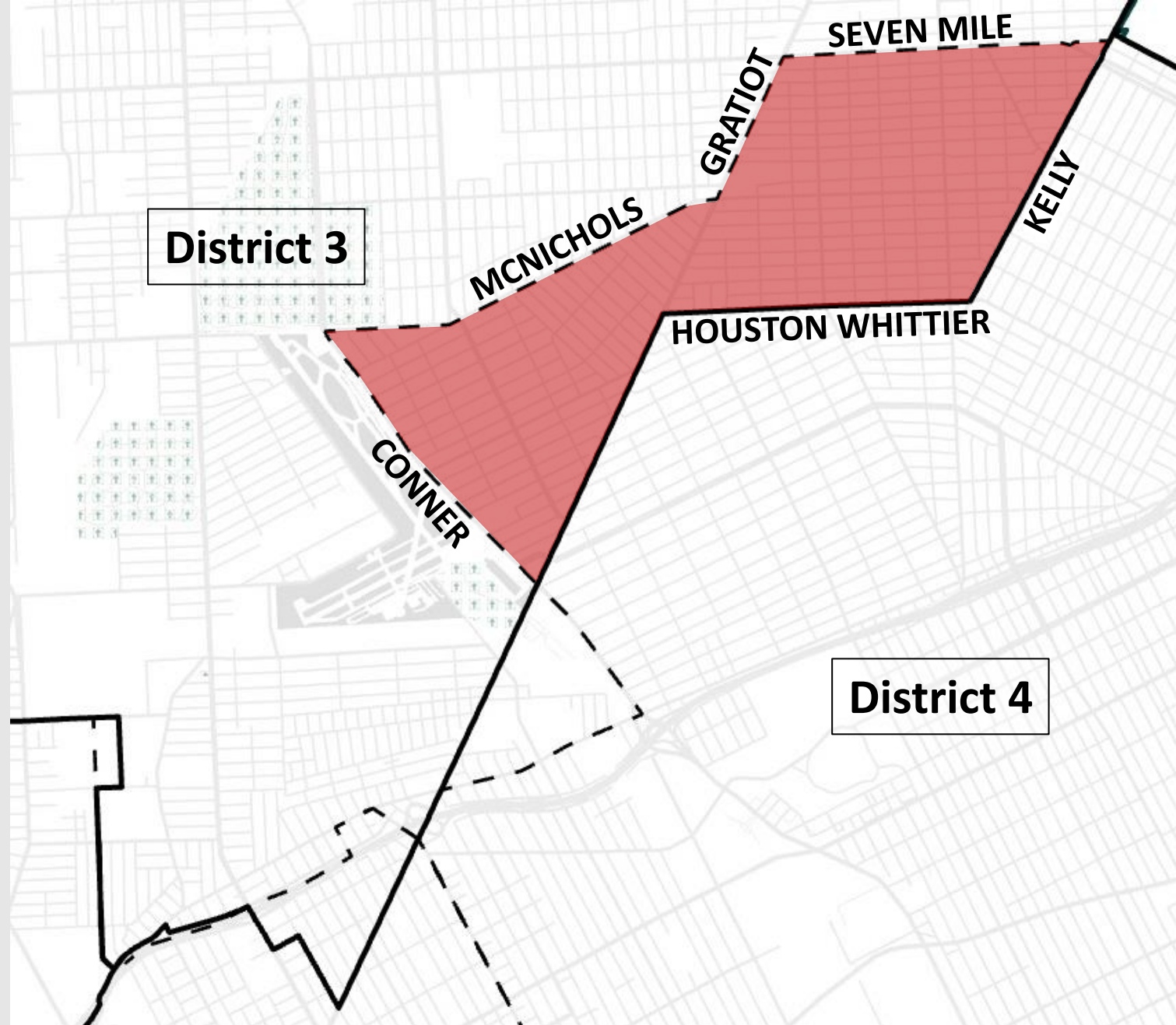


**Proposed
New Dist. 4**

DISTRICT 4

Current population – 79,203
Population within new
proposed boundary – 91,260

-  Portions of the current District that are proposed to be **eliminated**
-  Areas proposed to be newly **added** to the District

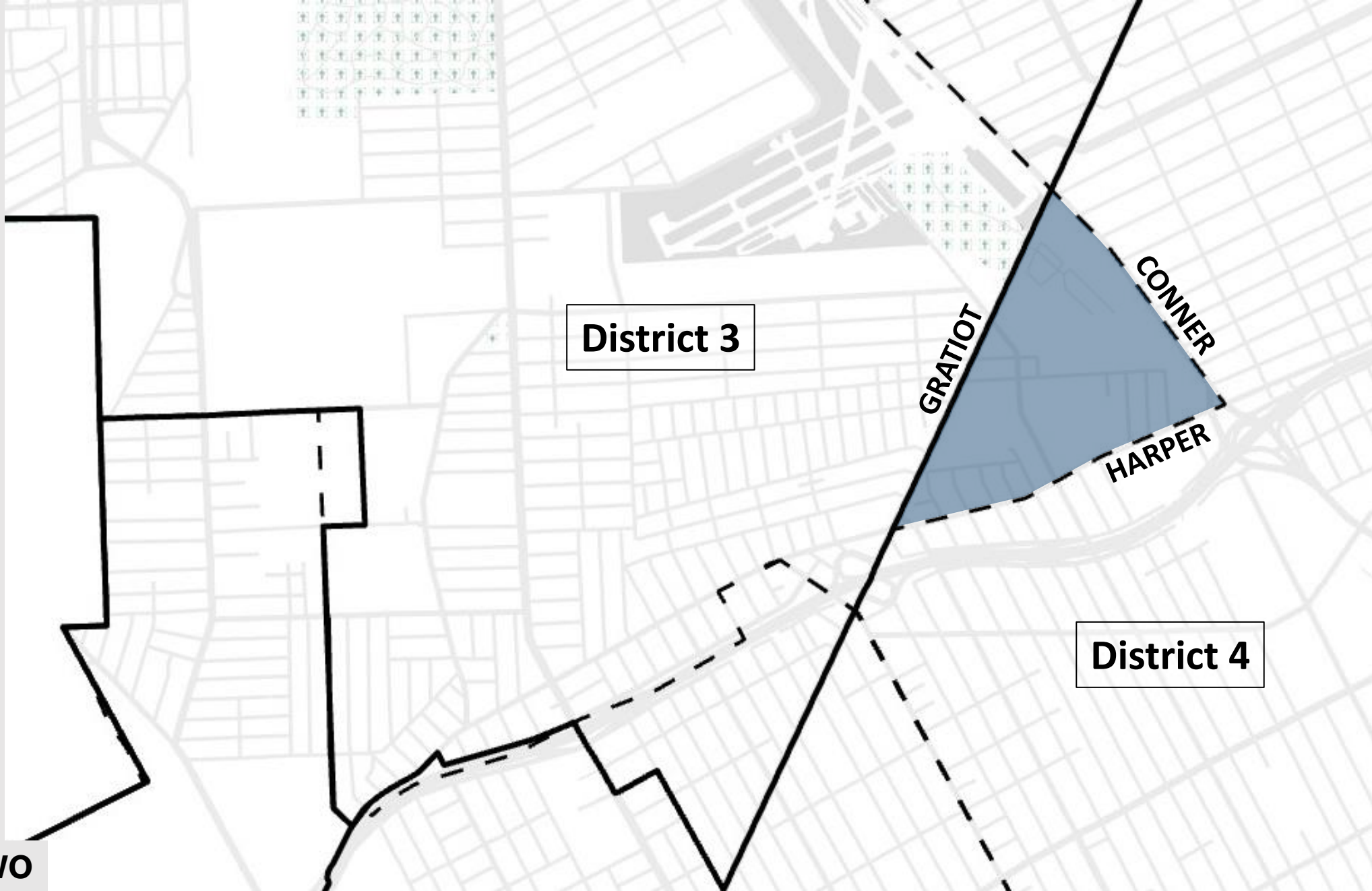


District 3

District 4

OPTION TWO

Close-up of area proposed to be **eliminated** from District 4 and **added** to District 3



District 3

GRATIOT

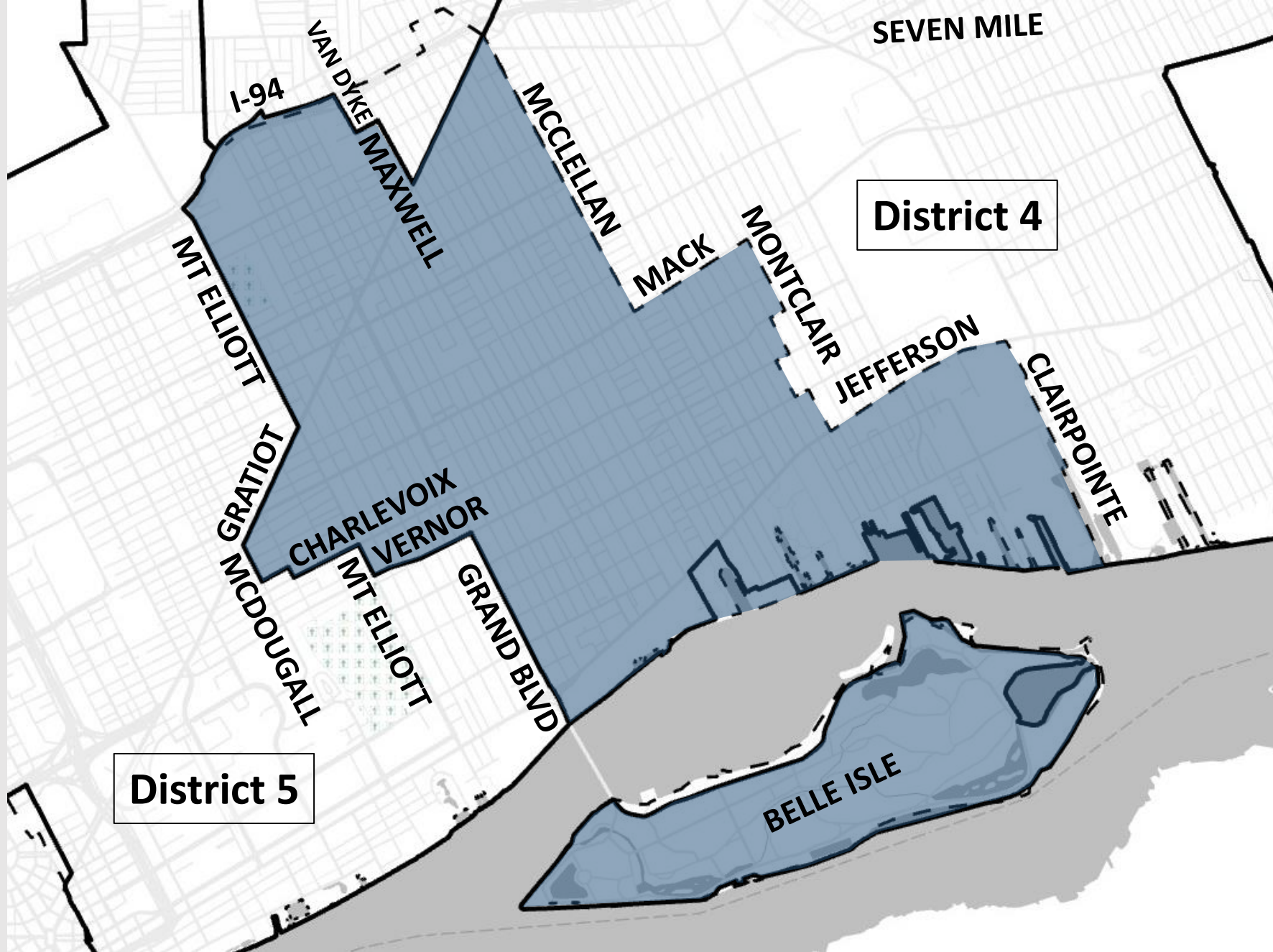
CONNER

HARPER

District 4

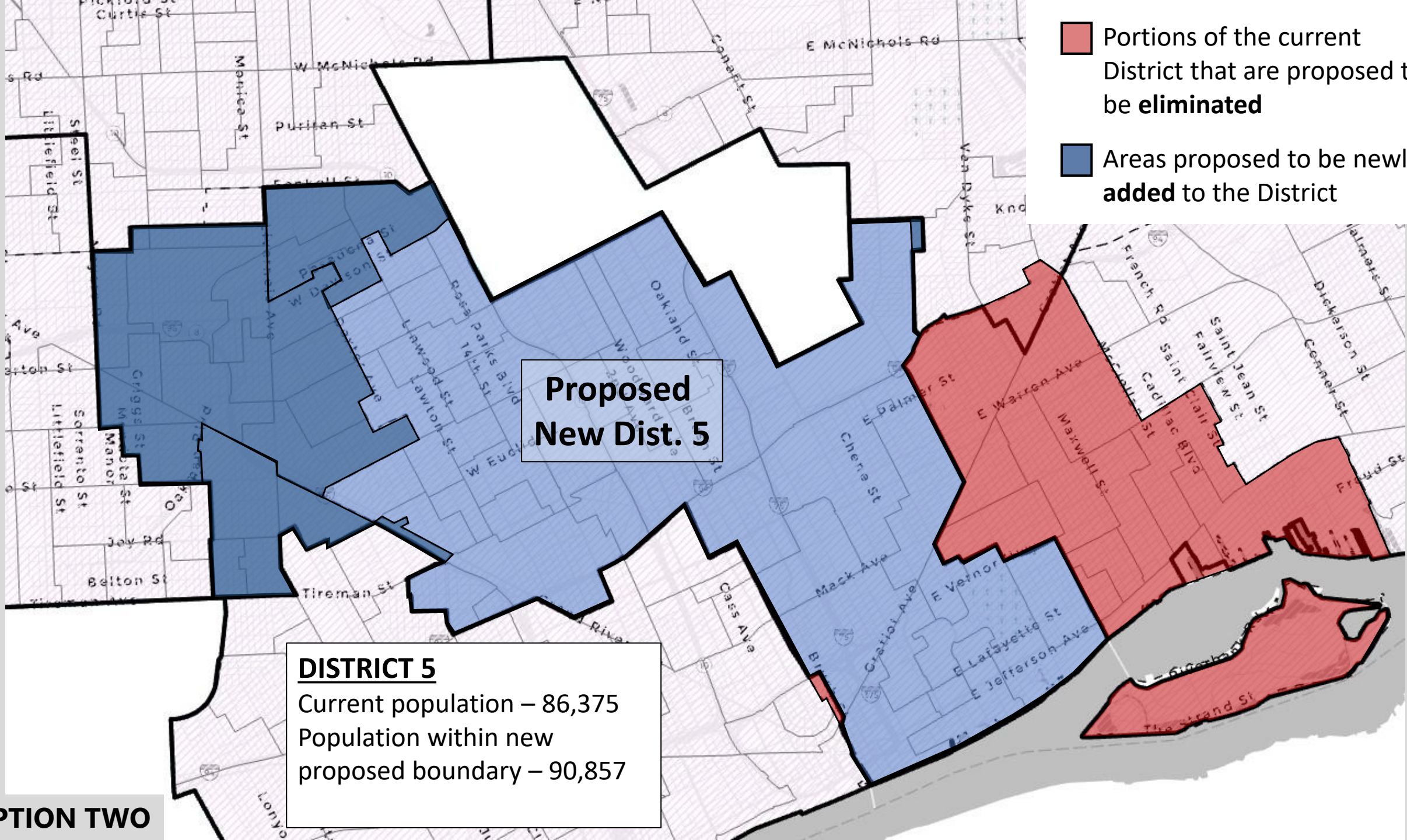
OPTION TWO

Close-up of area proposed to be **eliminated** from District 3 and **added** to District 4



OPTION TWO

Close-up of area proposed to be **eliminated** from District 5 and **added** to District 4



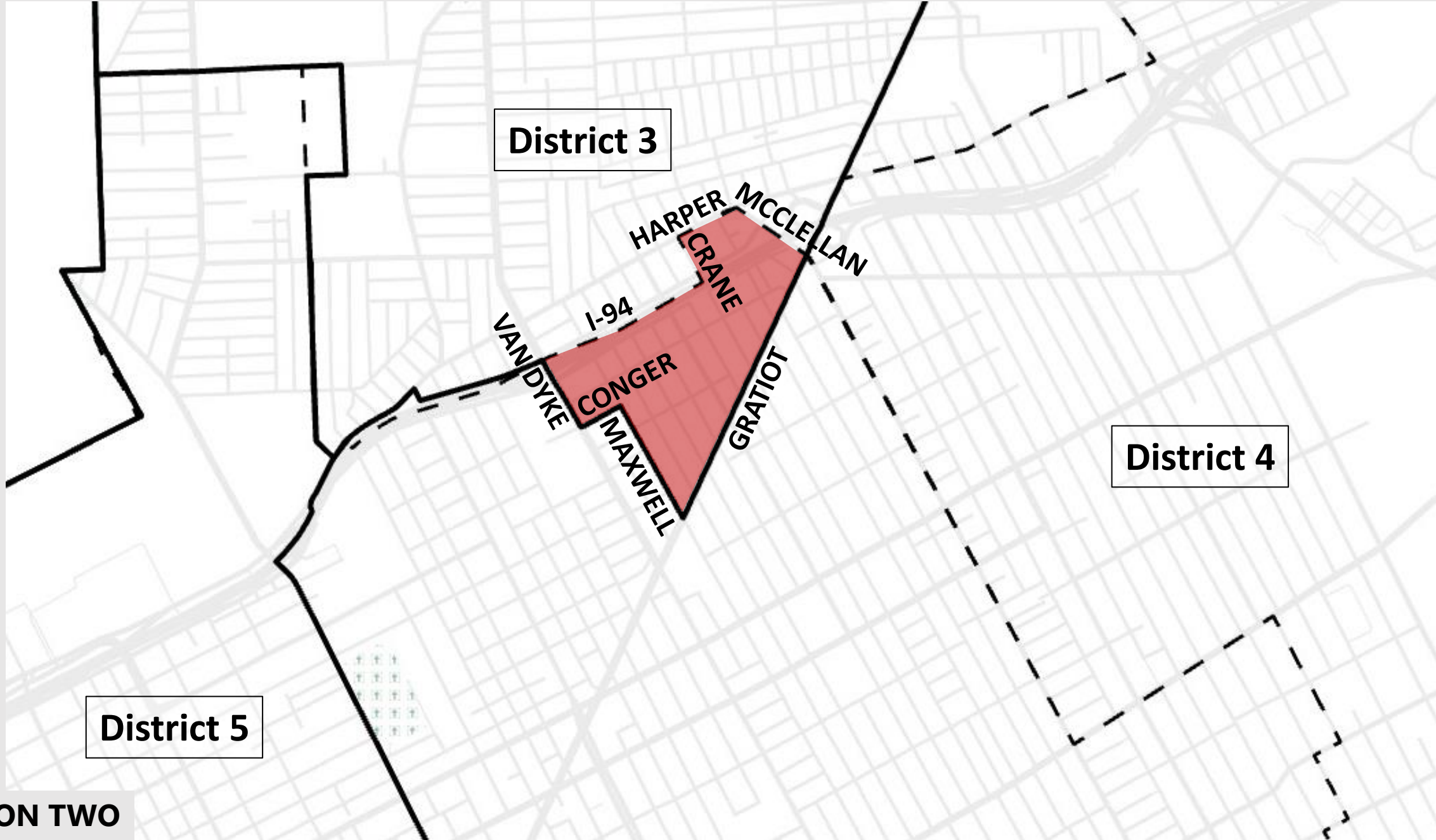
Portions of the current District that are proposed to be **eliminated**

Areas proposed to be newly **added** to the District

**Proposed
New Dist. 5**

DISTRICT 5
Current population – 86,375
Population within new
proposed boundary – 90,857

OPTION TWO



District 3

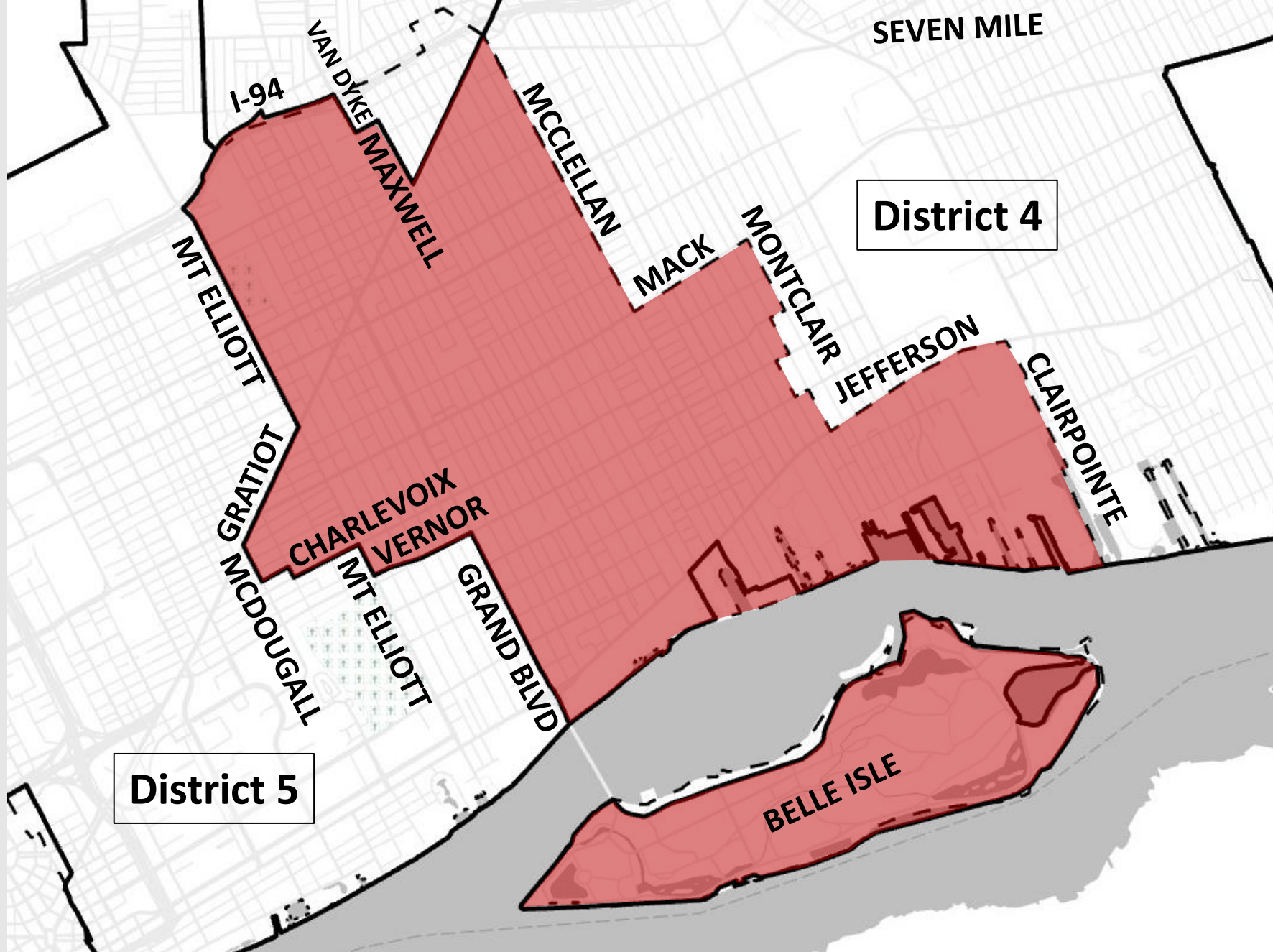
District 4

District 5

HARPER
MCCLELLAN
CRANE
I-94
VANDYKE
CONGER
MAXWELL
GRATIOT

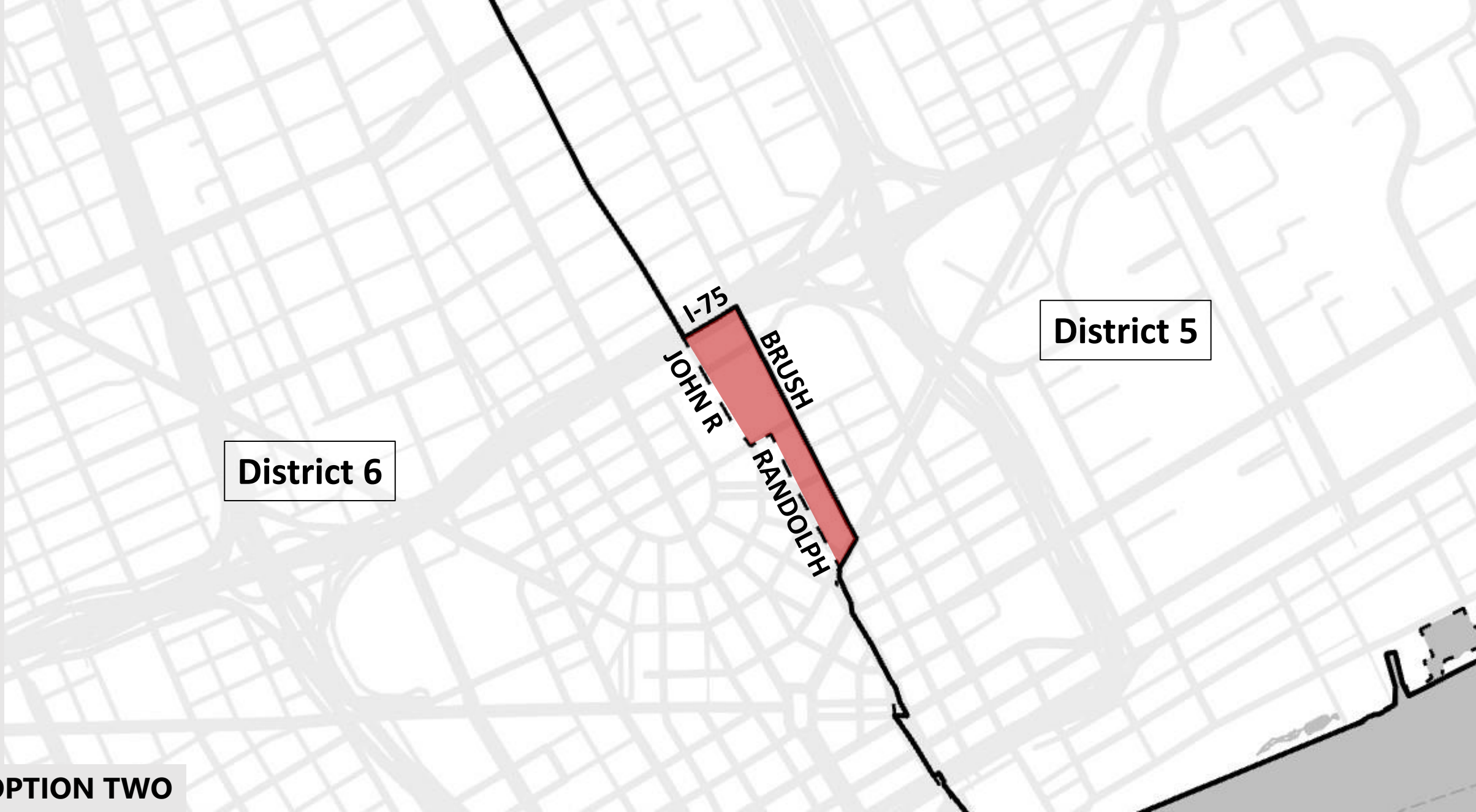
OPTION TWO

Close-up of area proposed to be **eliminated** from District 5 and **added** to District 3



OPTION TWO

Close-up of area proposed to be **eliminated** from District 5 and **added** to District 4

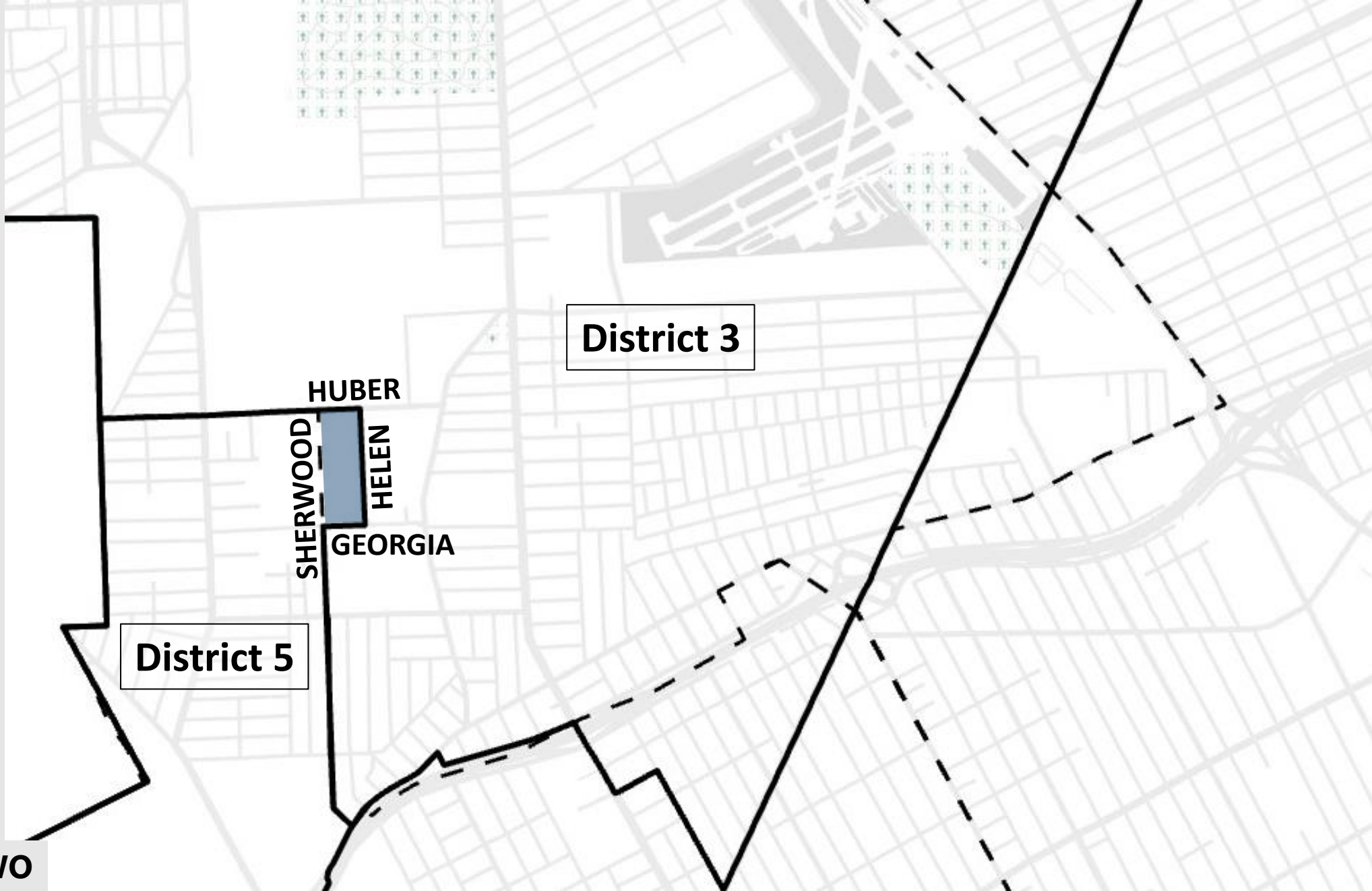


District 6

District 5

OPTION TWO

Close-up of area proposed to be **eliminated** from District 5 and **added** to District 6



District 3

HUBER

SHERWOOD

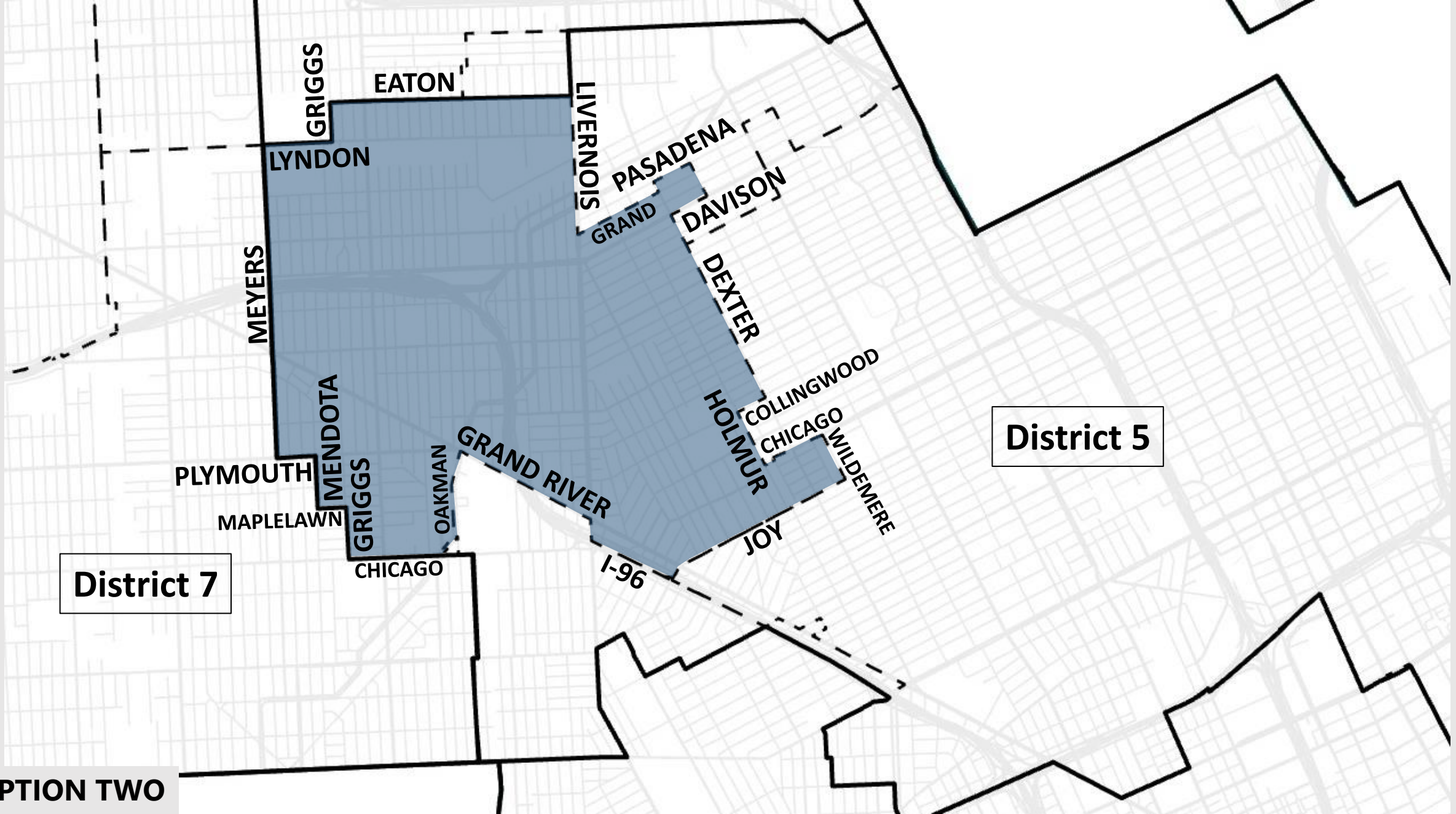
HELEN

GEORGIA

District 5

OPTION TWO

Close-up of area proposed to be **eliminated** from District 3 and **added** to District 5

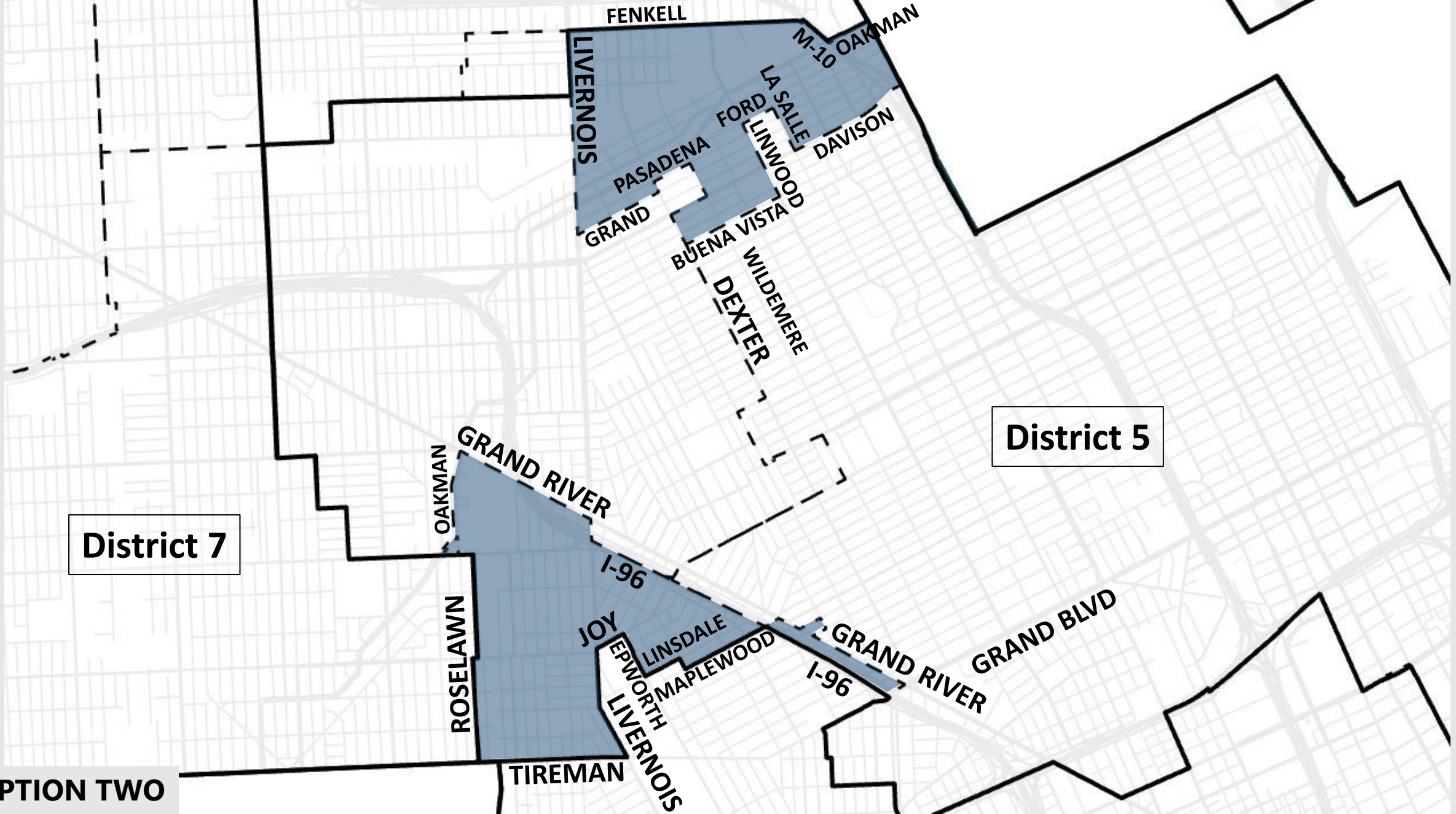


District 7

District 5

OPTION TWO

Close-up of area proposed to be **eliminated** from District 7 and **added** to District 5



District 5

District 7


OPTION TWO


Close-up of area proposed to be **eliminated** from Districts 2 & 6 and **added** to District 5

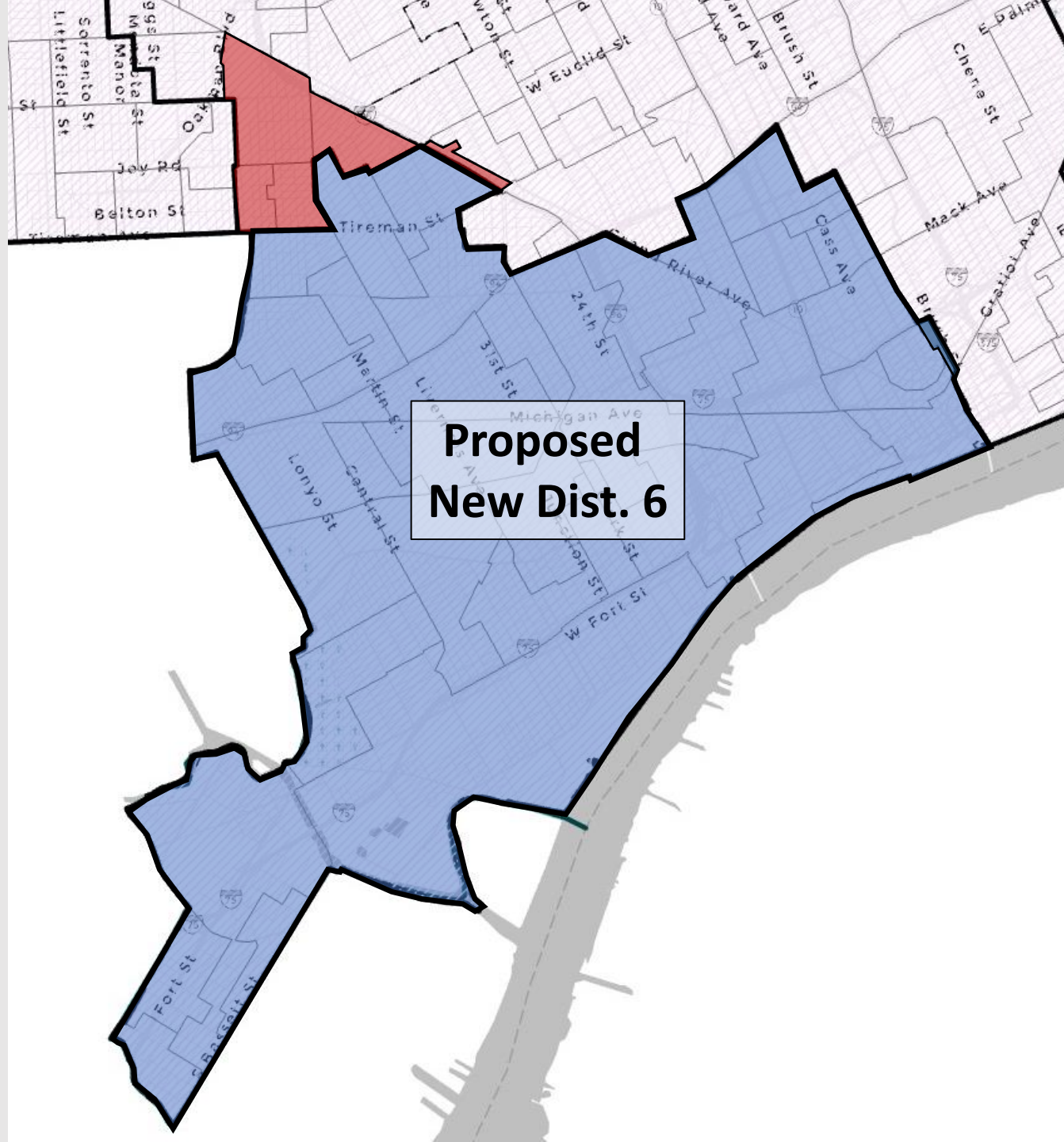
DISTRICT 6

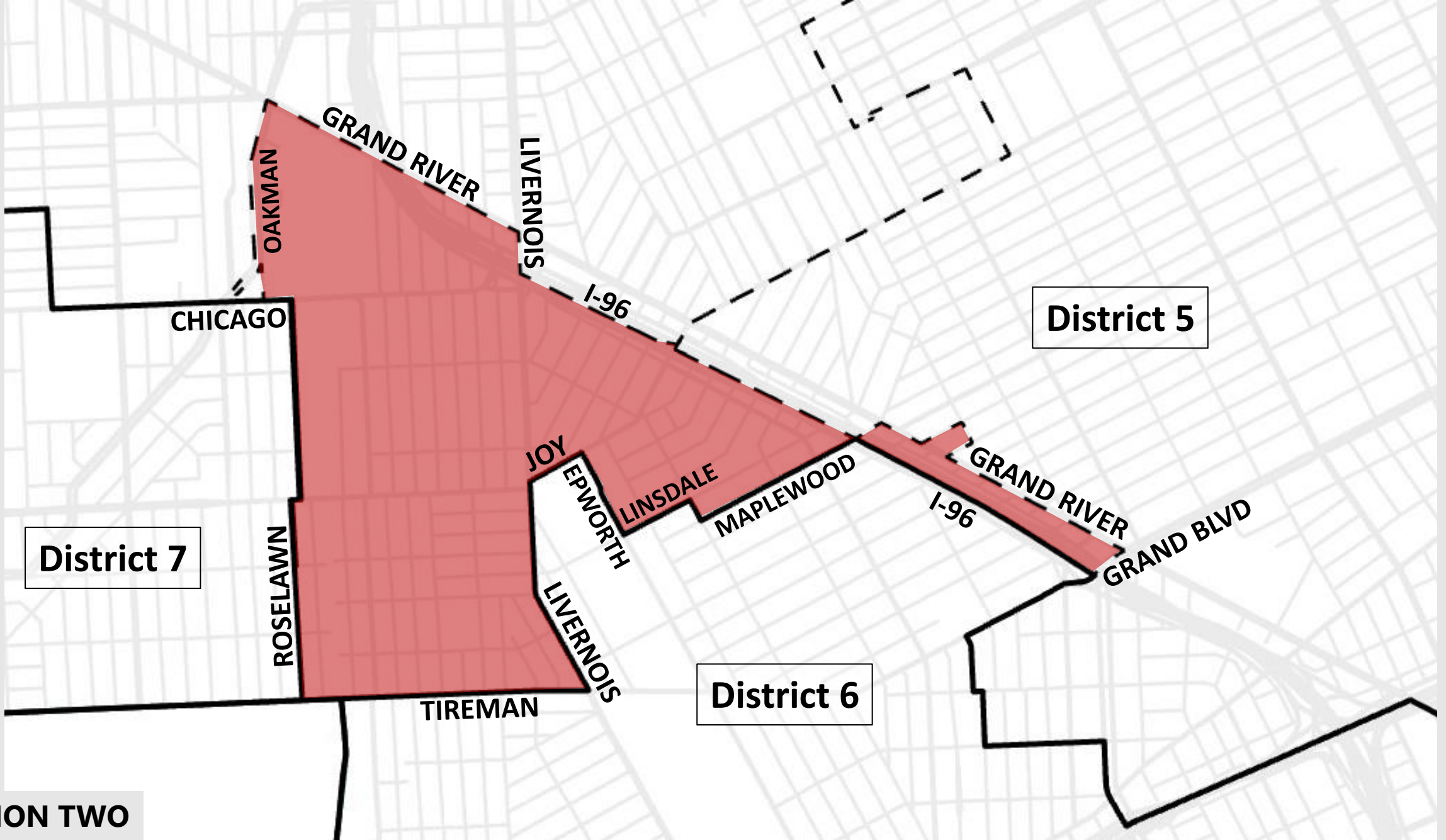
Current population – 94,326

Population within new
proposed boundary – 91,882

 Portions of the current
District that are proposed to
be **eliminated**

 Areas proposed to be newly
added to the District





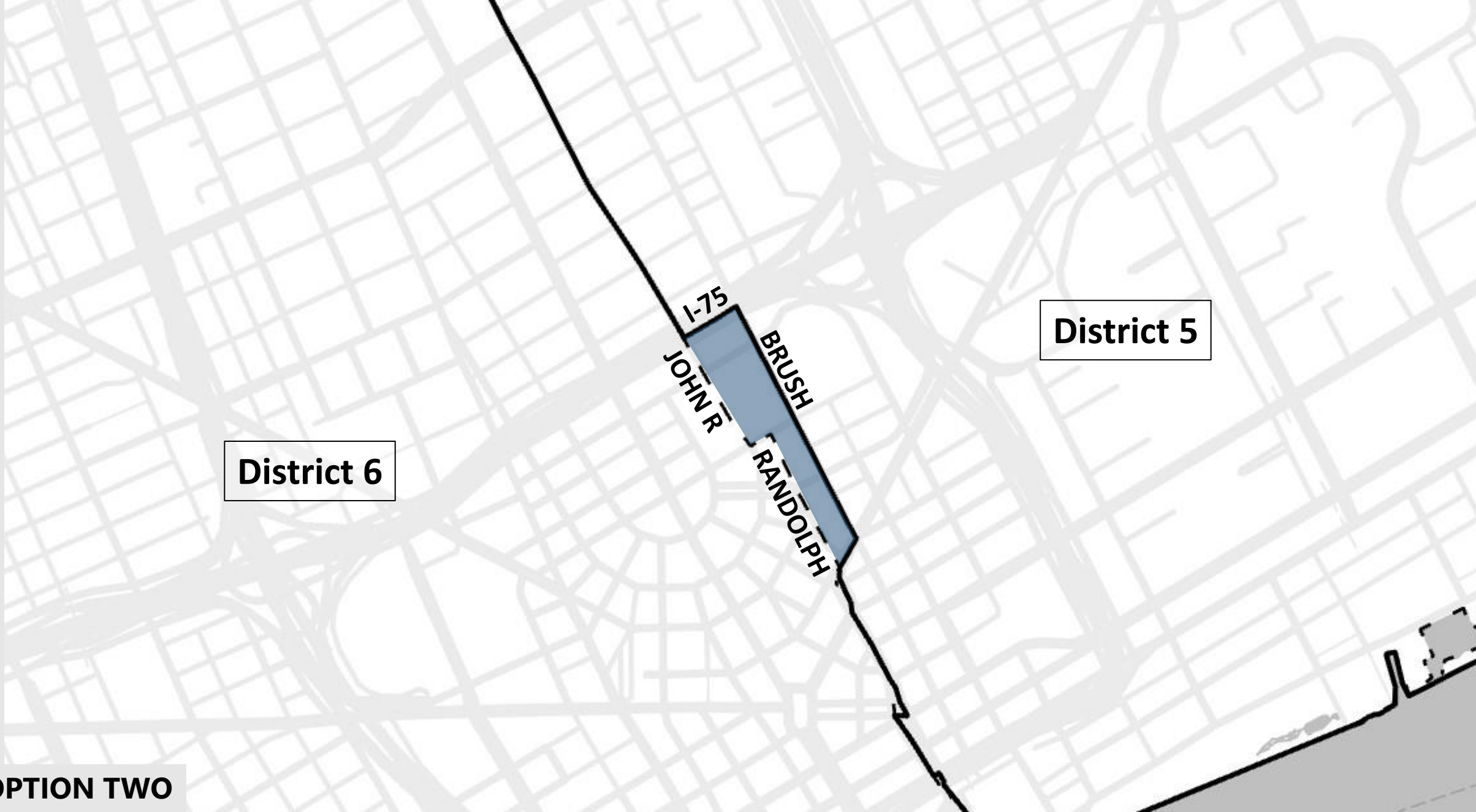
District 5

District 7

District 6

OPTION TWO

Close-up of area proposed to be **eliminated** from District 6 and **added** to District 5

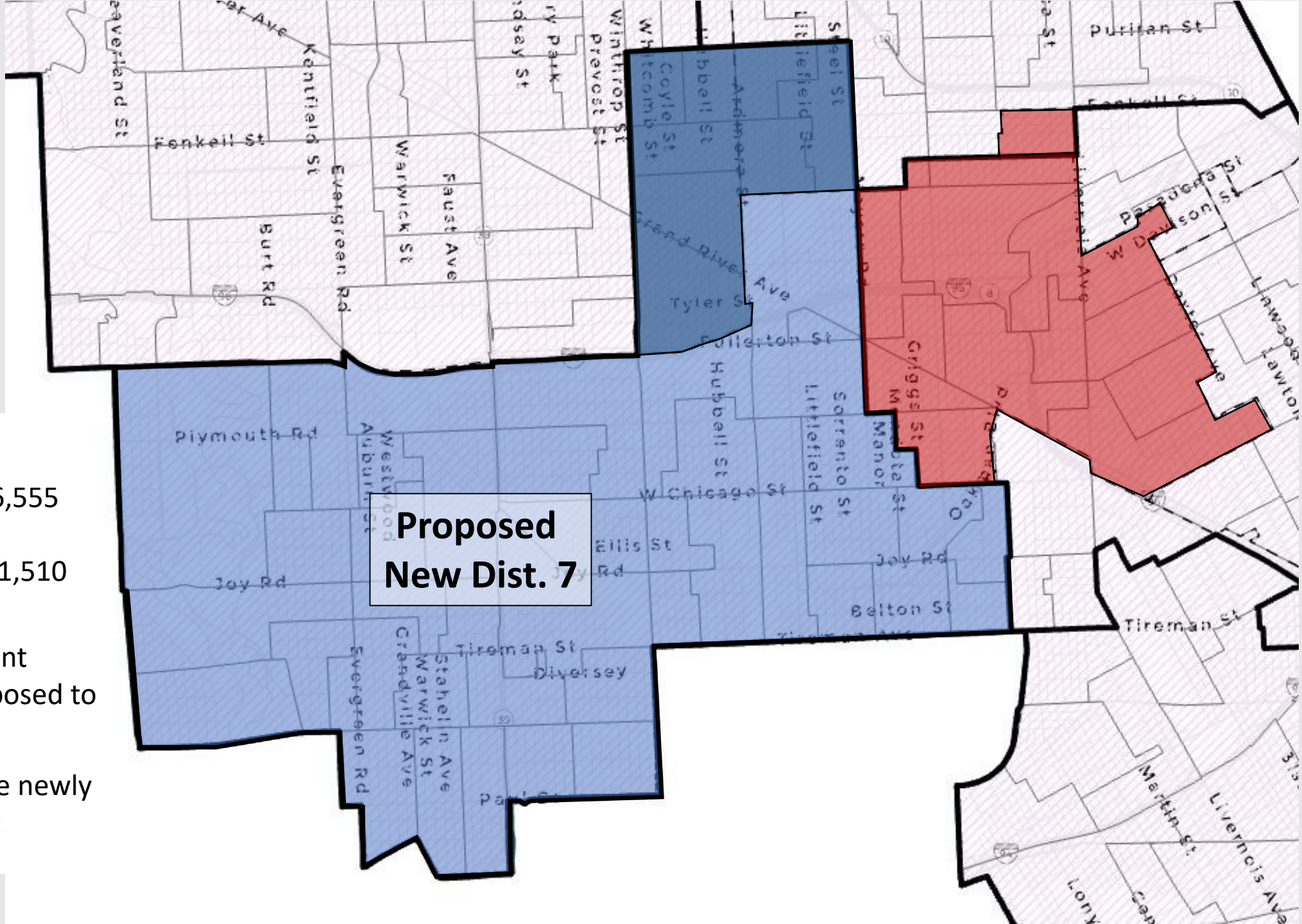


District 6

District 5



OPTION TWO

Close-up of area proposed to be **eliminated** from District 5 and **added** to District 6



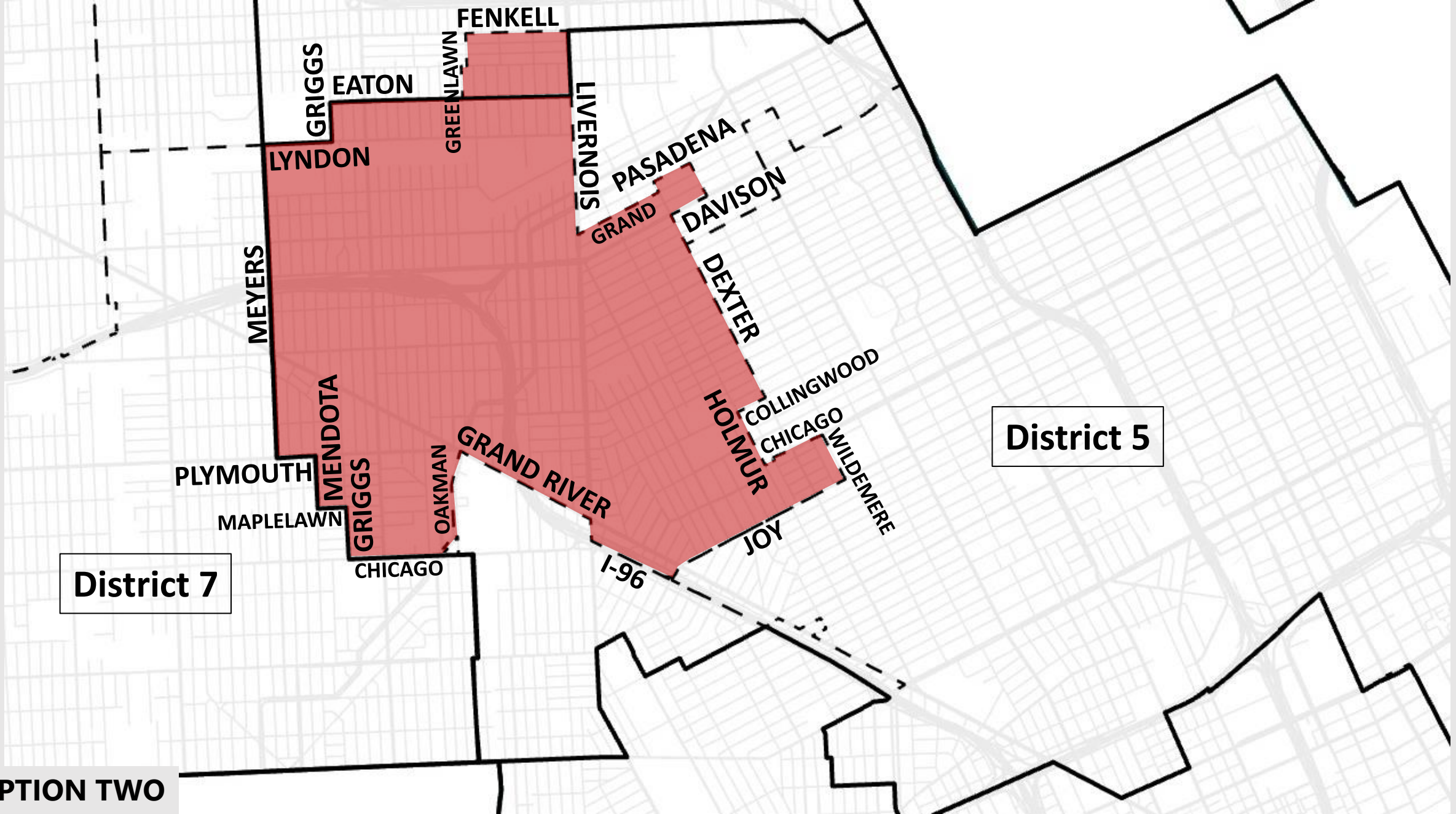
DISTRICT 7

Current population – 96,555
Population within new
proposed boundary – 91,510

-  Portions of the current District that are proposed to be **eliminated**
-  Areas proposed to be newly **added** to the District

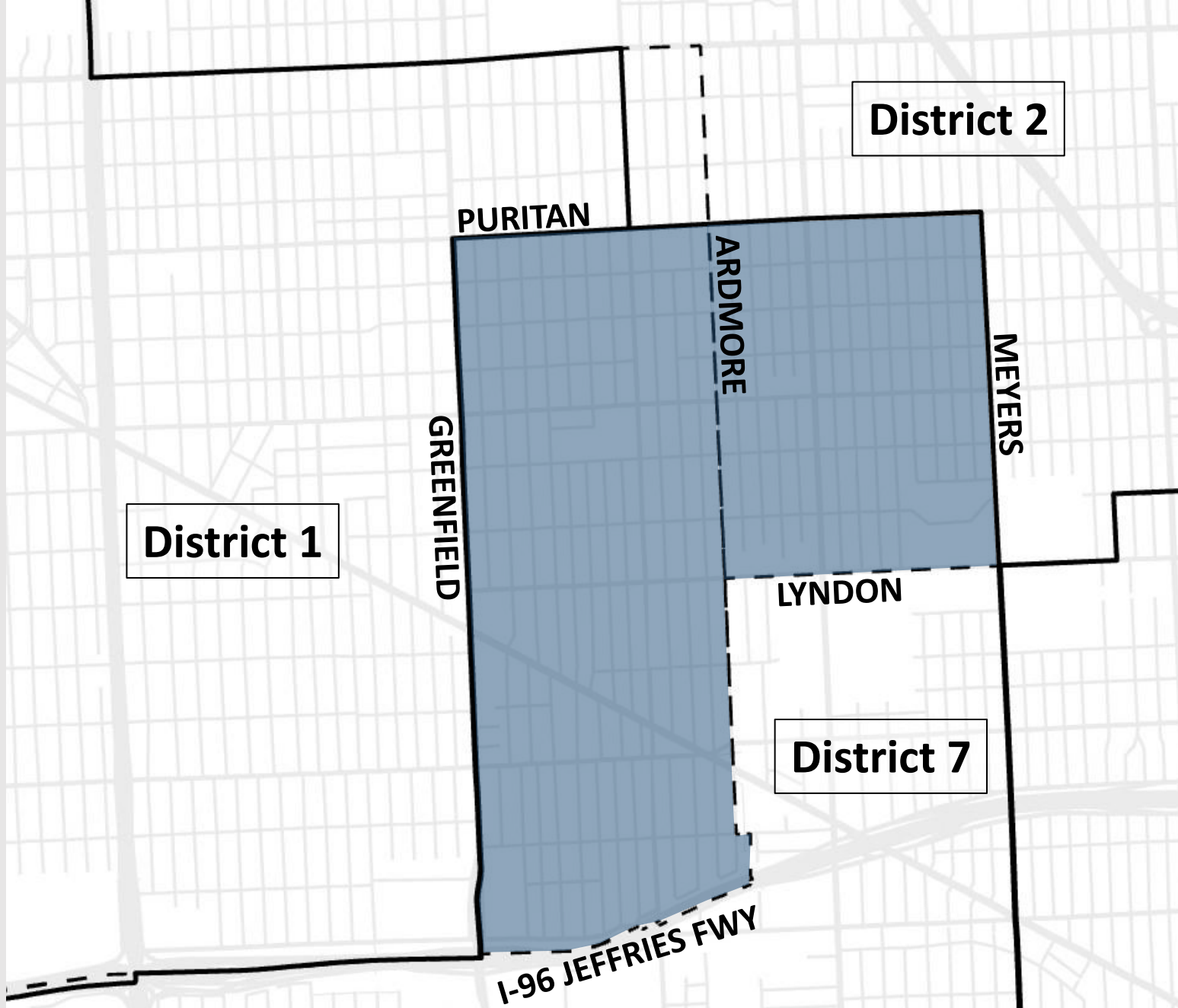
**Proposed
New Dist. 7**

OPTION TWO



OPTION TWO

Close-up of area proposed to be **eliminated** from District 7 and **added** to Districts 2 & 5



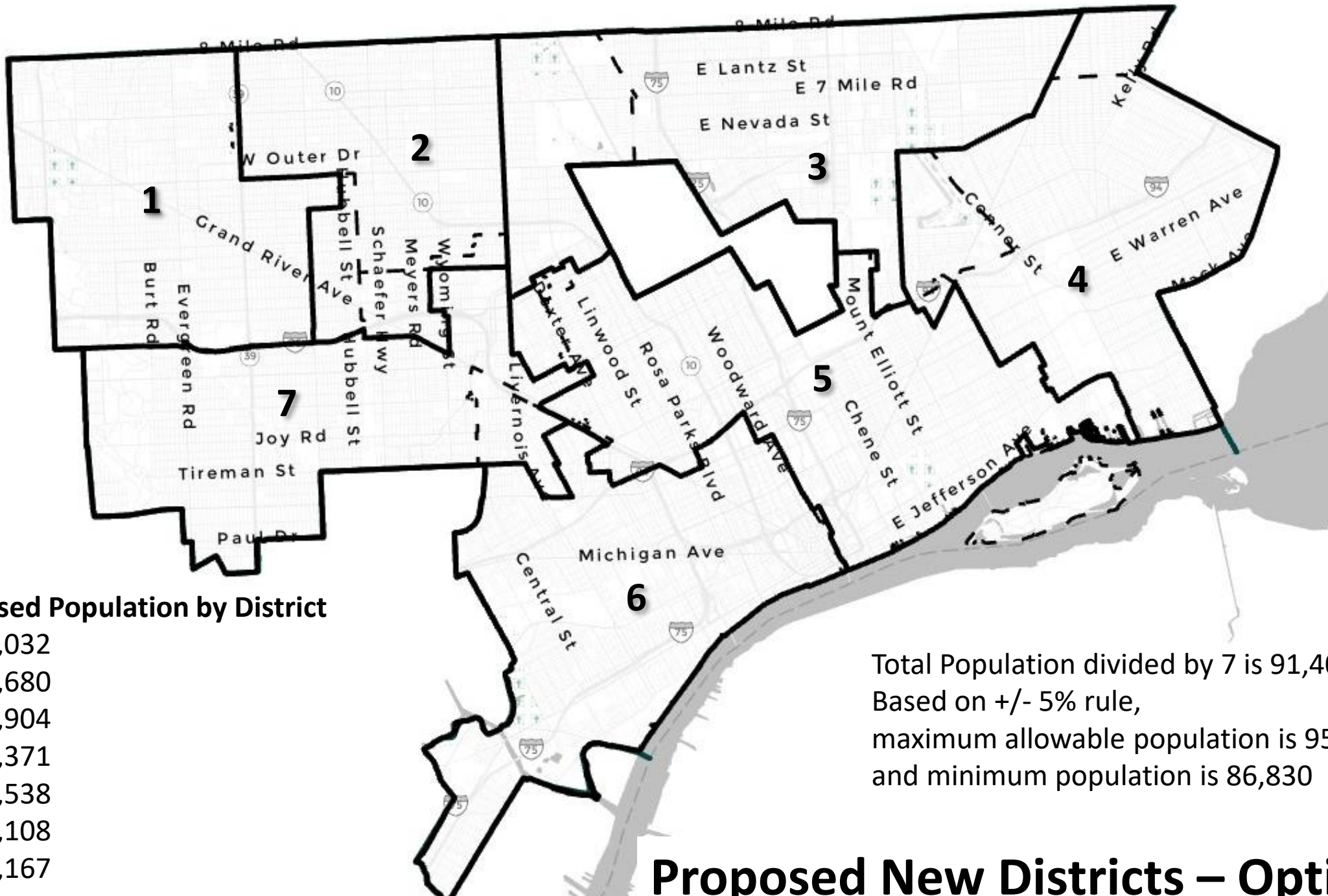
OPTION TWO

Close-up of area proposed to be **eliminated** from Districts 1 & 2 and **added** to District 7

An aerial photograph of a residential neighborhood with a grid street pattern, houses, and trees. A large blue rectangular box is overlaid on the center of the image, containing text.

Option 3

Maintain current District 5 boundaries

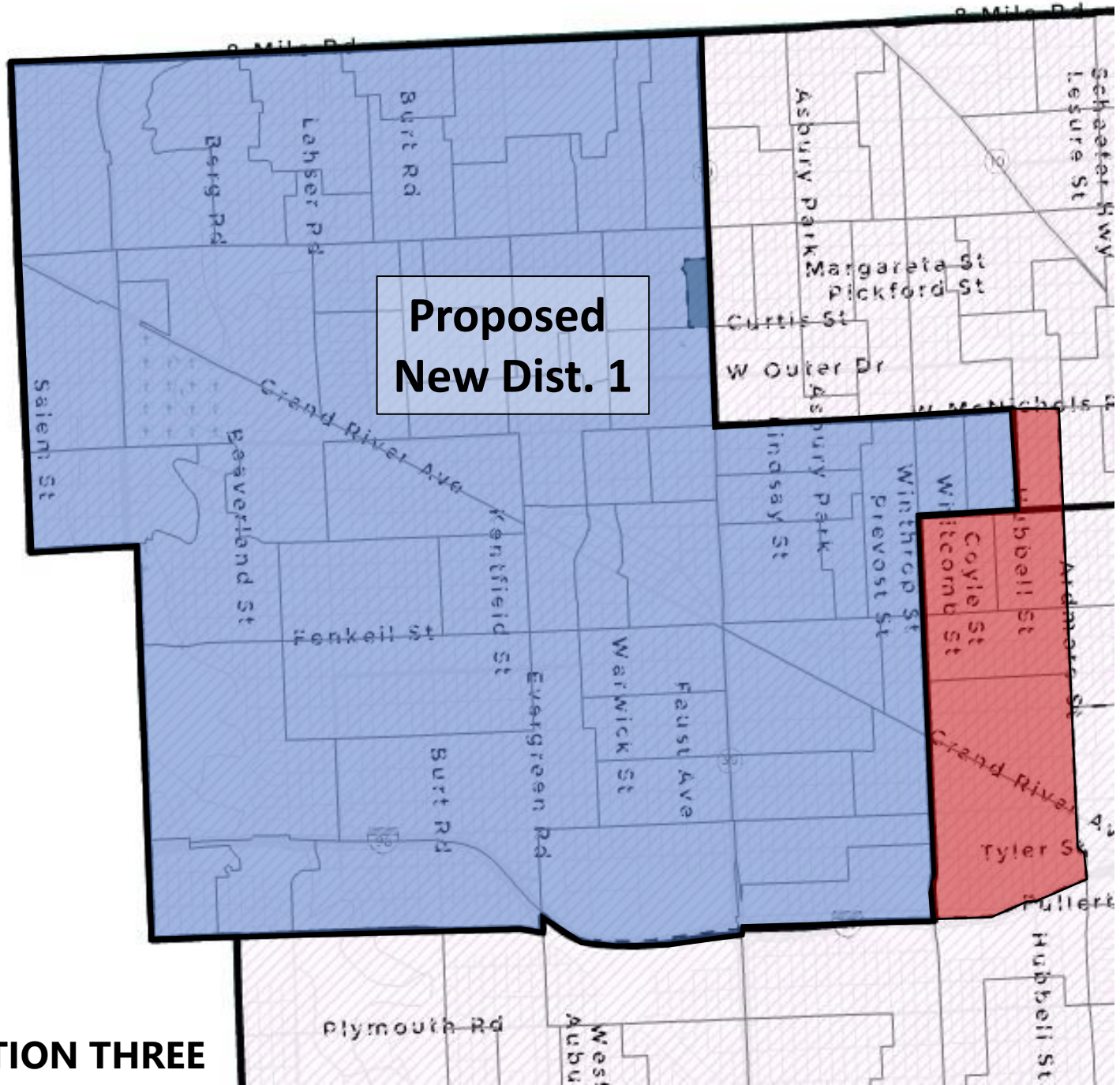


Proposed Population by District

- 1 – 91,032
- 2 – 91,680
- 3 – 91,904
- 4 – 91,371
- 5 – 91,538
- 6 – 91,108
- 7 – 91,167

Total Population divided by 7 is 91,400
 Based on +/- 5% rule,
 maximum allowable population is 95,970
 and minimum population is 86,830

Proposed New Districts – Option 3

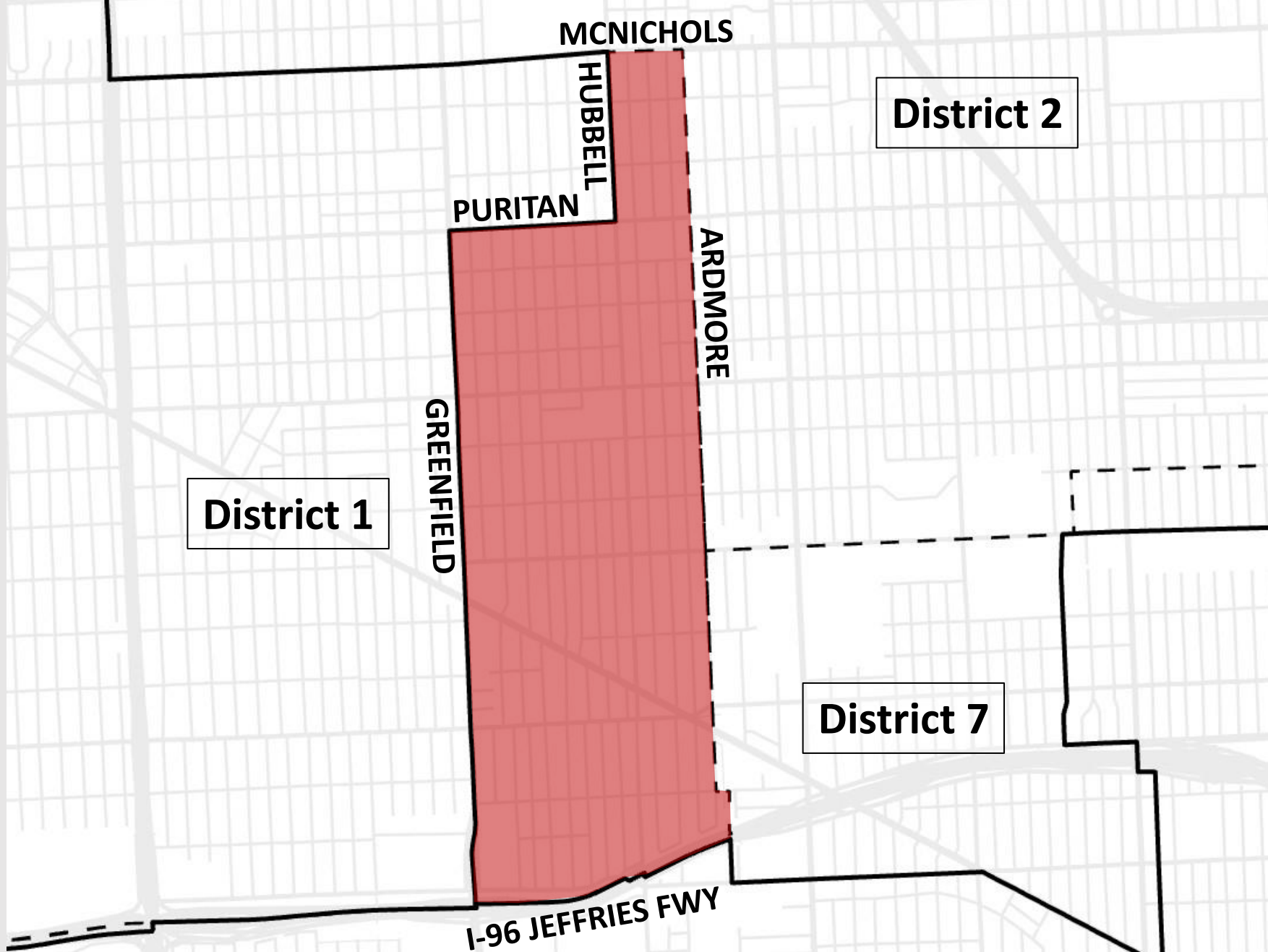


Proposed
New Dist. 1

DISTRICT 1

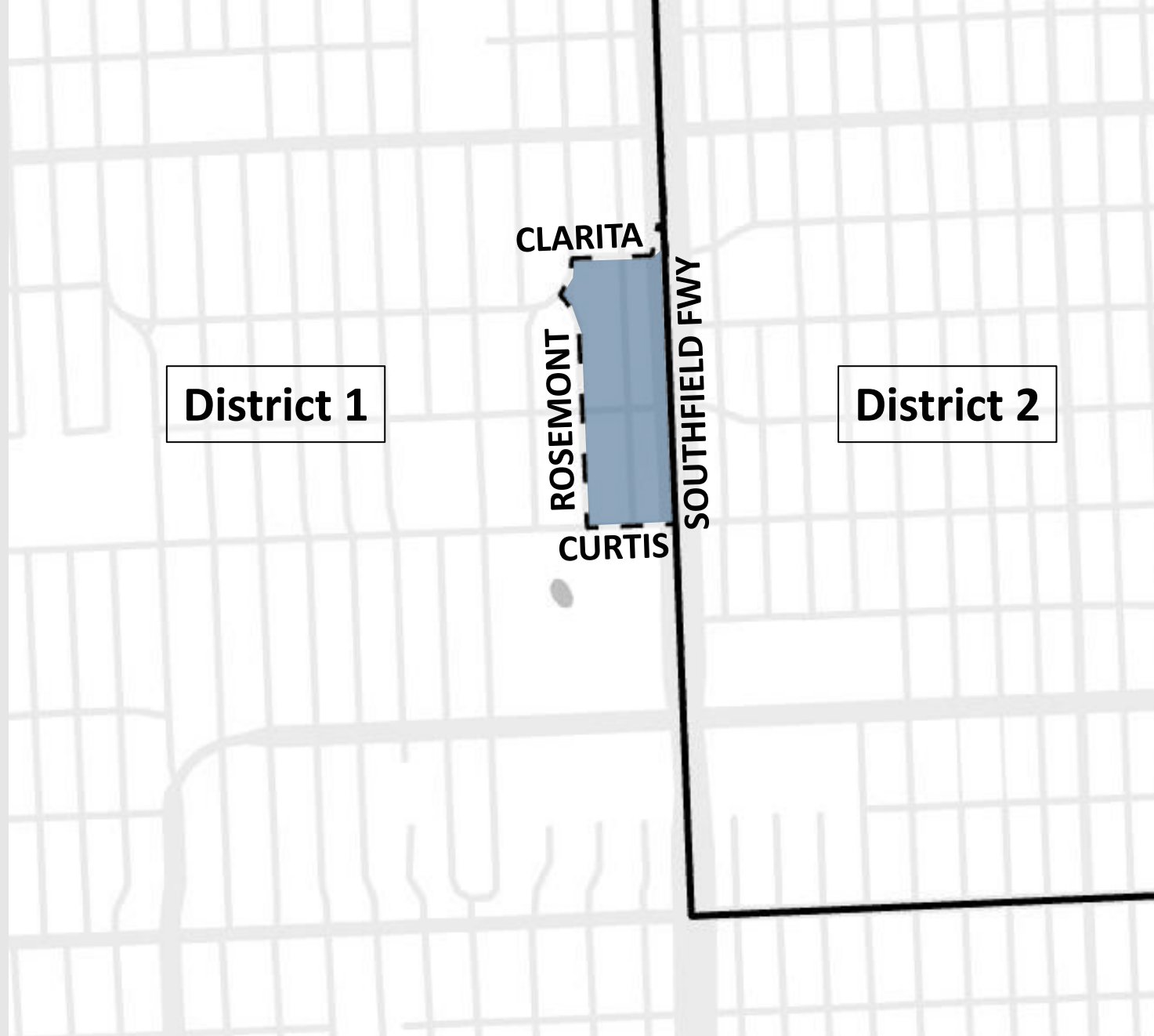
Current population - 100,068
Population within new
proposed boundary - 91,032

- Portions of the current District that are proposed to be **eliminated**
- Areas proposed to be newly **added** to the District



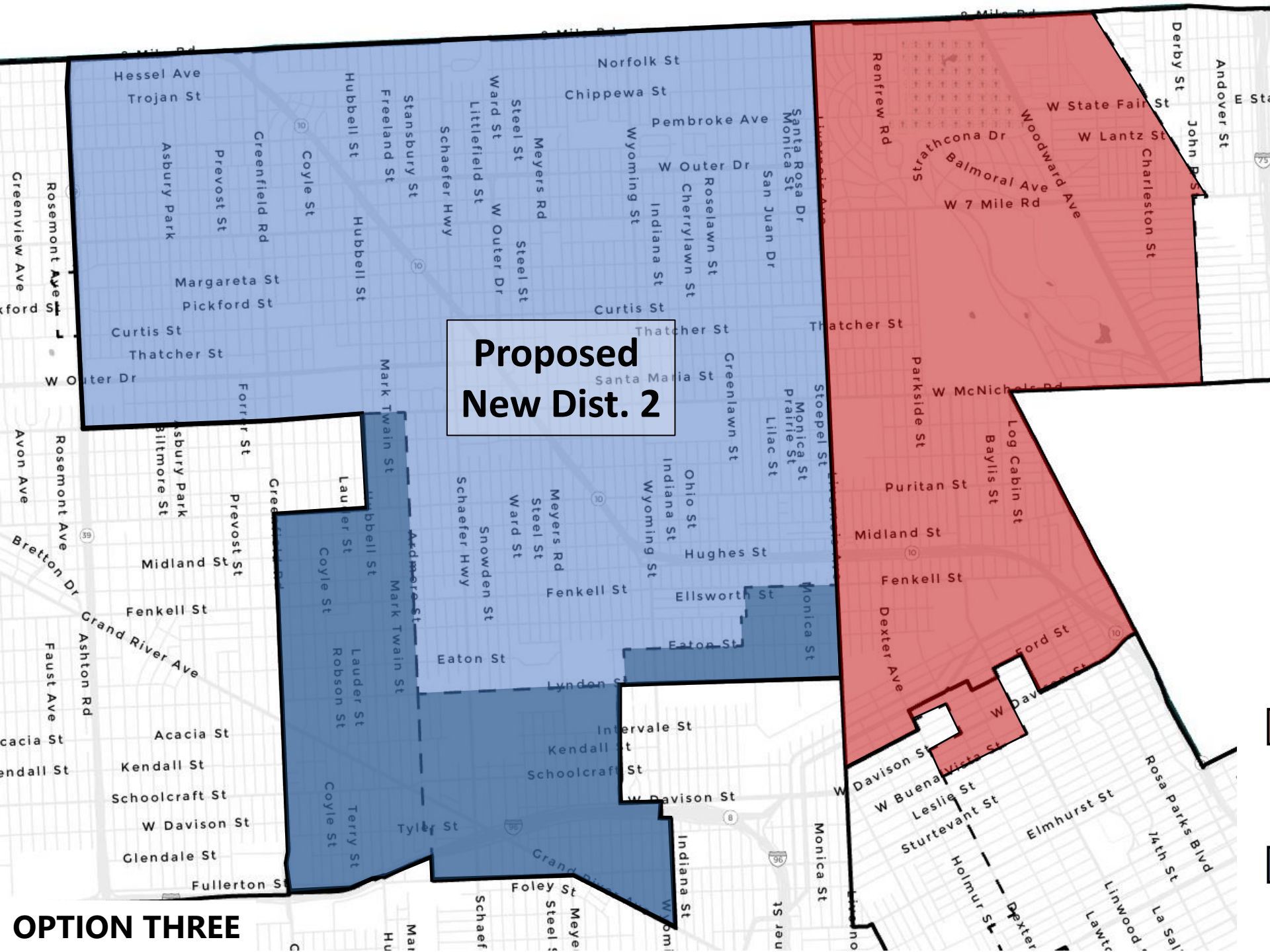
OPTION THREE

Close-up of area proposed to be **eliminated** from District 1 and **added** to District 2



OPTION THREE

Close-up of area proposed to be **eliminated** from District 2 and **added** to District 1

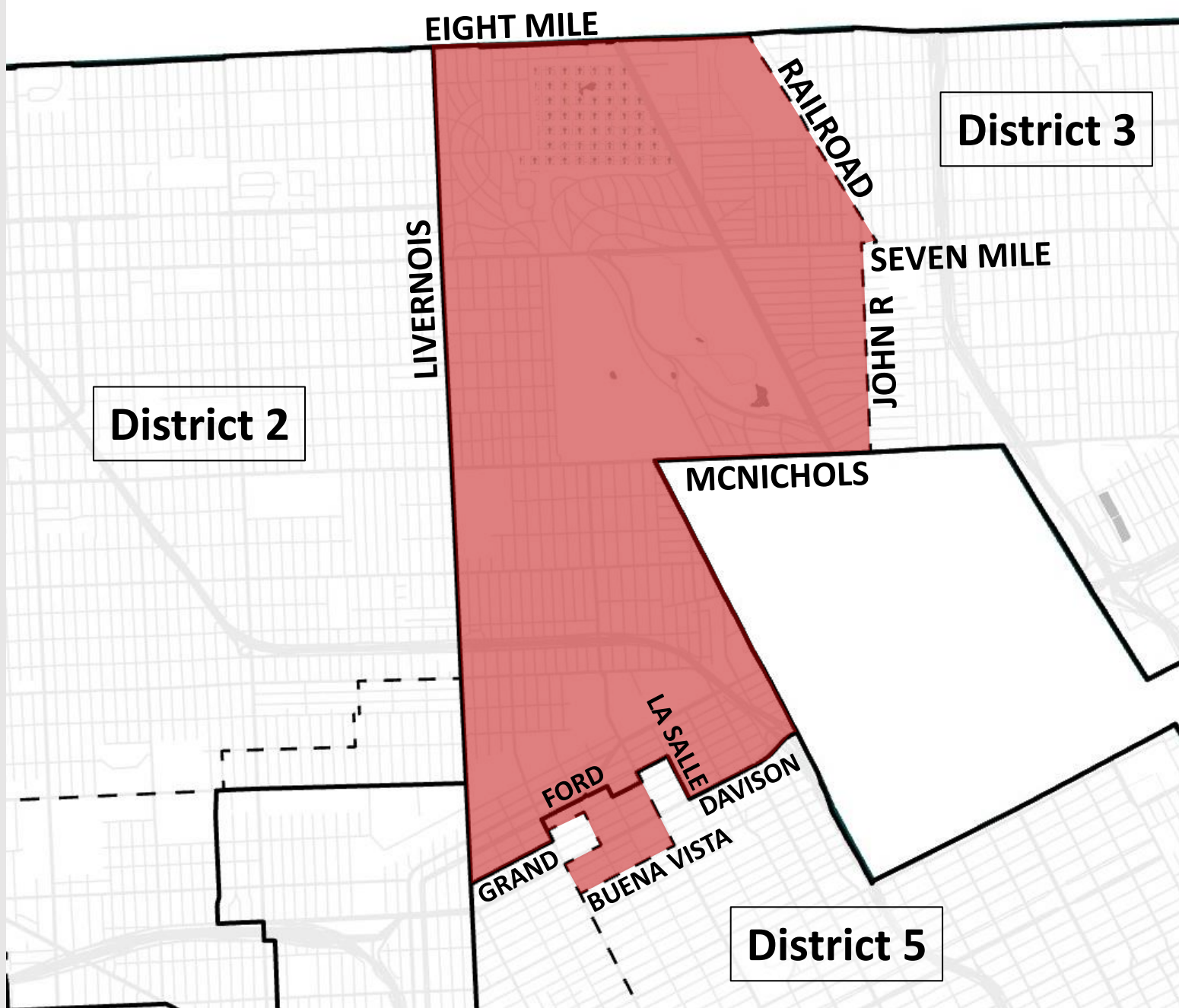


**Proposed
New Dist. 2**

DISTRICT 2

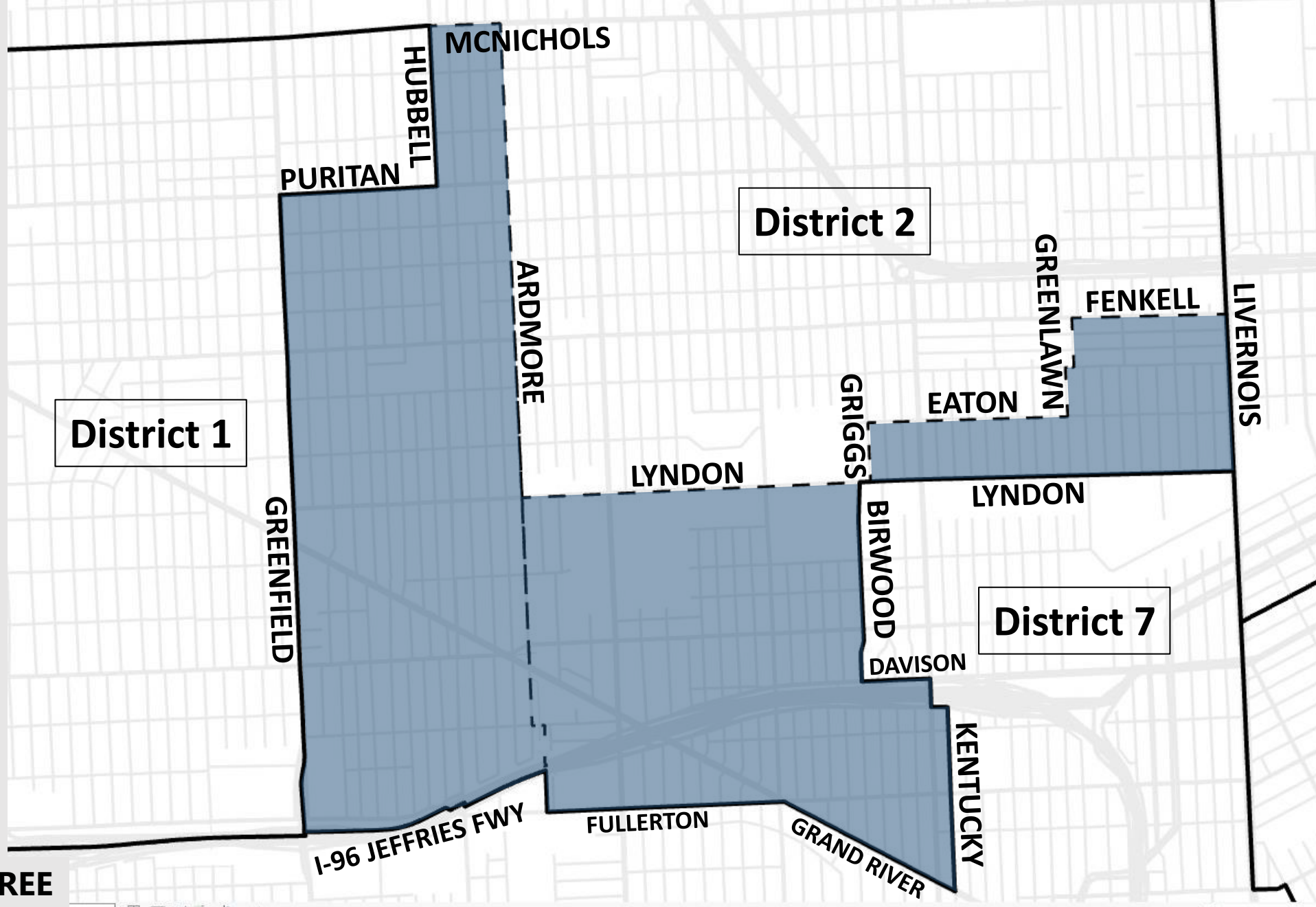
Current population - 100,347
 Population within new
 proposed boundary - 91,680

- Portions of the current District that are proposed to be **eliminated**
- Areas proposed to be newly **added** to the District



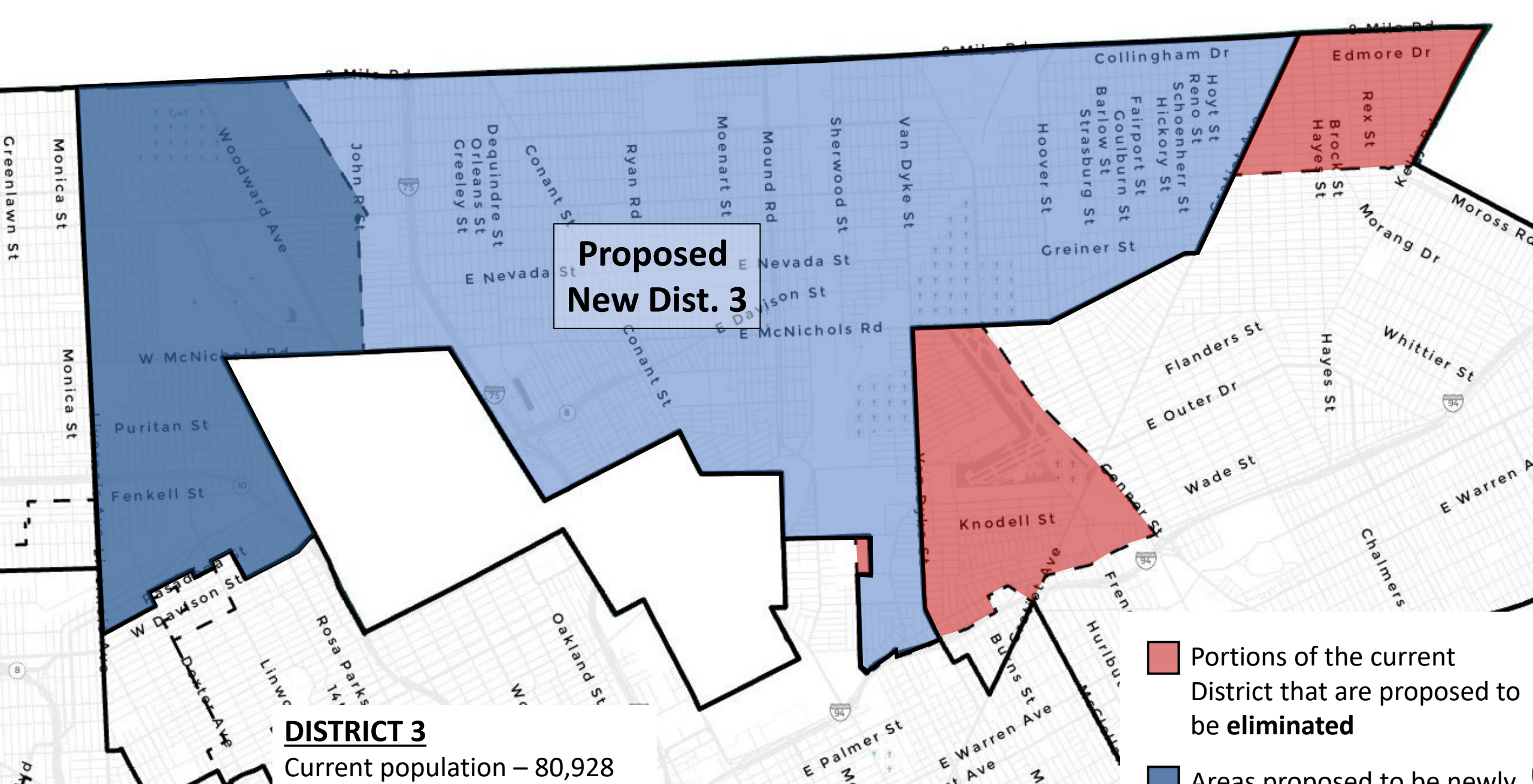
OPTION THREE

Close-up of area proposed to be **eliminated** from District 2 and **added** to Districts 3 & 5



OPTION THREE

Close-up of area proposed to be **eliminated** from Districts 1 & 7 and **added** to District 2



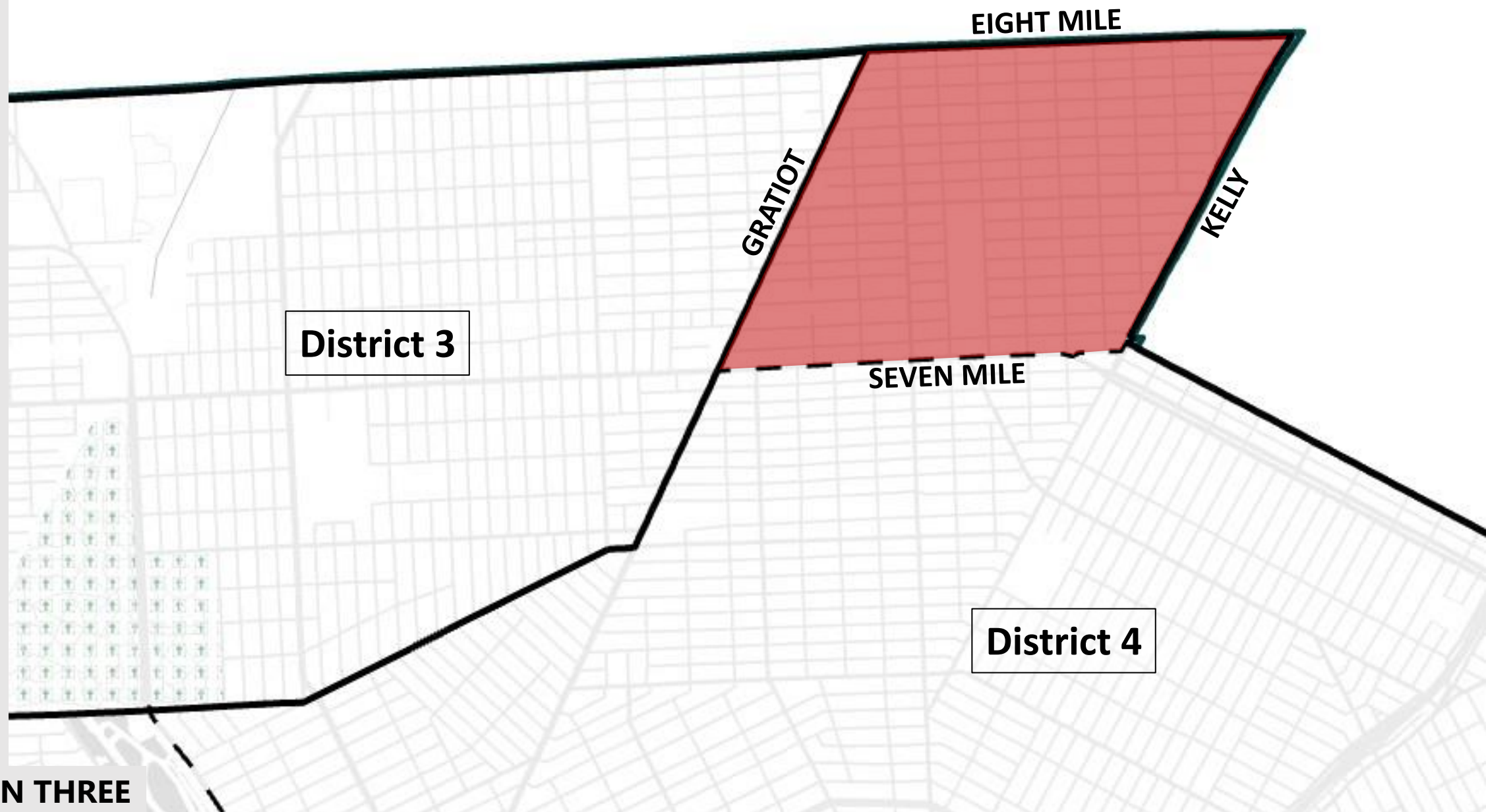
**Proposed
New Dist. 3**

DISTRICT 3

Current population – 80,928
 Population within new
 proposed boundary - 91,904

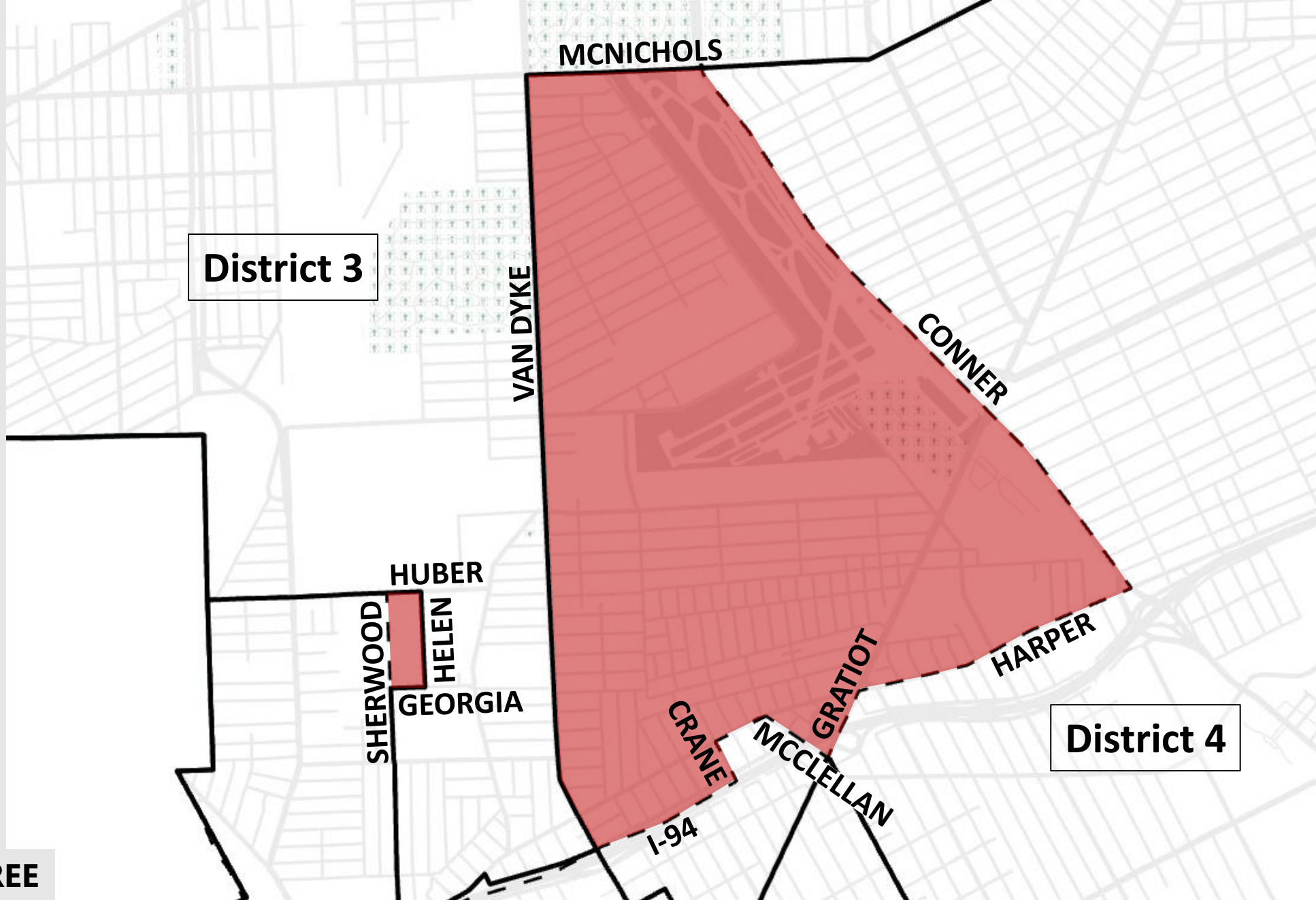
- Portions of the current District that are proposed to be **eliminated**
- Areas proposed to be newly **added** to the District

OPTION THREE



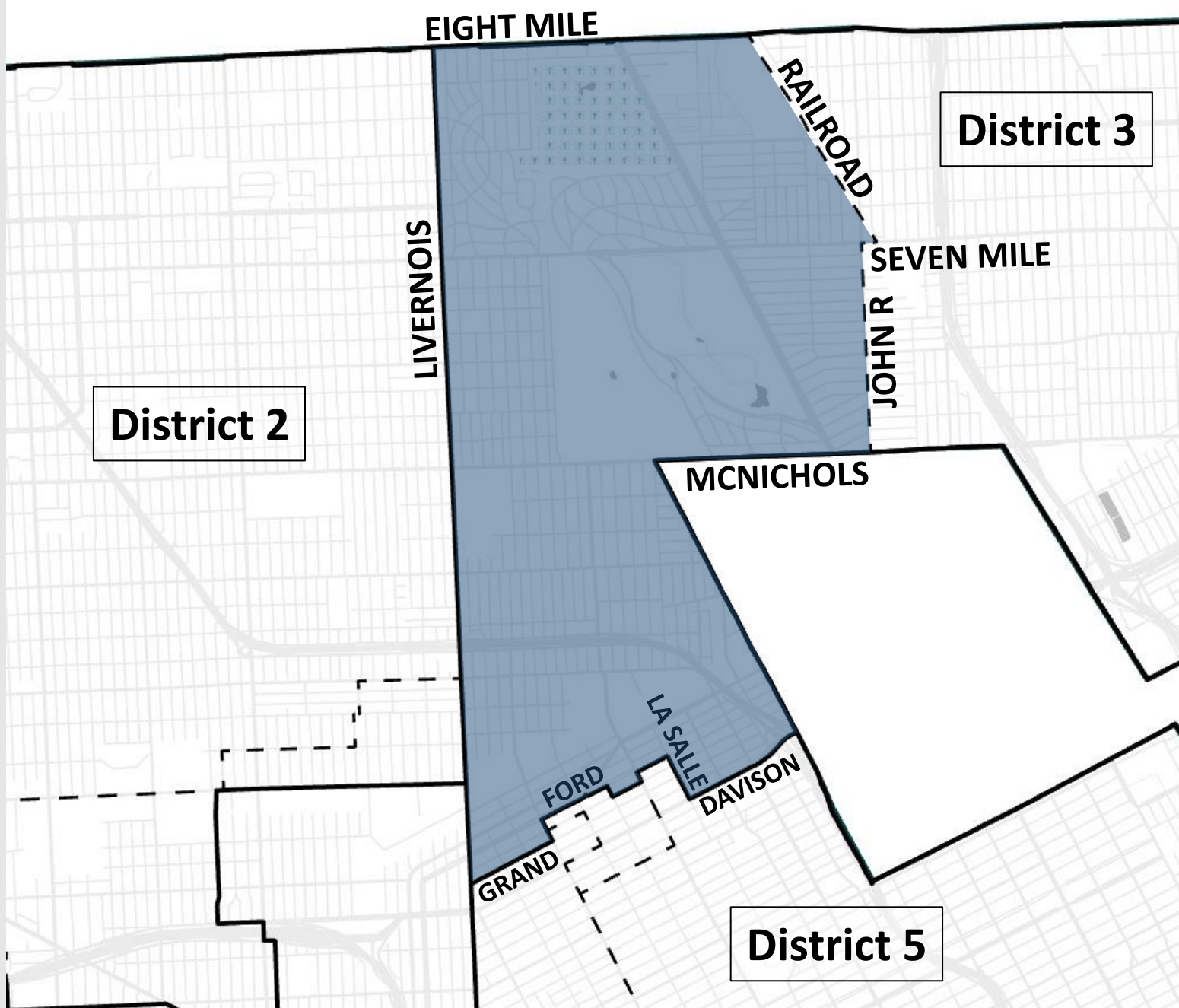
OPTION THREE

Close-up of area proposed to be **eliminated** from District 3 and **added** to District 4



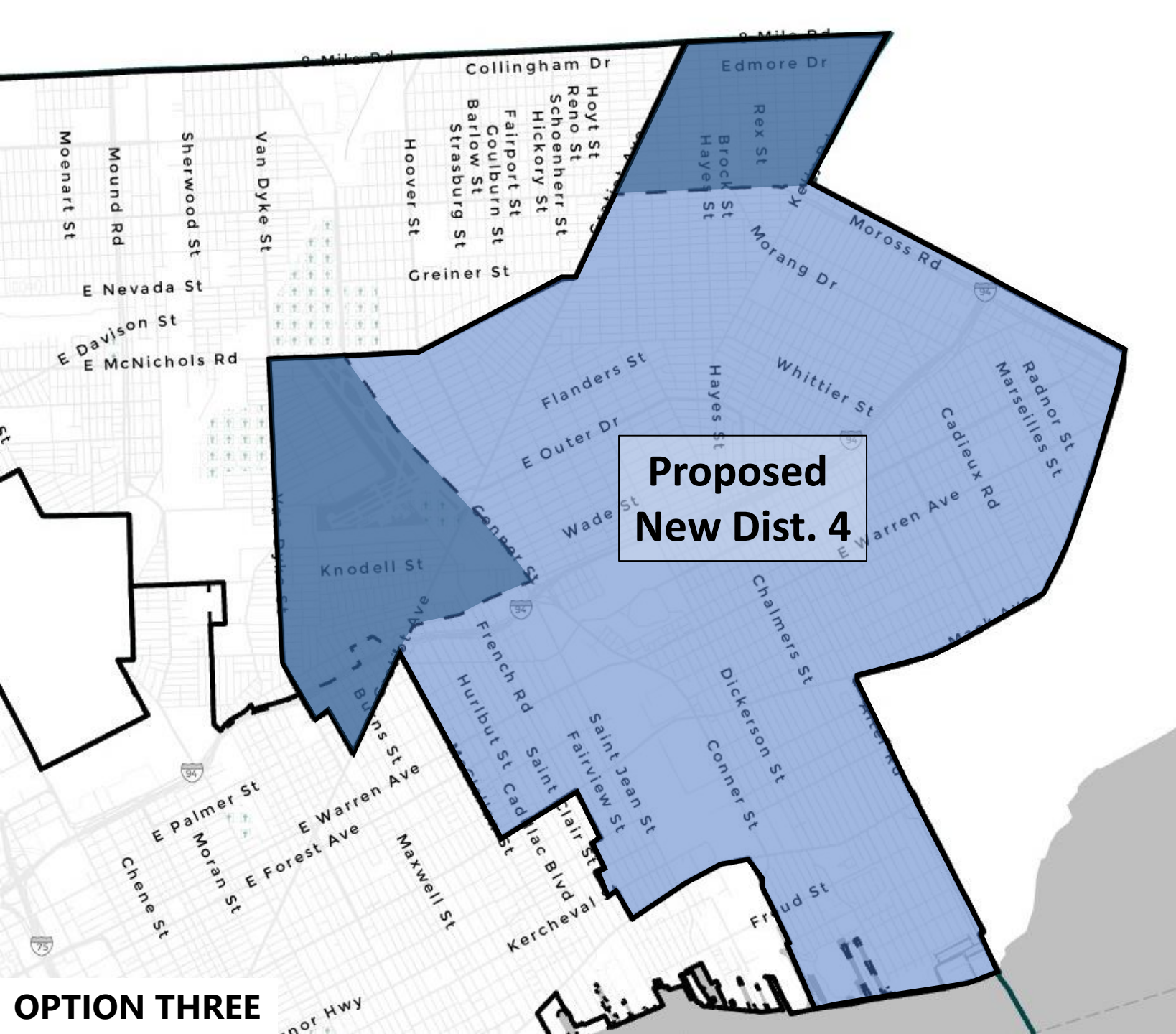
OPTION THREE

Close-up of area proposed to be **eliminated** from District 3 and **added** to Districts 4 & 5



OPTION THREE

Close-up of area proposed to be **eliminated** from District 2 and **added** to District 3

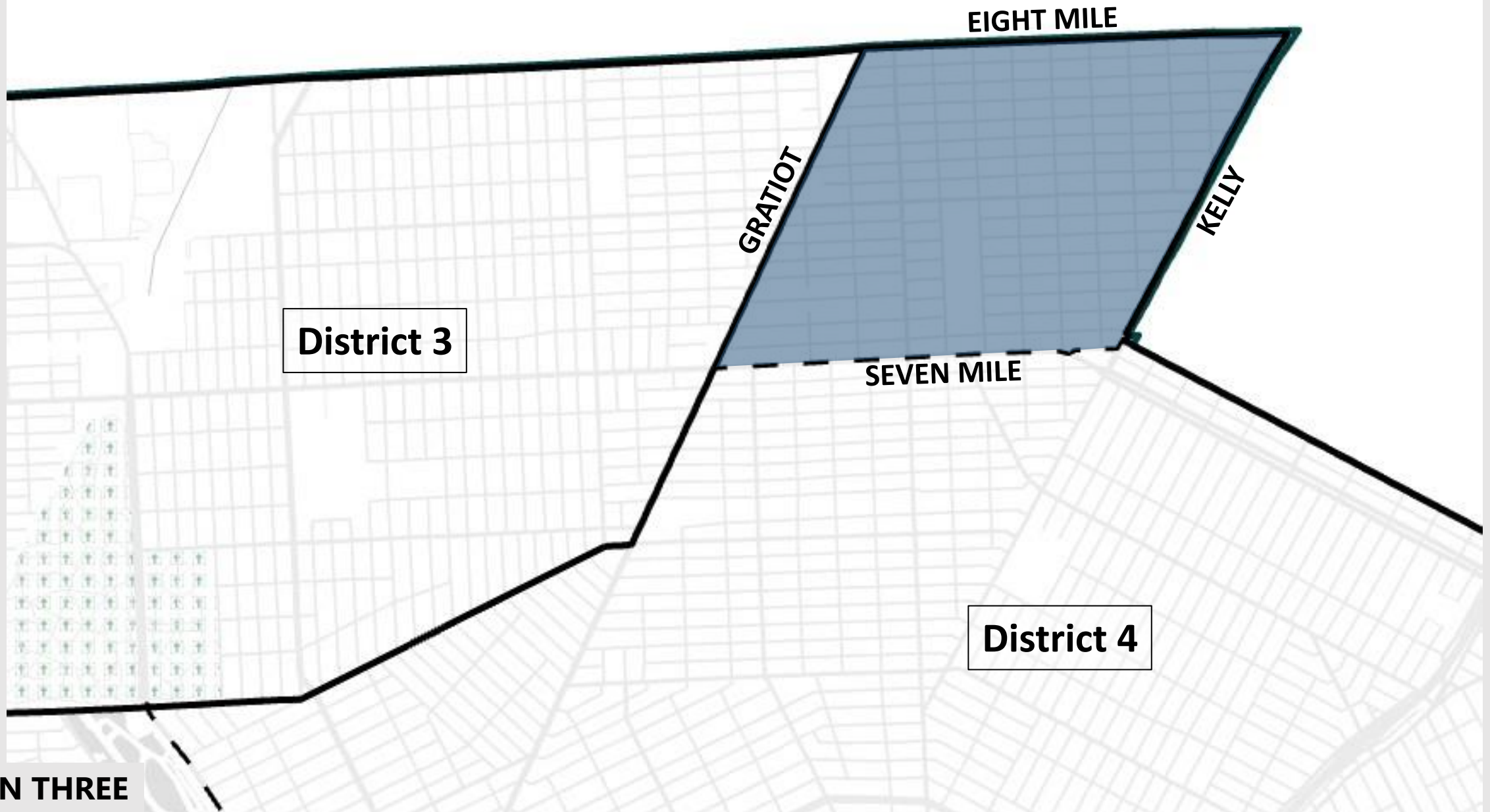


**Proposed
New Dist. 4**

DISTRICT 4

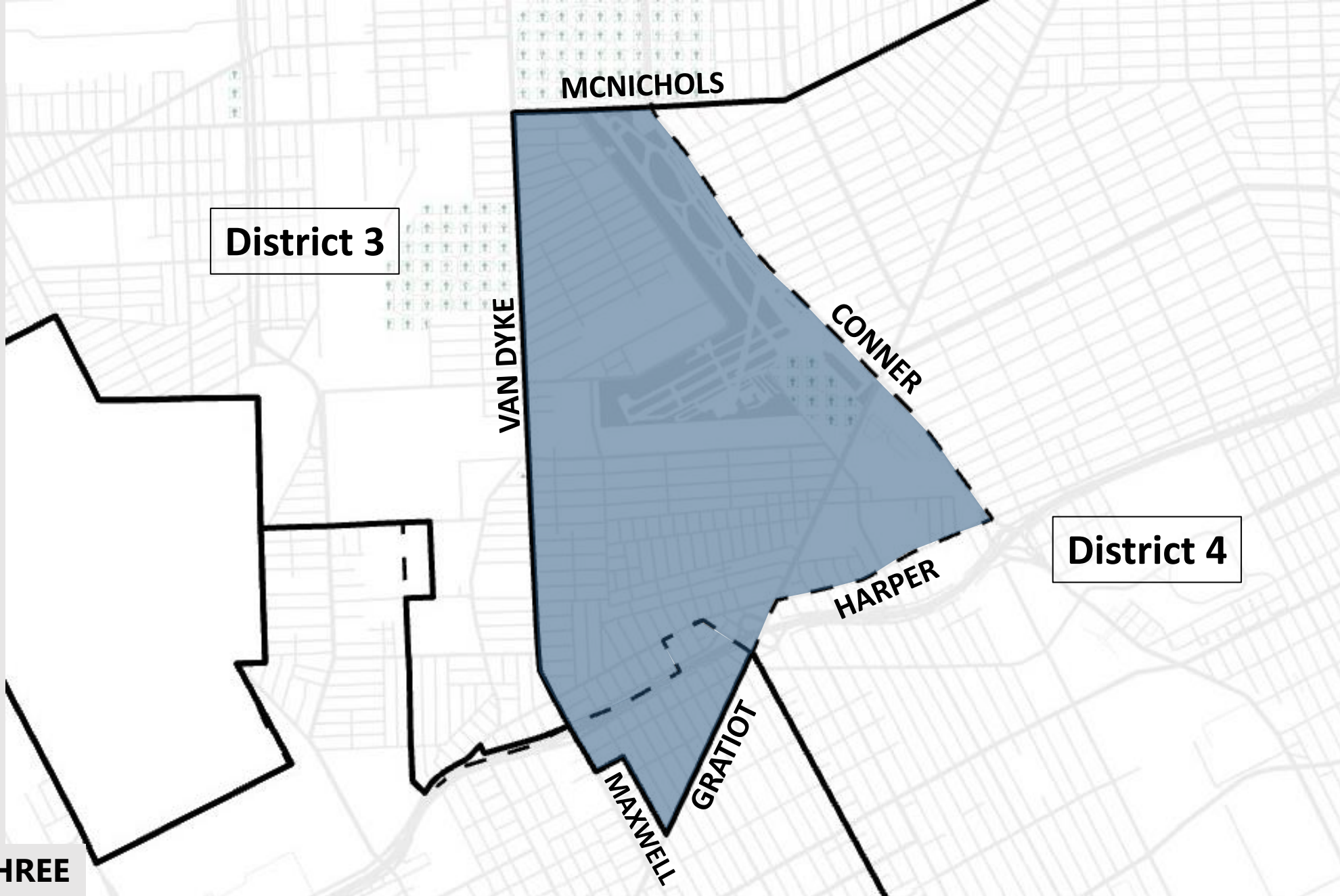
Current population – 79,203
Population within new
proposed boundary – 91,371

- Portions of the current District that are proposed to be **eliminated**
- Areas proposed to be newly **added** to the District



OPTION THREE

Close-up of area proposed to be **eliminated** from District 3 and **added** to District 4





OPTION THREE

Close-up of area proposed to be **eliminated** from Districts 3 & 5 and **added** to District 4

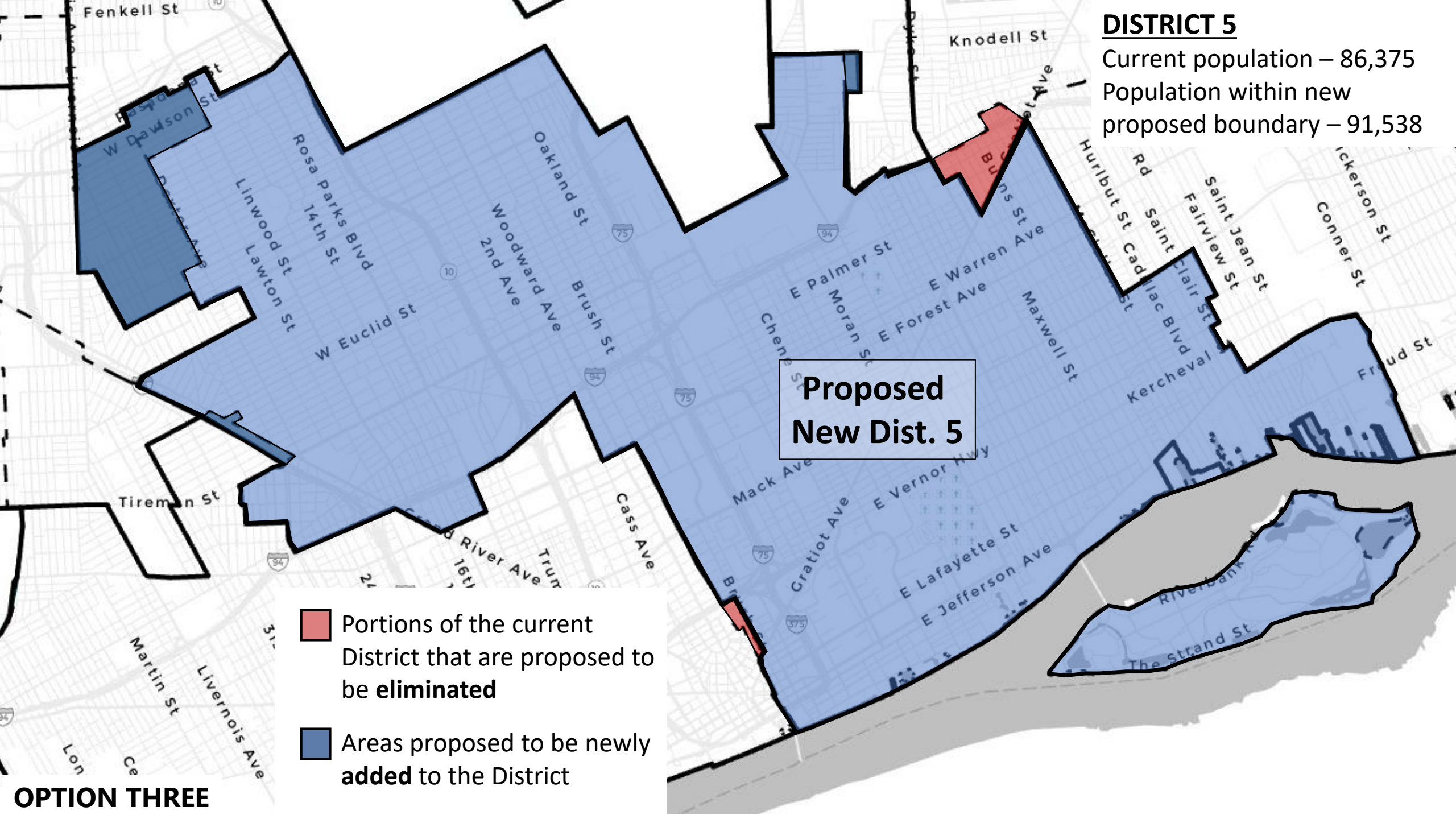
DISTRICT 5

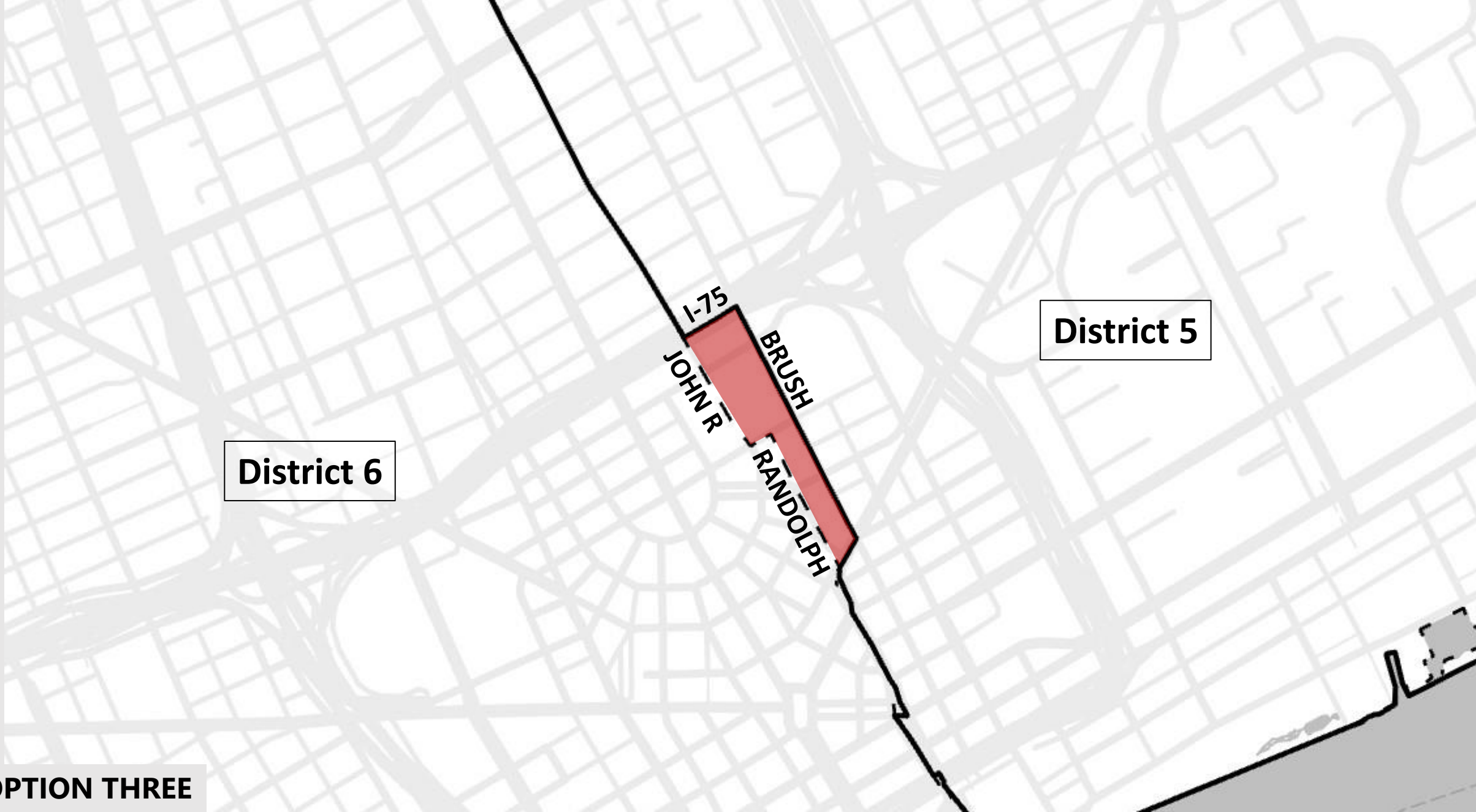
Current population – 86,375
Population within new proposed boundary – 91,538

**Proposed
New Dist. 5**

-  Portions of the current District that are proposed to be **eliminated**
-  Areas proposed to be newly **added** to the District

OPTION THREE





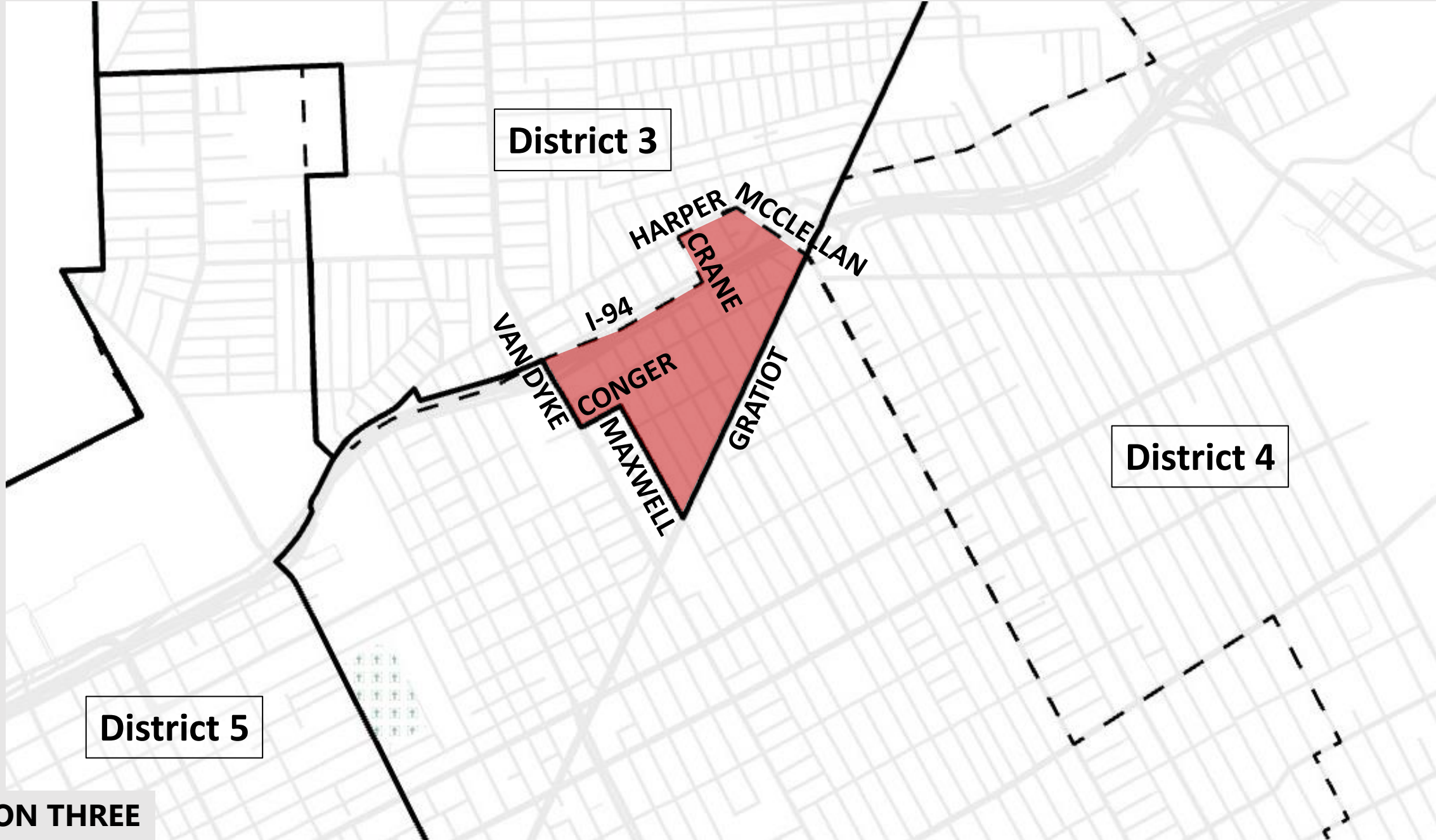
District 6

District 5

I-75
JOHN R
BRUSH
RANDOLPH

OPTION THREE

Close-up of area proposed to be **eliminated** from District 5 and **added** to District 6



District 3

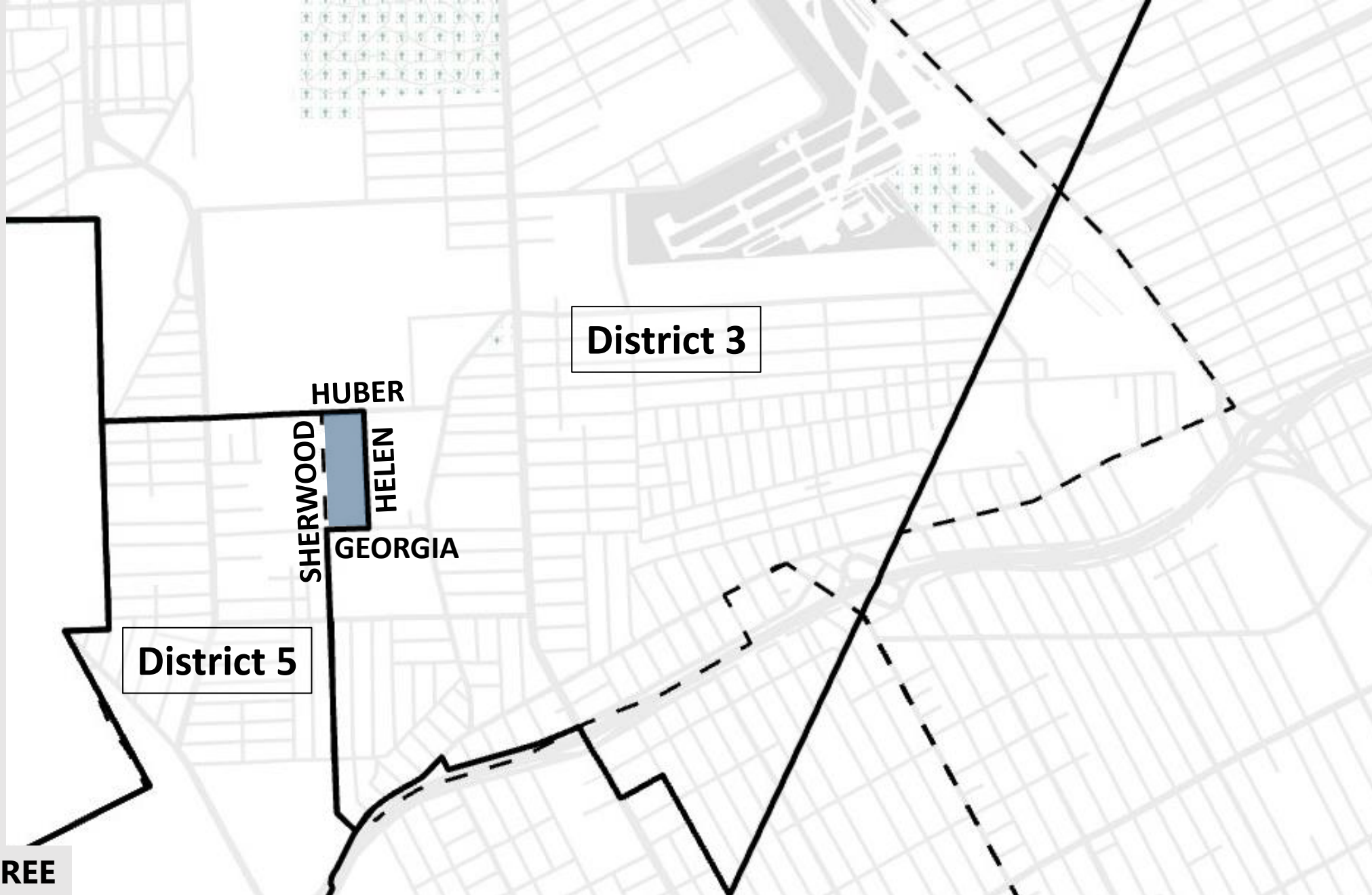
District 4

District 5

HARPER
MCCLELLAN
CRANE
I-94
VANDYKE
CONGER
MAXWELL
GRATIOT

OPTION THREE

Close-up of area proposed to be **eliminated** from District 5 and **added** to District 3



District 3

District 5

HUBER

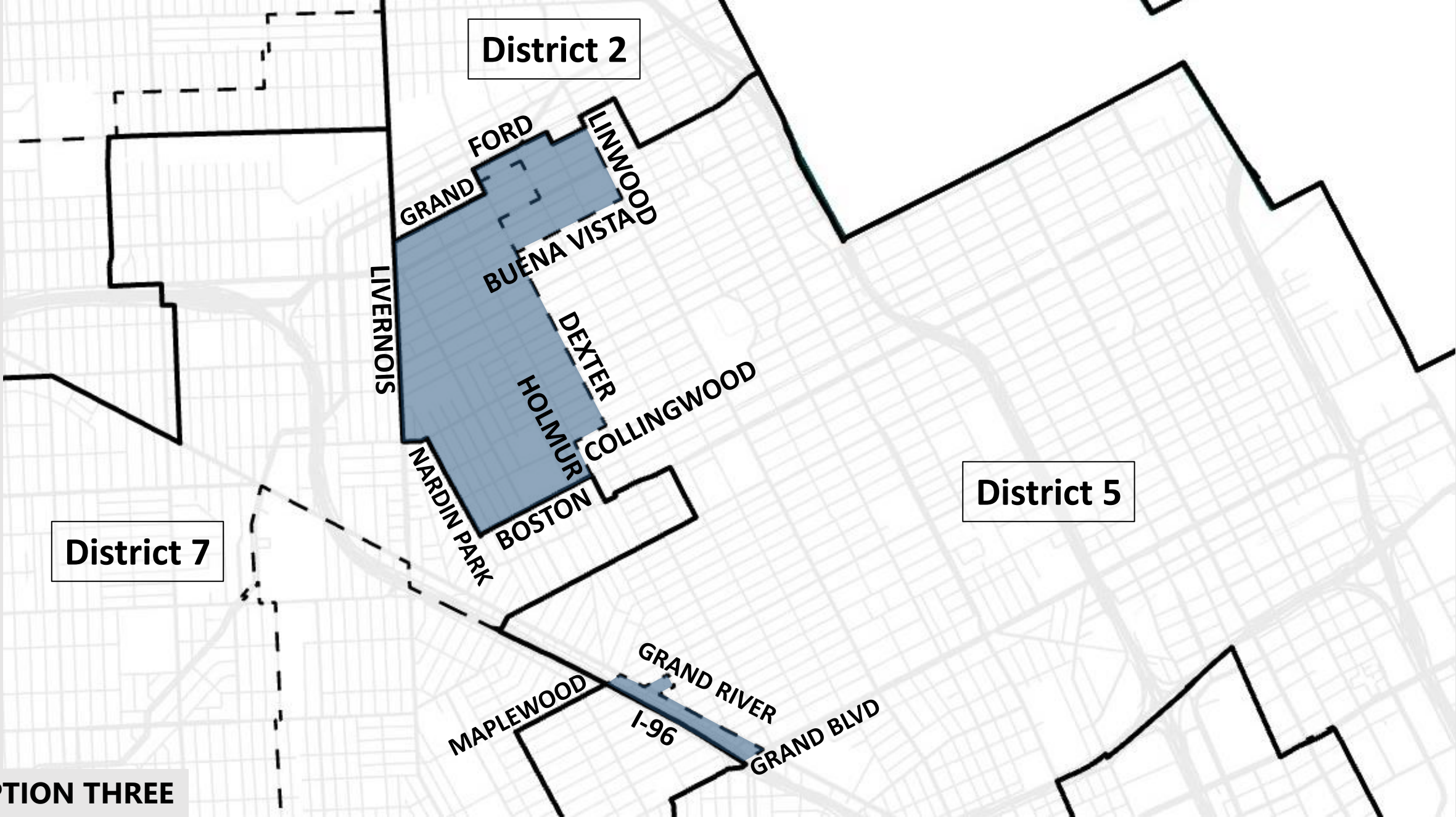
SHERWOOD

HELEN

GEORGIA

OPTION THREE

Close-up of area proposed to be **eliminated** from District 3 and **added** to District 5



District 7

District 2



District 5

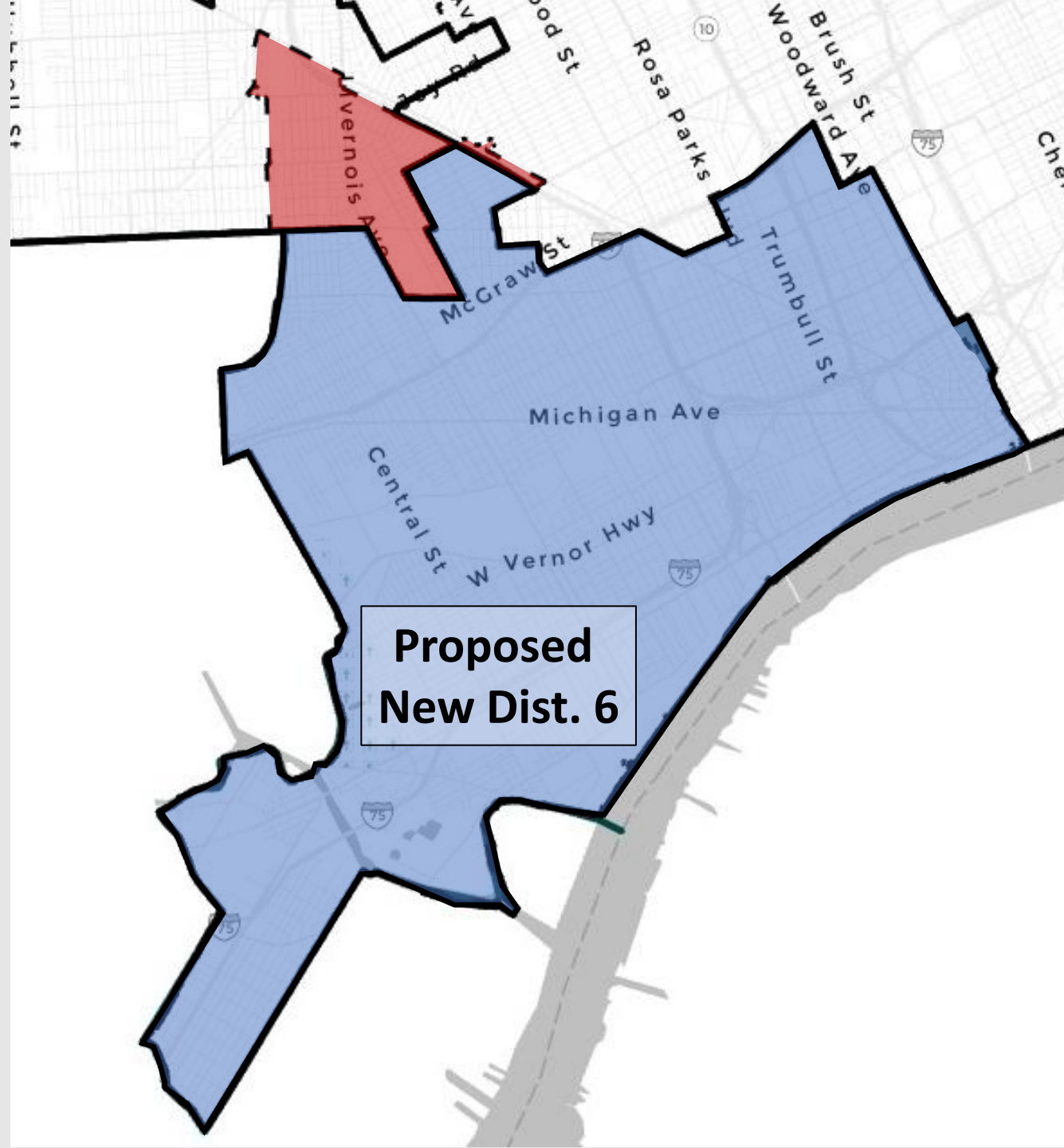
OPTION THREE

Close-up of area proposed to be **eliminated** from Districts 2, 6 & 7 and **added** to District 5

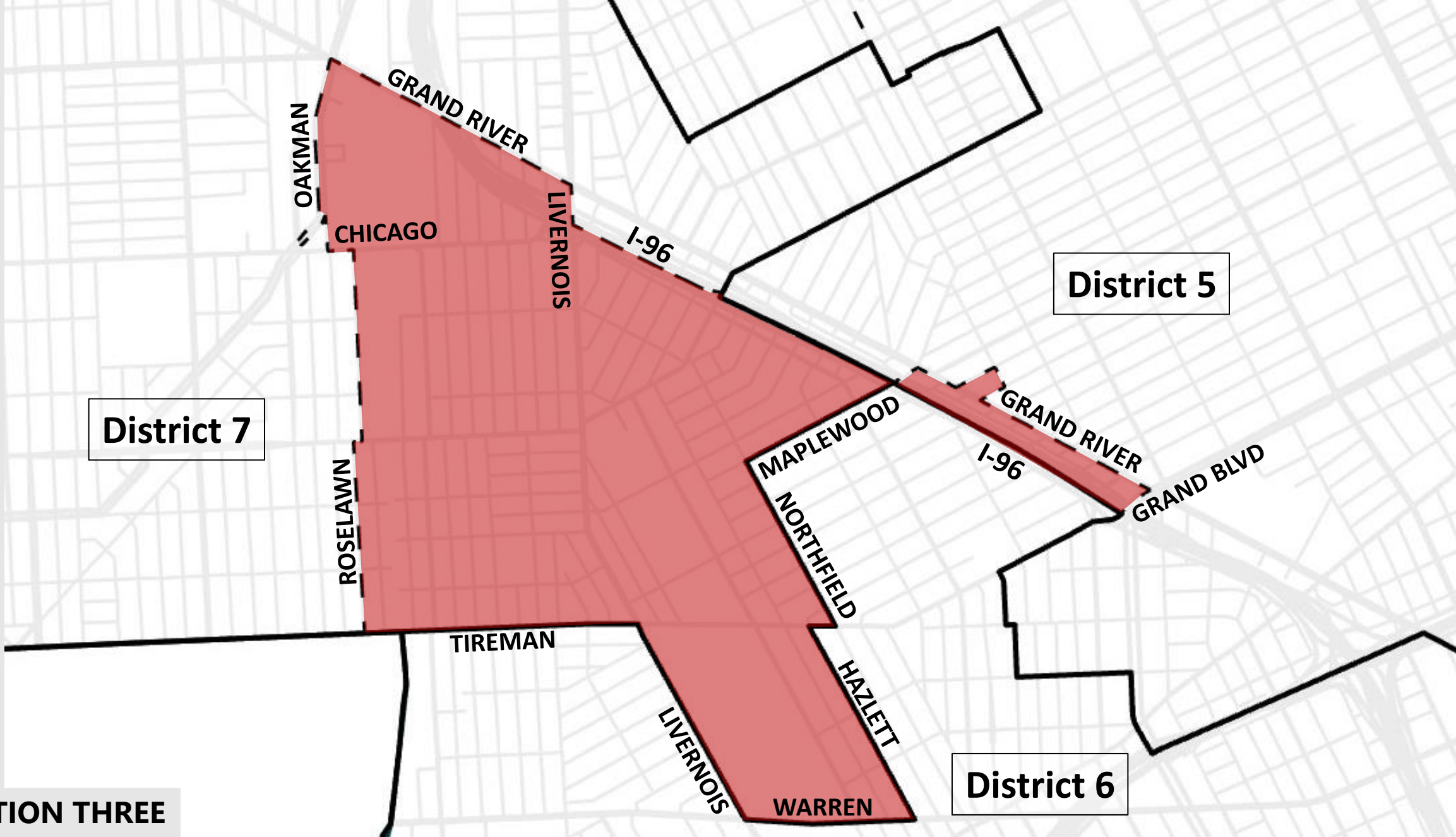
DISTRICT 6

Current population – 94,326
Population within new
proposed boundary – 91,108

-  Portions of the current District that are proposed to be **eliminated**
-  Areas proposed to be newly **added** to the District

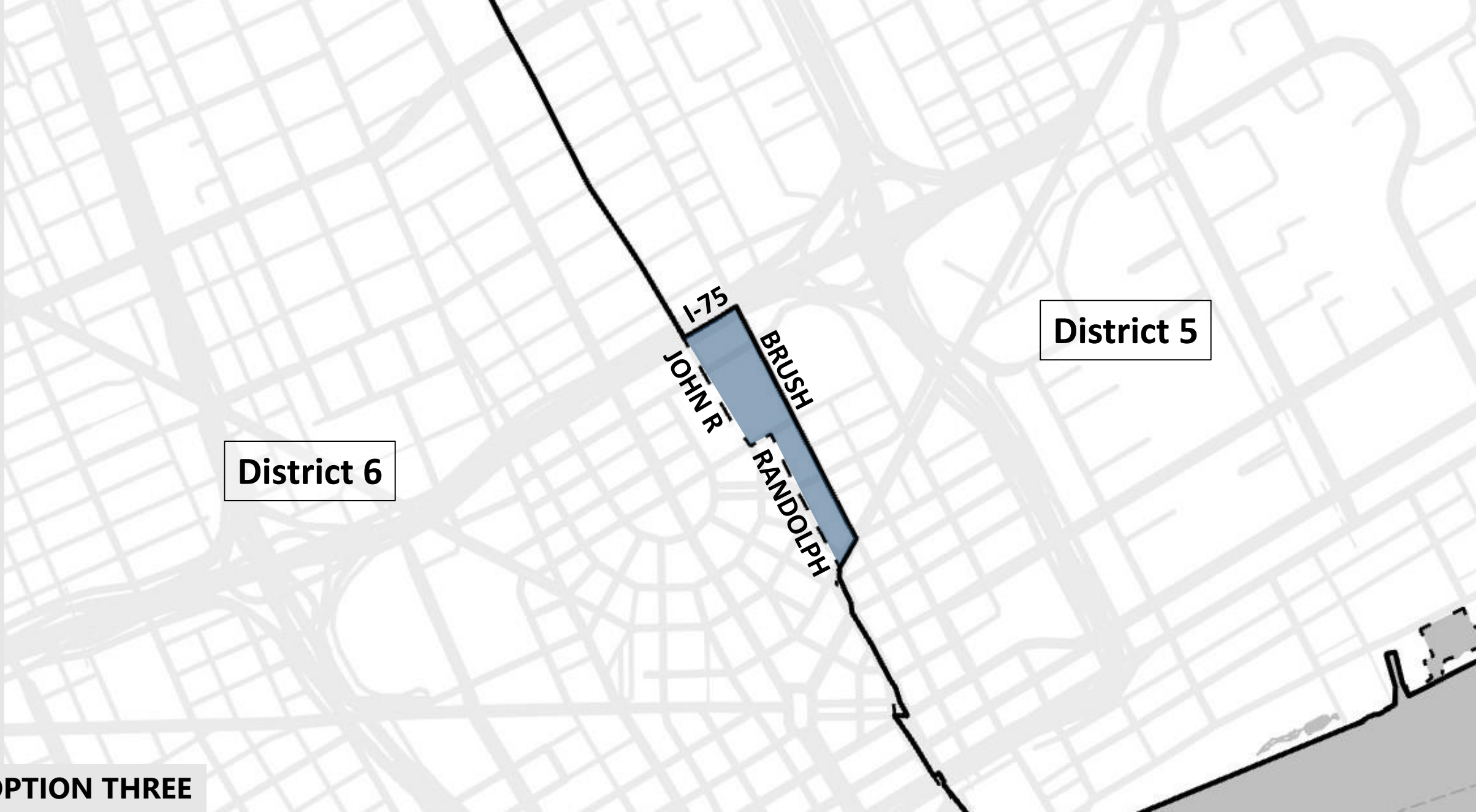


OPTION THREE



OPTION THREE

Close-up of area proposed to be **eliminated** from District 6 and **added** to Districts 5 & 7




District 6

District 5

I-75
JOHN R
BRUSH
RANDOLPH

OPTION THREE

Close-up of area proposed to be **eliminated** from District 5 and **added** to District 6





DISTRICT 7

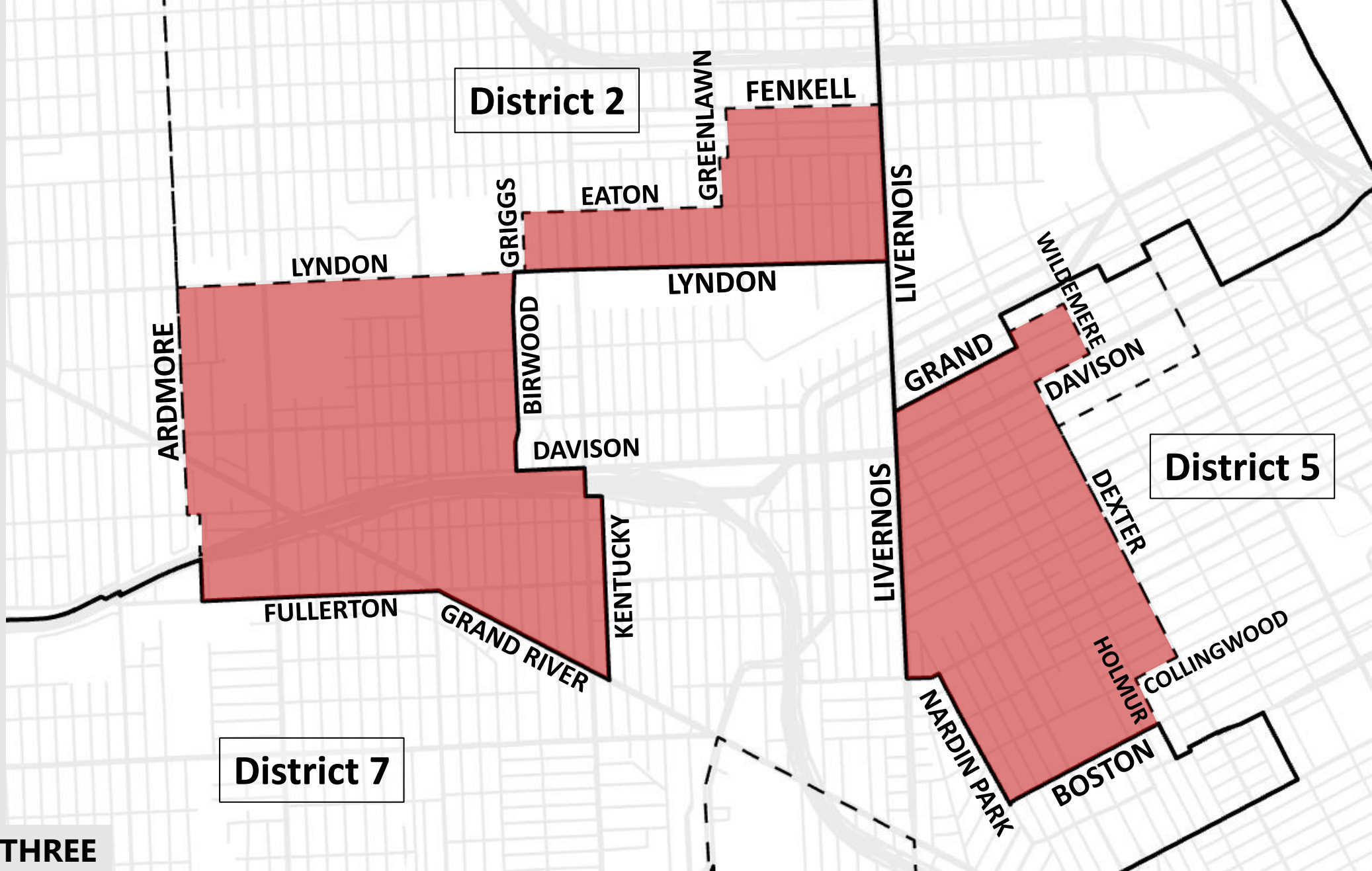
Current population – 96,555

Population within new
proposed boundary – 91,167

**Proposed
New Dist. 7**

-  Portions of the current District that are proposed to be **eliminated**
-  Areas proposed to be newly **added** to the District

OPTION THREE



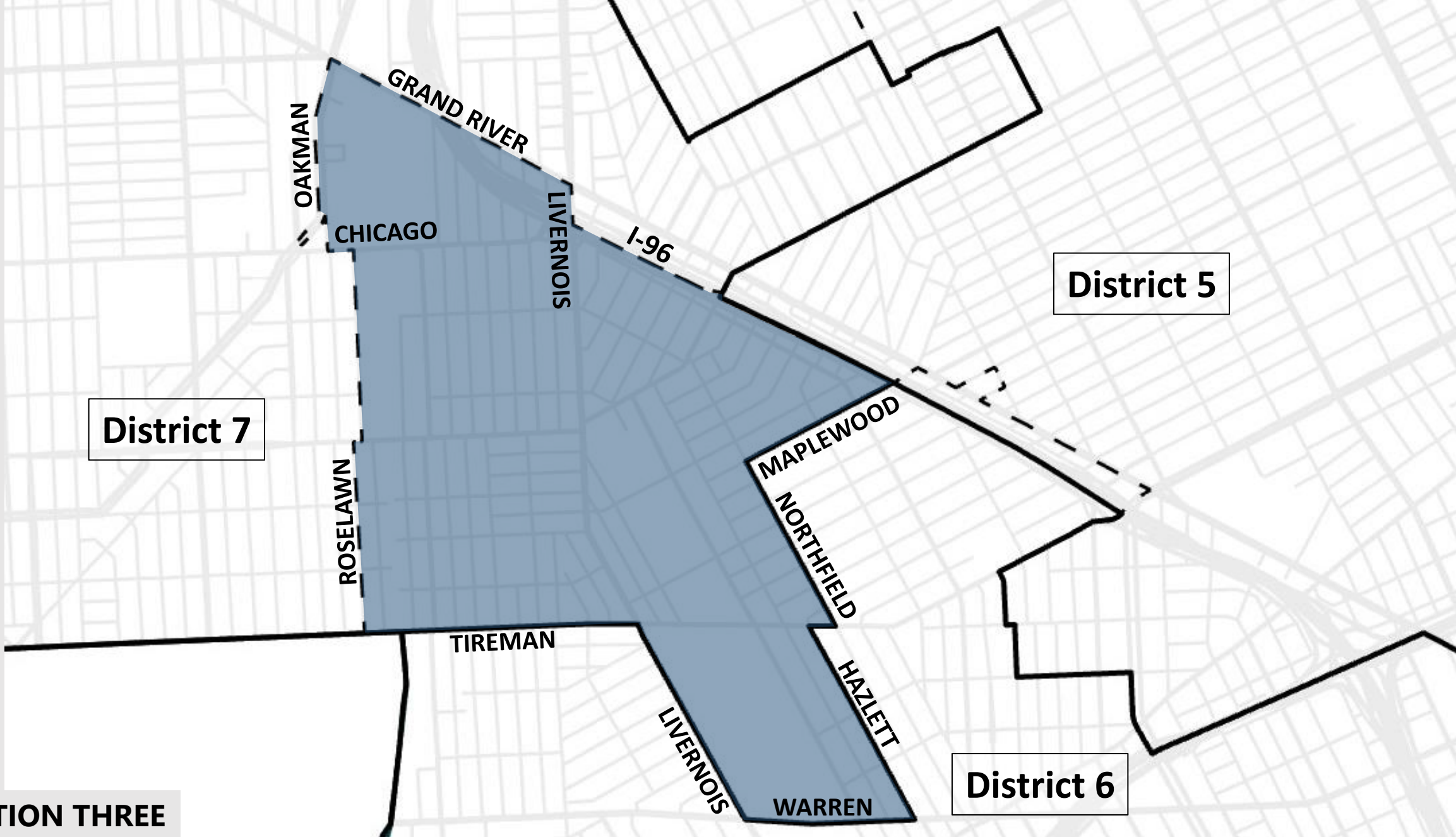
District 2

District 5

District 7

OPTION THREE

Close-up of area proposed to be **eliminated** from District 7 and **added** to Districts 2 & 5



OPTION THREE

Close-up of area proposed to be **eliminated** from District 6 and **added** to District 7