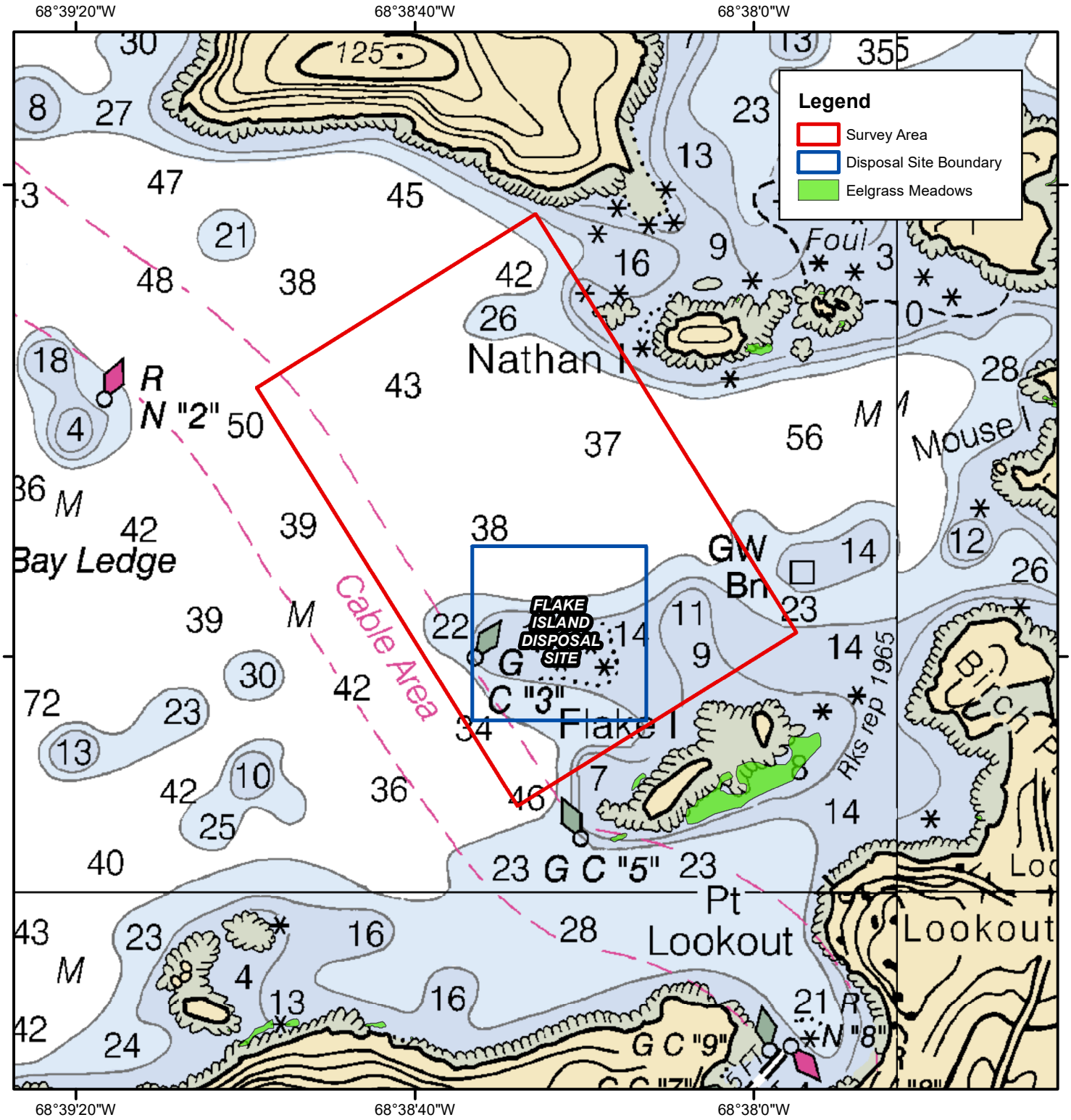

US Army Corps
of Engineers
New England District

FLAKE ISLAND DISPOSAL SITE
PROPOSED SURVEY AREA
EELGRASS MEADOWS

N

0 0.5 1 Miles

0 1 Kilometers

1:20,000

Bathymetry: NOAA RC CHART
Data Layer: Northeast Ocean Data 2021
Coordinate System: GCS NAD 83

D A M O S
DISPOSAL AREA MONITORING SYSTEM

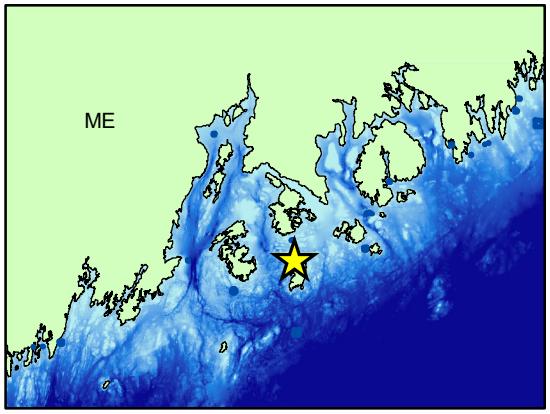

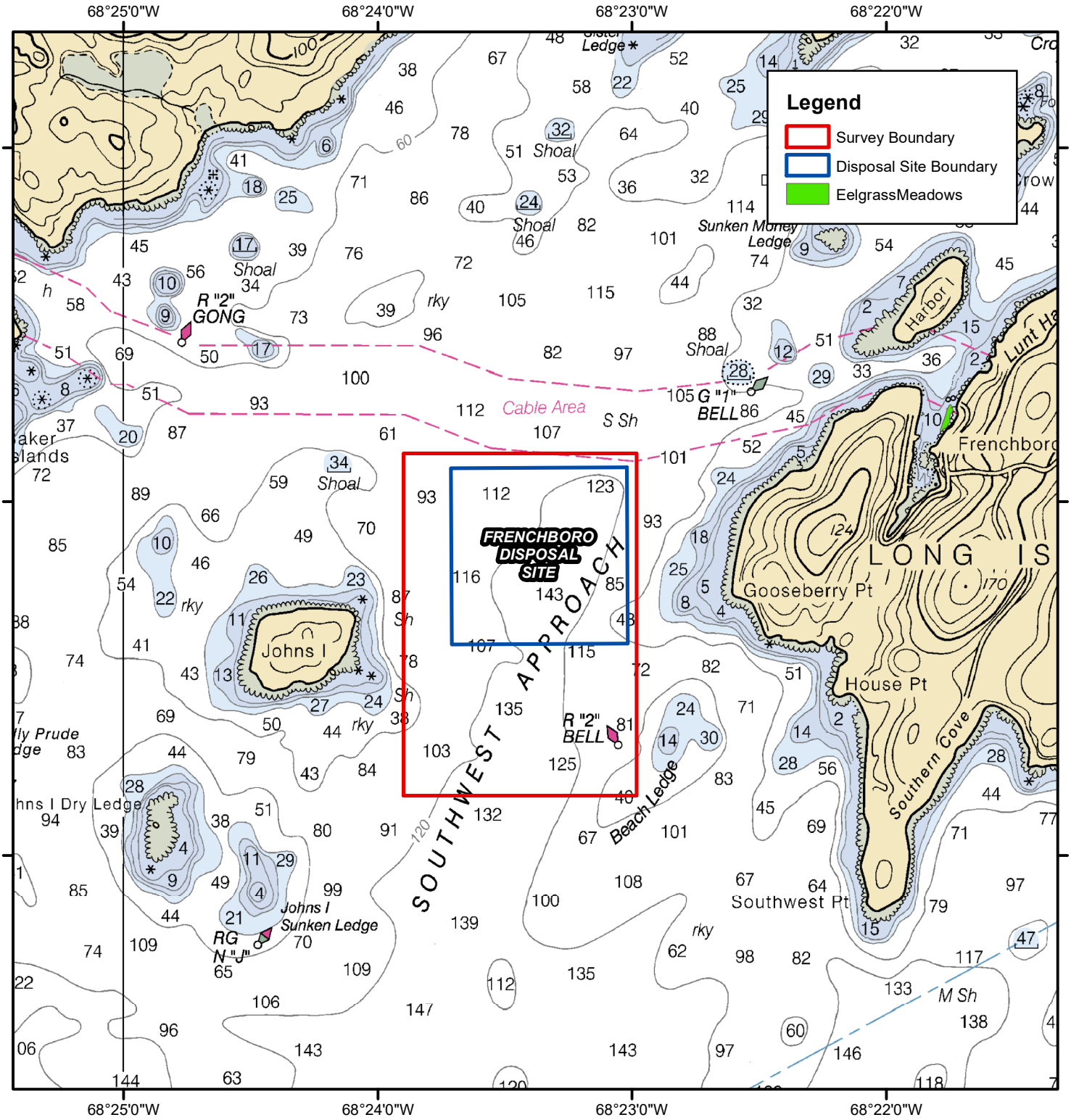

US Army Corps of Engineers
New England District

FRENCHBORO DISPOSAL SITE
PROPOSED SURVEY AREA
EELGRASS MEADOWS

N

0 0.5 1 Miles

0 1 Kilometers

1:40,000

D A M O S
DISPOSAL AREA MONITORING SYSTEM

Bathymetry: NOAA RC CHART
Data Layer: Northeast Ocean Data 2021
Coordinate System: GCS NAD 83

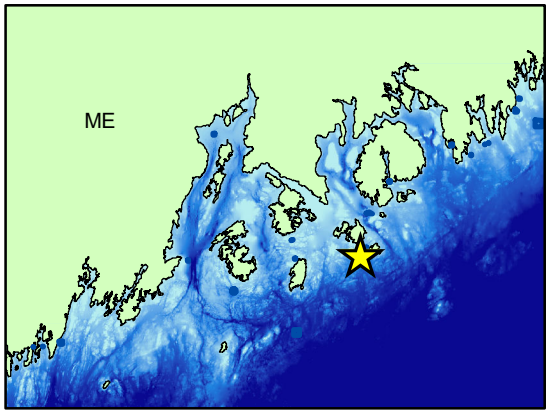

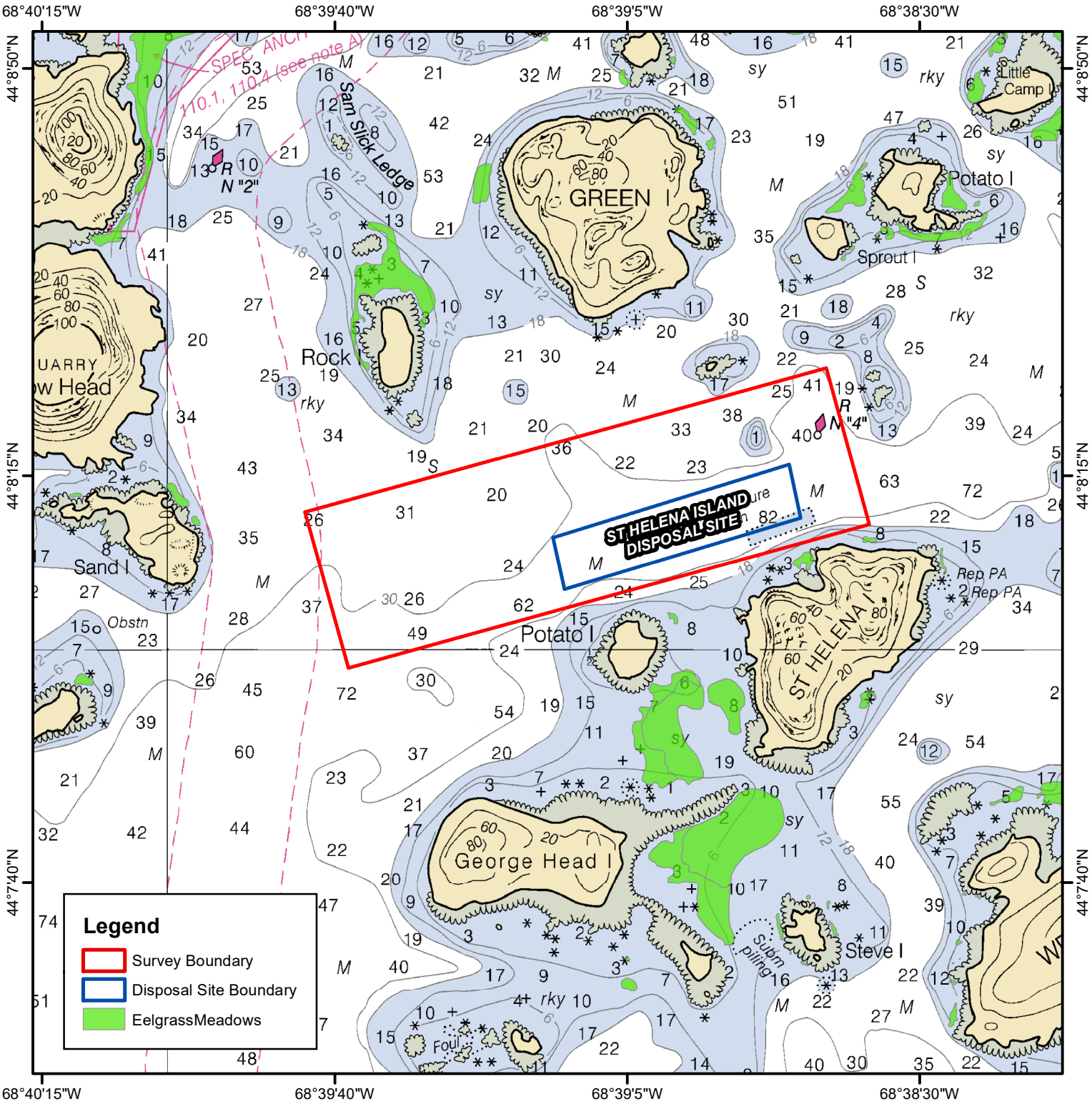

US Army Corps
of Engineers
New England District

ST HELENA ISLAND
DISPOSAL SITE
PROPOSED SURVEY AREA
EELGRASS MEADOWS

N

0 0.5 1 Miles

0 1 Kilometers

1:20,000

D A M O S
DISPOSAL AREA MONITORING SYSTEM
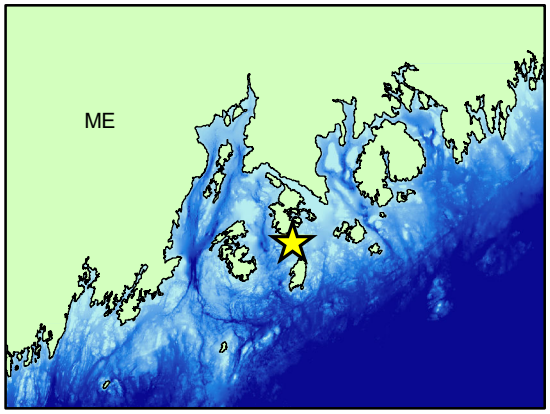
Bathymetry: NOAA RC CHART\
Data Layer: Northeast Ocean Data 2021
Coordinate System: GCS NAD 83