

LEGEND

WORK ZONE

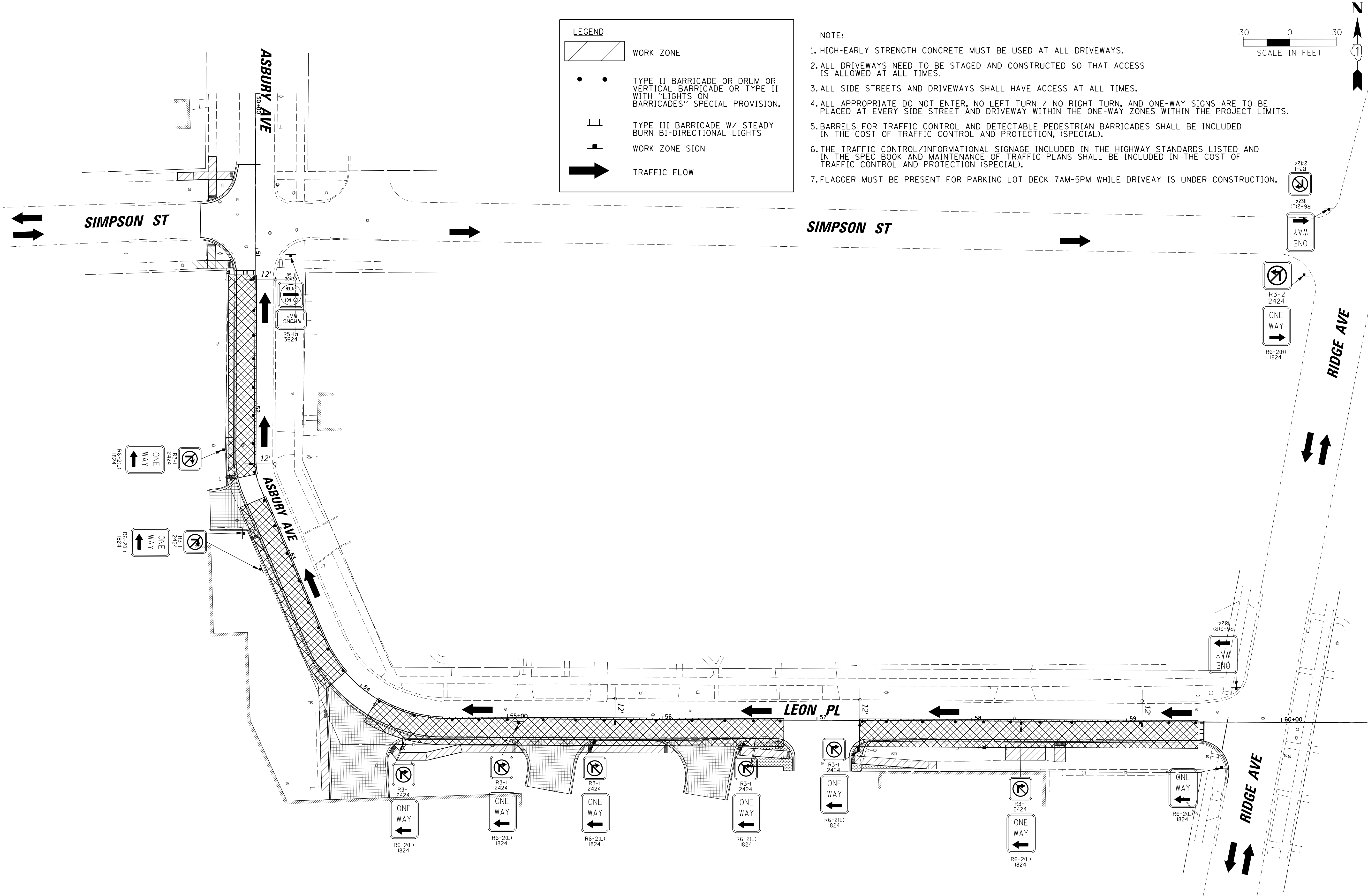
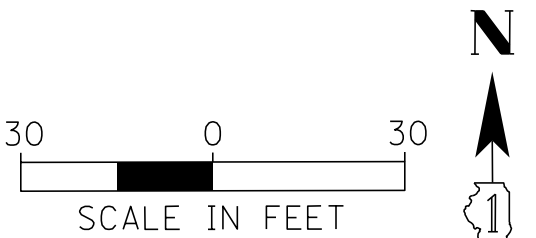
TYPE II BARRICADE OR DRUM OR VERTICAL BARRICADE OR TYPE II WITH "LIGHTS ON BARRICADES" SPECIAL PROVISION.

TYPE III BARRICADE W/ STEADY BURN BI-DIRECTIONAL LIGHTS

WORK ZONE SIGN

TRAFFIC FLOW

- NOTE:
- HIGH-EARLY STRENGTH CONCRETE MUST BE USED AT ALL DRIVEWAYS.
 - ALL DRIVEWAYS NEED TO BE STAGED AND CONSTRUCTED SO THAT ACCESS IS ALLOWED AT ALL TIMES.
 - ALL SIDE STREETS AND DRIVEWAYS SHALL HAVE ACCESS AT ALL TIMES.
 - ALL APPROPRIATE DO NOT ENTER, NO LEFT TURN / NO RIGHT TURN, AND ONE-WAY SIGNS ARE TO BE PLACED AT EVERY SIDE STREET AND DRIVEWAY WITHIN THE ONE-WAY ZONES WITHIN THE PROJECT LIMITS.
 - BARRELS FOR TRAFFIC CONTROL AND DETECTABLE PEDESTRIAN BARRICADES SHALL BE INCLUDED IN THE COST OF TRAFFIC CONTROL AND PROTECTION, (SPECIAL).
 - THE TRAFFIC CONTROL/INFORMATIONAL SIGNAGE INCLUDED IN THE HIGHWAY STANDARDS LISTED AND IN THE SPEC BOOK AND MAINTENANCE OF TRAFFIC PLANS SHALL BE INCLUDED IN THE COST OF TRAFFIC CONTROL AND PROTECTION (SPECIAL).
 - FLAGGER MUST BE PRESENT FOR PARKING LOT DECK 7AM-5PM WHILE DRIVEWAY IS UNDER CONSTRUCTION.



CHRISTOPHER B. BURKE ENGINEERING, LTD.
9575 W. Higgins Road, Suite 600
Rosemont, Illinois 60018
(847) 823-0500

CLIENT:



City of Evanston
2100 Ridge Avenue
Evanston, IL 60201

				DSGN.	JEH
				DWN.	JEH
				CHKD.	MLM
				SCALE:	30'
				PLOT DATE:	6/7/2024
				CAD USER:	mmichalowicz
				MODEL:	Default
NO.	DATE	NATURE OF REVISION			CHKD.
FILE NAME	N:\EVANSTON\230299\Civil\Exhibits\Detour Updates\DETOUR UPDATE MOT_02_230299.sht				

TITLE:

LEON PLACE RECONSTRUCTION
MAINTENANCE OF TRAFFIC – STAGE 1

PROJ. NO. 23-0299-00-RS

DATE: 2024

DRAWING NO.

LEGEND

WORK ZONE

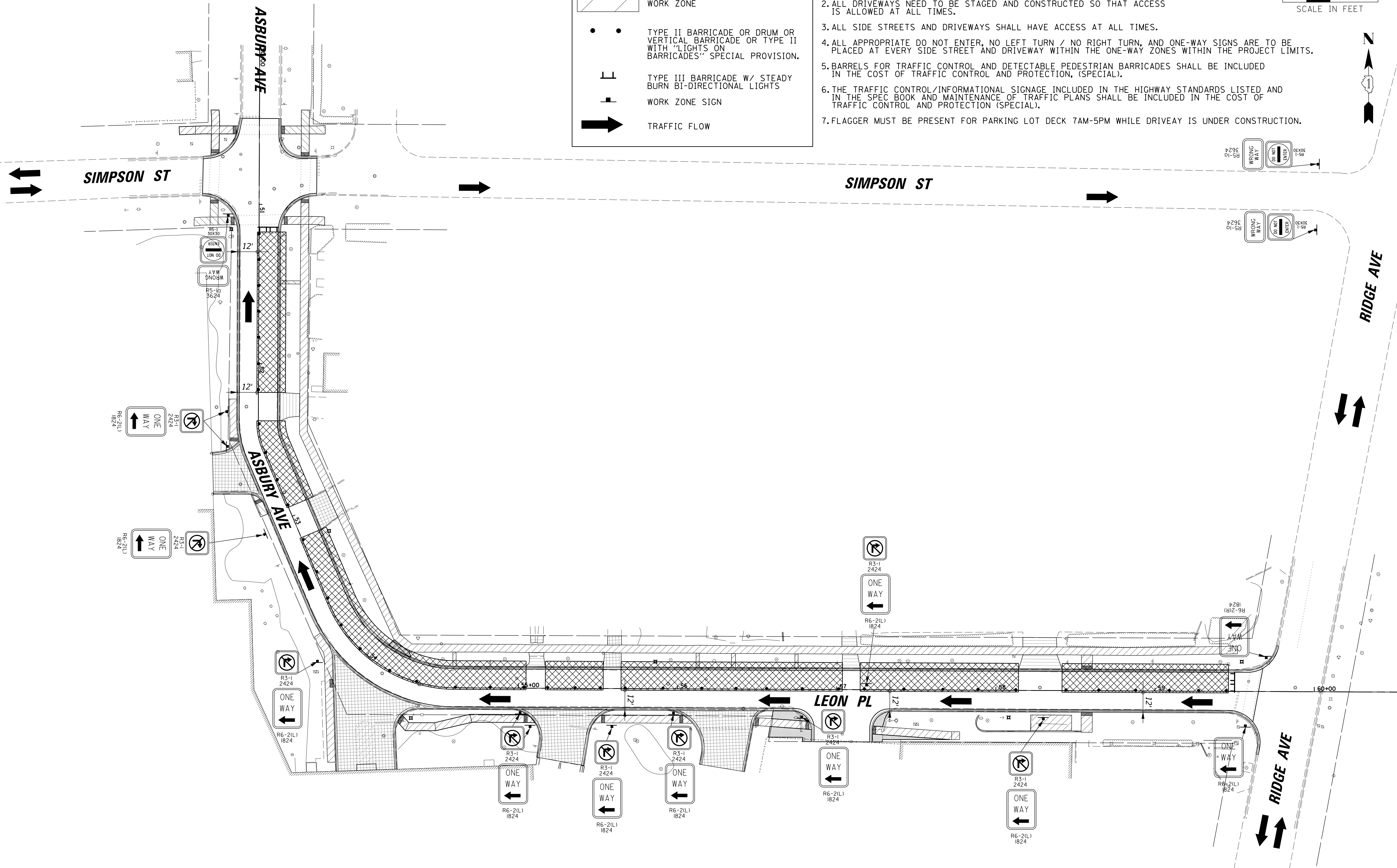
TYPE II BARRICADE OR DRUM OR VERTICAL BARRICADE OR TYPE II WITH "LIGHTS ON BARRICADES" SPECIAL PROVISION.

TYPE III BARRICADE W/ STEADY BURN BI-DIRECTIONAL LIGHTS

WORK ZONE SIGN

TRAFFIC FLOW

- NOTE:
1. HIGH-EARLY STRENGTH CONCRETE MUST BE USED AT ALL DRIVEWAYS.
 2. ALL DRIVEWAYS NEED TO BE STAGED AND CONSTRUCTED SO THAT ACCESS IS ALLOWED AT ALL TIMES.
 3. ALL SIDE STREETS AND DRIVEWAYS SHALL HAVE ACCESS AT ALL TIMES.
 4. ALL APPROPRIATE DO NOT ENTER, NO LEFT TURN / NO RIGHT TURN, AND ONE-WAY SIGNS ARE TO BE PLACED AT EVERY SIDE STREET AND DRIVEWAY WITHIN THE ONE-WAY ZONES WITHIN THE PROJECT LIMITS.
 5. BARRELS FOR TRAFFIC CONTROL AND DETECTABLE PEDESTRIAN BARRICADES SHALL BE INCLUDED IN THE COST OF TRAFFIC CONTROL AND PROTECTION, (SPECIAL).
 6. THE TRAFFIC CONTROL/INFORMATIONAL SIGNAGE INCLUDED IN THE HIGHWAY STANDARDS LISTED AND IN THE SPEC BOOK AND MAINTENANCE OF TRAFFIC PLANS SHALL BE INCLUDED IN THE COST OF TRAFFIC CONTROL AND PROTECTION (SPECIAL).
 7. FLAGGER MUST BE PRESENT FOR PARKING LOT DECK 7AM-5PM WHILE DRIVEWAY IS UNDER CONSTRUCTION.



CHRISTOPHER B. BURKE ENGINEERING, LTD.
9575 W. Higgins Road, Suite 600
Rosemont, Illinois 60018
(847) 823-0500

CLIENT:

City of Evanston
2100 Ridge Avenue
Evanston, IL 60201

			DSGN.	JEH	
			DWN.	JEH	
			CHKD.	MLM	
			SCALE:	30'	
			PLOT DATE:	6/7/2024	
			CAD USER:	mmichalowicz	
			MODEL:	Default	
NO.	DATE	NATURE OF REVISION	CHKD.		
FILE NAME	N:\EVANSTON\230299\Civil\Exhibits\Detour Updates\DETOUR UPDATE MOT_01_230299.shx				

TITLE:

**LEON PLACE RECONSTRUCTION
MAINTENANCE OF TRAFFIC – STAGE 2**

PROJ. NO. 23-0299-00-RS

DATE: 2024

SHEET OF 21

DRAWING NO.