Florida Division of Emergency Management
State Watch Office

Morning Situation Report

Sunday, November 1, 2026

State Emergency Operations Center Activation Level

Level 1: Full Activation

SERT On-Call Personnel

Position	Personnel	Phone	Email
Operations Chief	Amy Godsey	(850) 519-8483	Amy.Godsey@em.myflorida.com
Watch Officer	Woody Harvey	(850) 591-7939	Woodham.Harvey@em.myflorida.com
Duty Officer	Jeremy Whitt	(850) 755-8521	Jeremy.Whitt@em.myflorida.com
Operations Officer- Day	Joel Lalog	(850) 815-4001	SWP@em.myflorida.com
Operations Officer- Swing	Scott Shafer	(850) 815-4001	SWP@em.myflorida.com
Operations Officer- Night	Daniel Leader	(850) 815-4001	SWP@em.myflorida.com
Meteorologist	Ian Mutschler	(850) 688-2119	Ian.Mutschler@em.myflorida.com
Plans Chief	Claudia Riddle	(850) 755-2924	Plans_Command@em.myflorida.com
Logistics Chief	Christina Goetzman	(850) 519-8581	Christina.Goetzman@em.myflorida.com
Human Services Branch Director	Pam Hughes	(850) 528-5638	Pamela.Hughes@em.myflorida.com
Emergency Services Branch Director	Tim Kenyon	(850) 591-7732	Tim.Kenyon@em.myflorida.com
Infrastructure Branch Director	Paige Lay	(850) 591-9933	Paige.Lay@em.myflorida.com
ESF 8: Health & Medical On-Call	Brandon Gore	(866) 786-4673	DLDOHDutyOfficers@flhealth.gov
ESF 14: Public Information Officer	Stephanie Hartman	(850) 570-3053	Stephanie.Hartman@em.myflorida.com
Finance Chief	Jeremy Smith	(850) 273-1273	Jeremy.Smith@em.myflorida.com

Response Regional Coordination Team

Team	County Location	Visits
Region 1: Jim Roberts	In Region	On-Call Status
Region 2: Enrique Gaston	In Region	On-Call Status
Region 3: Glen Hammers	In Region	On-Call Status
Region 4: Tara Kostich	In Region	On-Call Status
Region 5: Austin Beeghly	In Region	On-Call Status
Region 6: Paul Siddall	In Region	On-Call Status
Region 7: Brian Carey	In Region	On-Call Status
Region 8: Keila Puello	In Region	On-Call Status
Region 9: Brittany Bremer	In Region , Pinellas	On-Call Status
Region 10: Claudia Baker	In Region	On-Call Status

Status
Normal Operations
Out of Service / Unavailable

Recovery Regional Coordination Team

Team	County Location	Status / Activities
Region 1: Allison Blevins	In Region	Off & Monitoring
Region 2: Justin Lazzara	Not Available	Leave (See Coverage)
Region 3: Kevin Blom	In Region	Off & Monitoring
Region 4: Joshua Saunders	In Region	Off & Monitoring
Region 5: Elizabeth Caison	In Region	Off & Monitoring
Region 6: Rick Rogers	In Region	Off & Monitoring
Region 7: Vacant	N/A	N/A (See Coverage)
Region 8: Vacant	N/A	N/A (See Coverage)
Region 9: Vacant	N/A	N/A (See Coverage)
Region 10: Brian Lee	In Region	Off & Monitoring

Region 2 Coverage Provided by Recovery Coordinator 4
Region 6, 7, 8, & 9 Coverage Provided by Recovery Coordinator 10

Status
Normal Operations
In Region / Delayed Response
Deployed / Delayed Response
Out of Service / Unavailable

Meteorology Summary

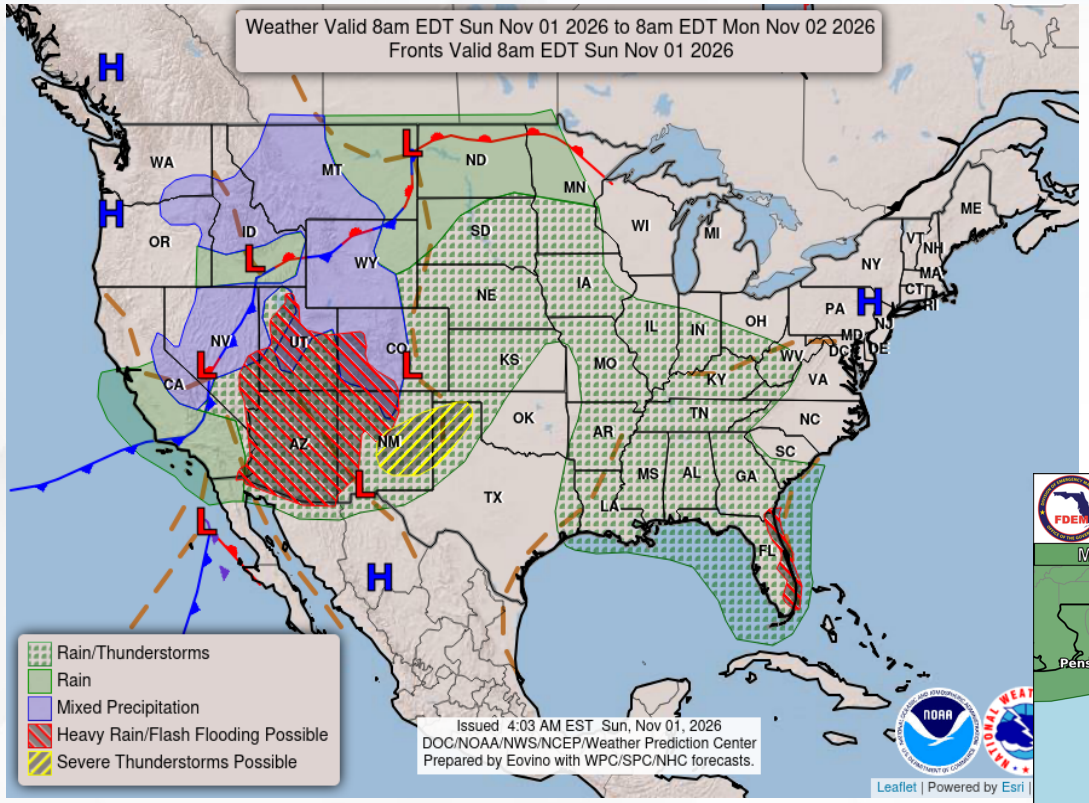

Today's Weather Map

Threat	R1	R2	R3	R4	R5	R6	R7	R8	R9	R10
Lightning	L	L	L	M	M	L	L	M	L	M
Tornado										
Damaging Wind										
Hail										
Flash Flooding	L	L	L	M	M	L	L	M	L	M
Extreme Heat										
Fog (Overnight)										
Wildfire										
Rip Currents	H	H	L	H	H	L		H	L	H
Lake Okeechobee Elevation	12.77ft. (2.26 ft. Below Normal)									
Keetch-Byram Drought Index	236 (+11) on a scale from 0 (very moist) to 800 (very dry)									

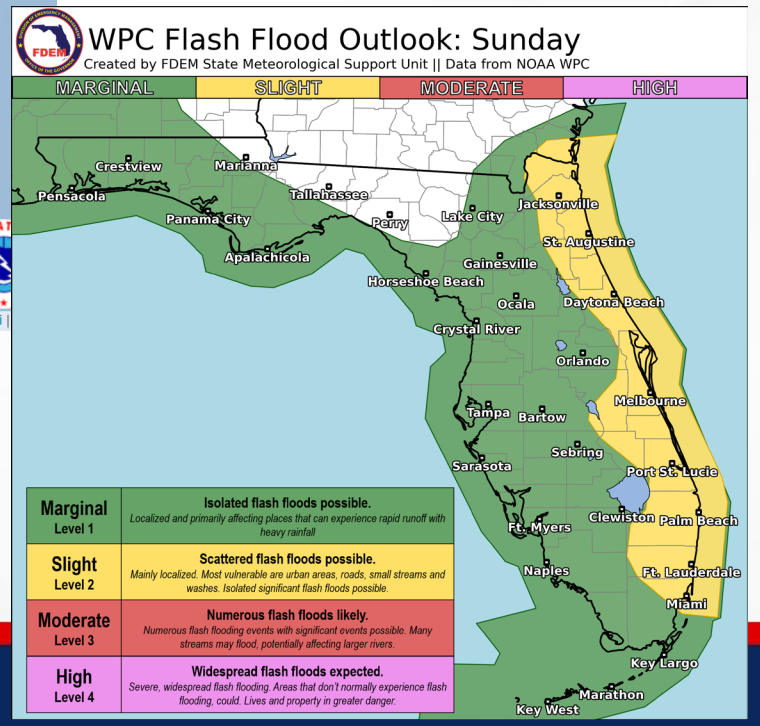

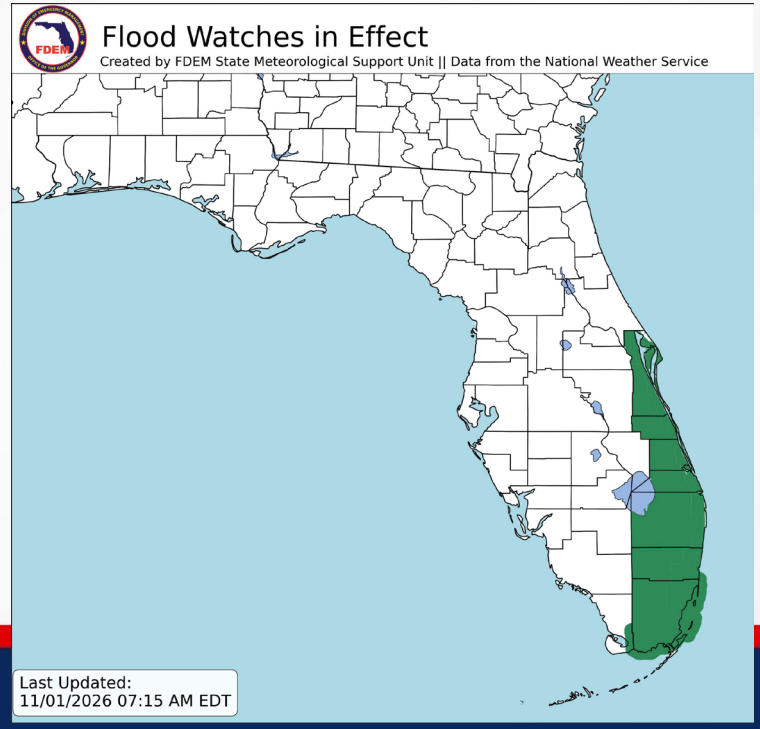

Meteorology Summary

Statewide Overview, Next 24 Hours:

An upper-level disturbance is currently working its way through the state, bringing with it a wet and unsettled day across nearly the entire state. Morning radar imagery is already tracking swaths of rain in the Panhandle, Big Bend, and South Florida. Coverage and intensity of rain will increase throughout the day today as solar heating begins to take effect. A **Marginal Risk (level 1 of 4) for Flash Flooding** is currently outlooked across all FL counties outside of the Central and Eastern Panhandle. A **Slight Risk (level 2 of 4) for Flash Flooding** is outlooked across the entire East Coast, where recent rainfalls make for soils that are significantly more sensitive to heavy rainfall. **Flood Watches** are in effect across southeast Florida through Monday afternoon. With forcing from the upper-level disturbance still present and plentiful moisture overhead, bouts of heavy rainfall will persist well into the overnight hours, particularly along the East Coast (60-80% chance of rain).

Temperatures remain unseasonably warm, though cloud coverage and rainfall will help modulate them somewhat. Highs today range from the upper 70s across North FL to the lower to middle 80s in South FL. Overnight lows will range from the lower to middle 60s across North FL to the lower to middle 70s across the Peninsula and South FL.

Onshore winds continue to gradually taper off, and alongside declining astronomical influences, coastal flooding concerns have continued to decline as well. All Coastal Flood Warnings along the East Coast have been cancelled. **Coastal Flood Advisories** remain in effect for the tidal St. Johns River Basin, Southeast Florida, and the Florida Keys for **minor to moderate coastal flooding**.

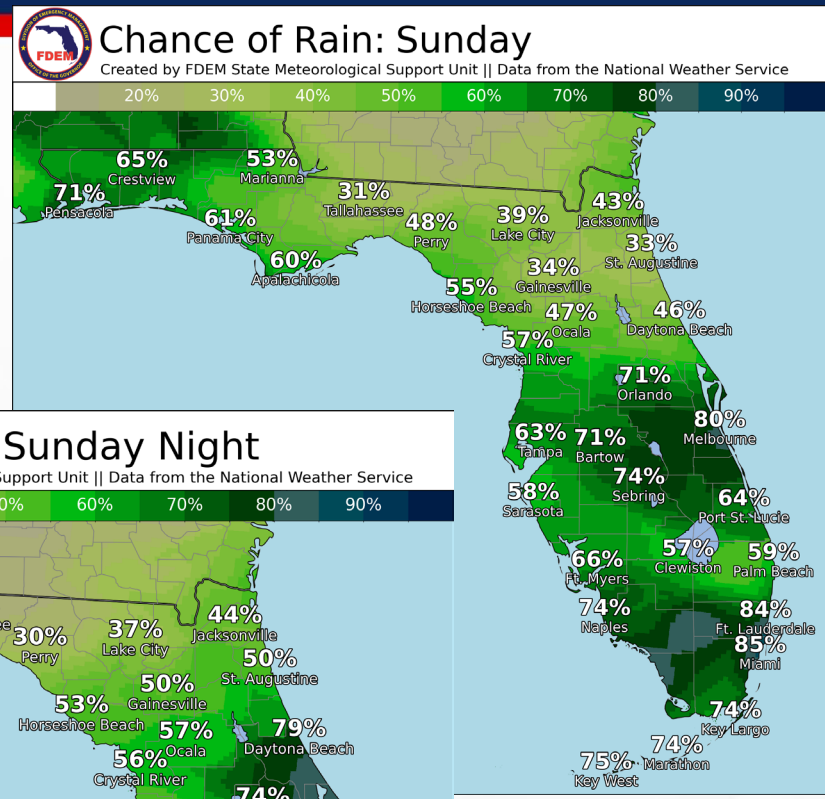

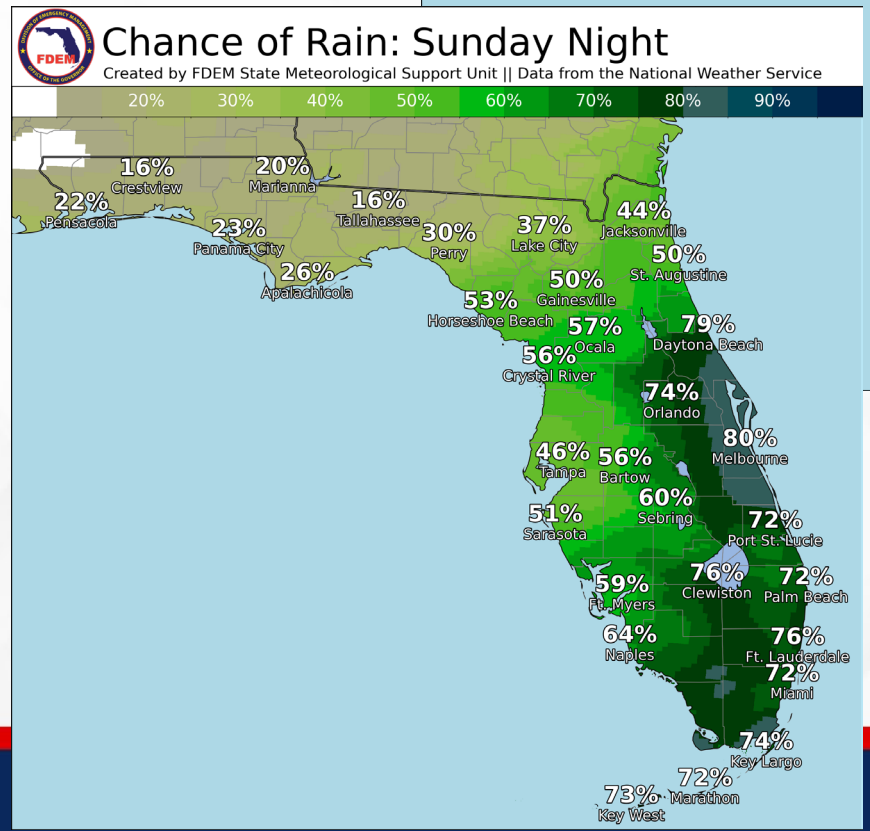

Tropical Weather

For the latest on the tropics, please visit the National Hurricane Center (NHC) at www.hurricanes.gov.

Tropical Cyclone Development is NOT EXPECTED over the next 7-days

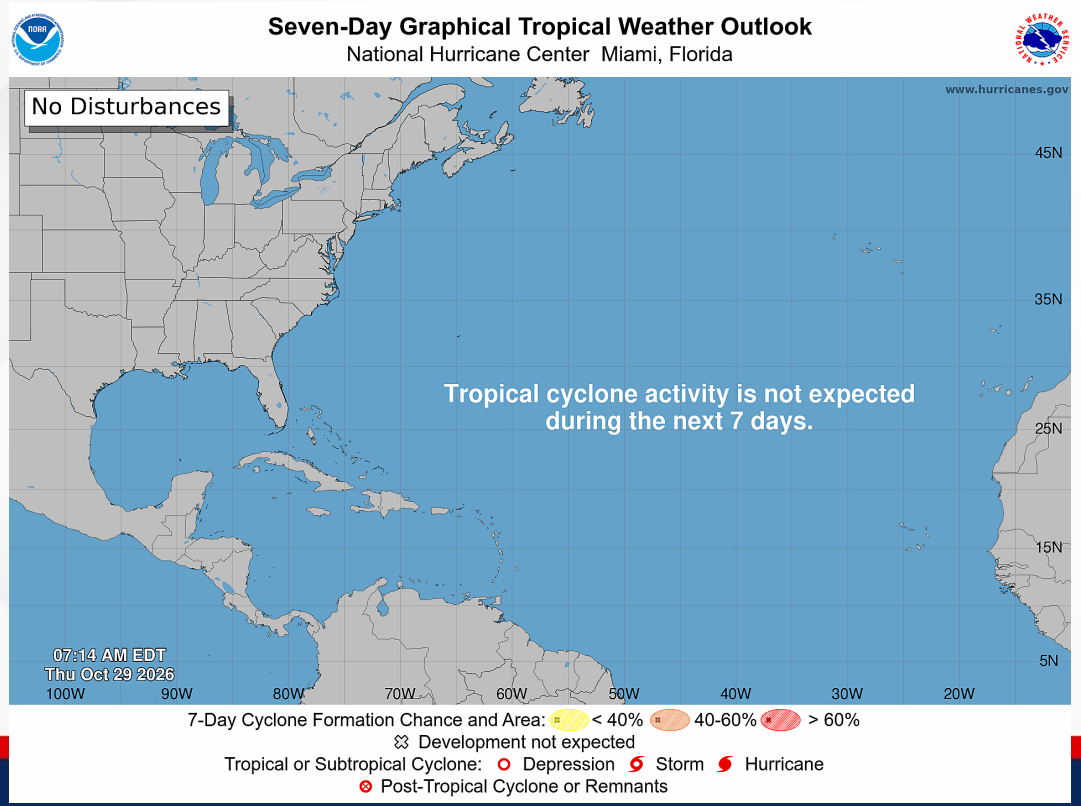

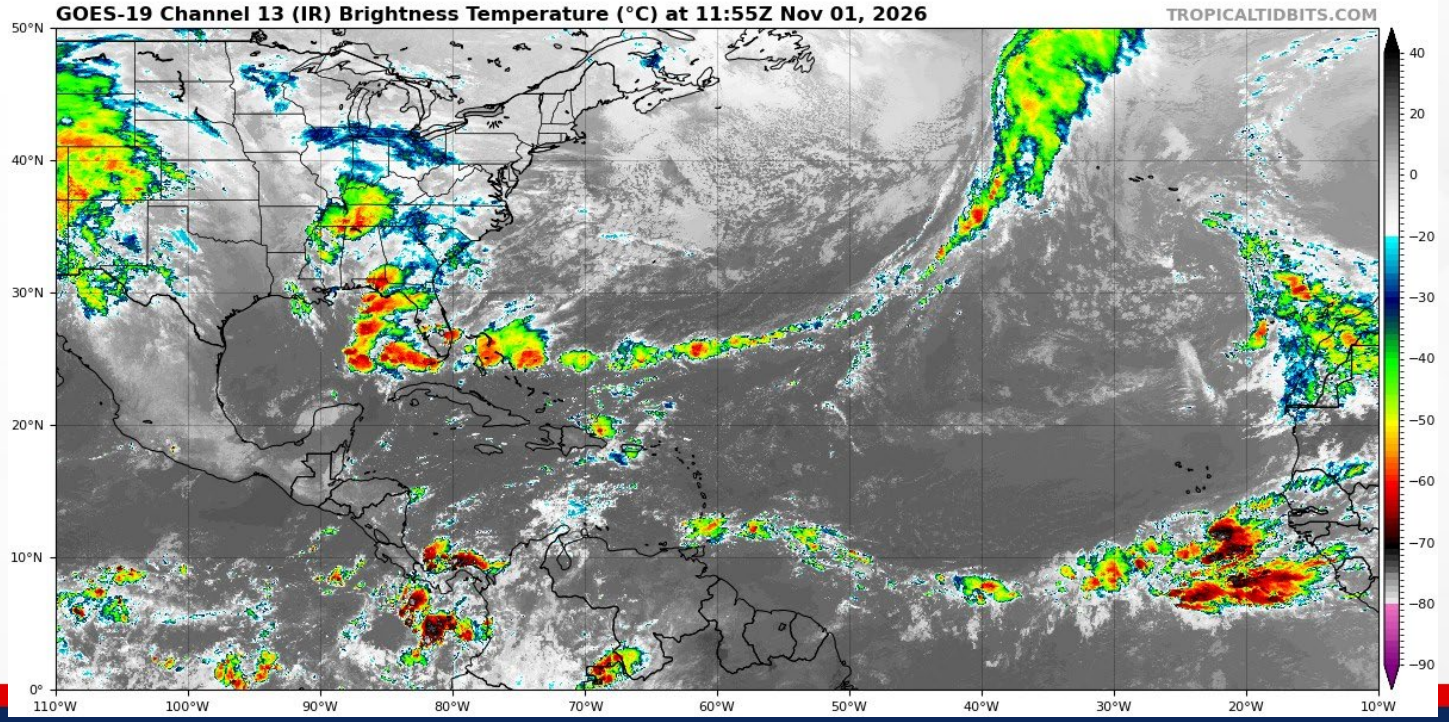

Coastal Hazards & Hydrology

Rip Currents: There is a **High Risk for Rip Currents** today across all East Coast Beaches, Franklin County Beaches, and Western Panhandle Beaches. A **Moderate Risk for Rip Currents** is outlooked for the Central Florida Panhandle. A low risk for rip currents is outlooked across the West Coast. For the latest Rip Current Outlook, visit www.weather.gov/beach.

Marine Hazards: **Poor marine conditions** continue today with easterly-northeasterly winds of **20-25 knots** along the Atlantic Coast. A **Small Craft Advisory** is in effect for all East Coast and Panhandle waters. Wave heights will be highest across the East Coast FL today, at **7-8'**. Wave heights will be lower along the Panhandle, at around **3-5',** and along the West Coast of Florida, at **1-3'.**

Red Tide: Red tide was observed at background concentrations in Escambia, Okaloosa, and Franklin Counties and medium concentrations in Gulf and Bay County. (10/30).

Coastal Flooding: All Coastal Flood Warnings along the East Coast have been cancelled. **Coastal Flood Advisories** remain in effect for the tidal St. Johns River Basin, Southeast Florida, and the Florida Keys for **minor to moderate coastal flooding**. Inundation of low-lying areas along coastal locations could occur around the time of high tide.

Flash Flooding: A **Marginal Risk (level 1 of 4) for Flash Flooding** has been outlooked across the Southeast Coast of Florida. A **Slight Risk (level 2 of 4) for Flash Flooding** is outlooked across the East Coast of Florida. Total rainfall accumulations will generally range from **1-2"**, though higher amounts of **2-4"+** is possible, especially along the East Coast. Saturated soils from recent rainfall along the East Coast may allow for flash flooding to occur with less rainfall than would otherwise be needed. For more information, visit the Weather Prediction Center.

Riverine Flooding: The St Johns River at Astor remains in **moderate flood stage.** This gauge is expected to remain at moderate stage for at least the next week. For more information, visit the River Forecast Center.

Lake Okeechobee's average elevation is 12.77 feet, which is 2.26 feet below normal for this time of year and in the water shortage management band.

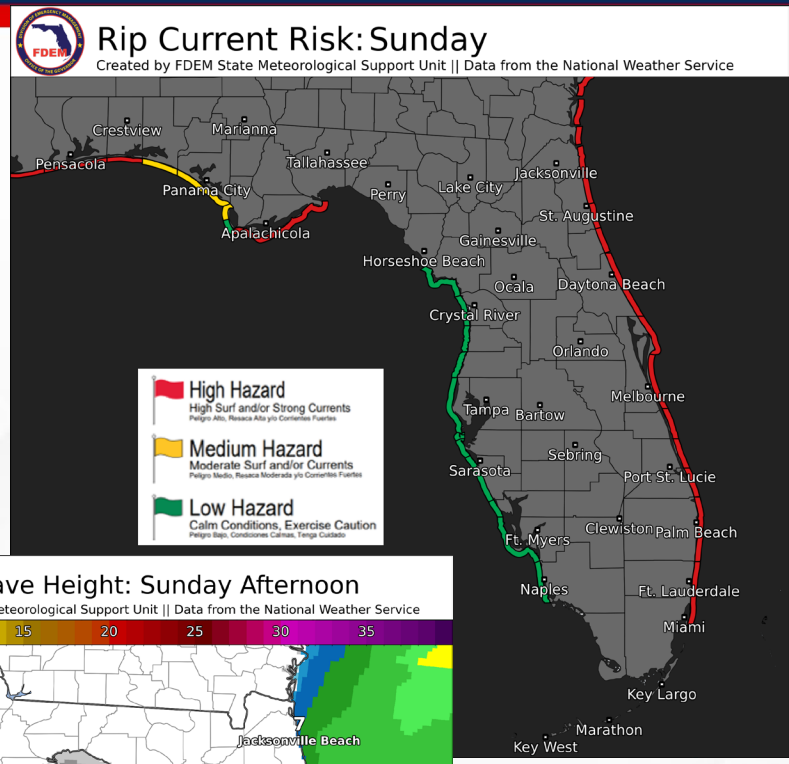

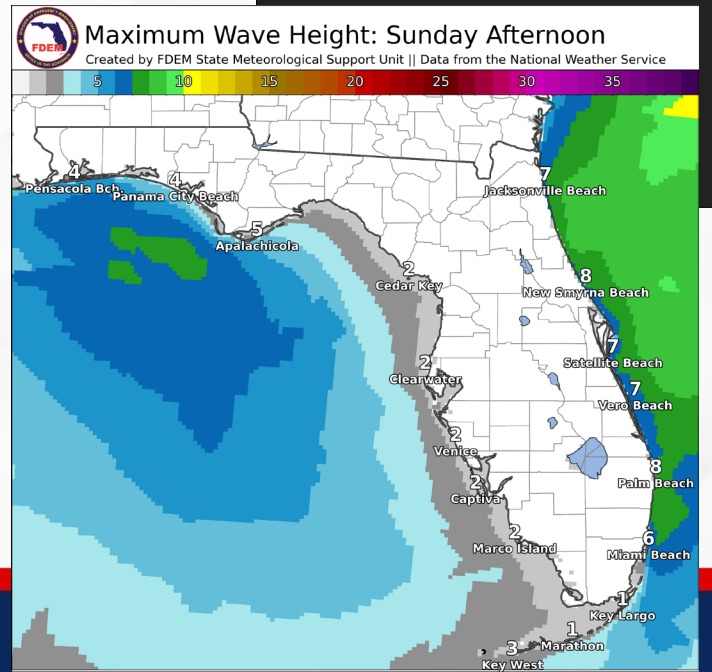

Drought & Fire Weather

Fire Weather: No fire weather concerns are in the forecast today as an upper-level disturbance brings widespread rainfall to the majority of the state.. According to the Florida Forest Service, there are 7 active wildfire, across the state burning approximately 2089 acres.

Drought (10/27/26): Minimal drought improvements were made this week across much of the state. 1 category improvement in pockets of Hendry and Collier county led to a smaller area of moderate drought (level 1 of 4) in the region. Only a small remaining spot of severe drought (level 2 of 4) is in place across the lower Santa Fe Basin, surrounded by an area of moderate drought (level 1 of 4) across the remainder of the Santa Fe River Basin. Along the Florida West Coast, no category drought improvement was designated through the Tampa metro southward to Fort Myers, resulting in only a small area of severe drought (level 2 of 4) from Tampa southward to Sarasota and just south of Sebring. Surrounding this area over the Florida interior along the Kissimmee River into Lake Okeechobee is an area of moderate drought (level 1 of 4). Much of the state remains unchanged this week. Only about 5% of the state remains in severe drought (level 2 of 4). About 42% of the state has no drought designation.

The Keetch-Byram Drought Index average for Florida on Tuesday was **236** **(+11)** on a scale from 0 (very wet) to 800 (very dry). Most increases occurred across the Florida Panhandle and Southwest Florida. There are **0 out of 67** Florida counties that have an average KBDI above 500 (drought/increased fire danger).

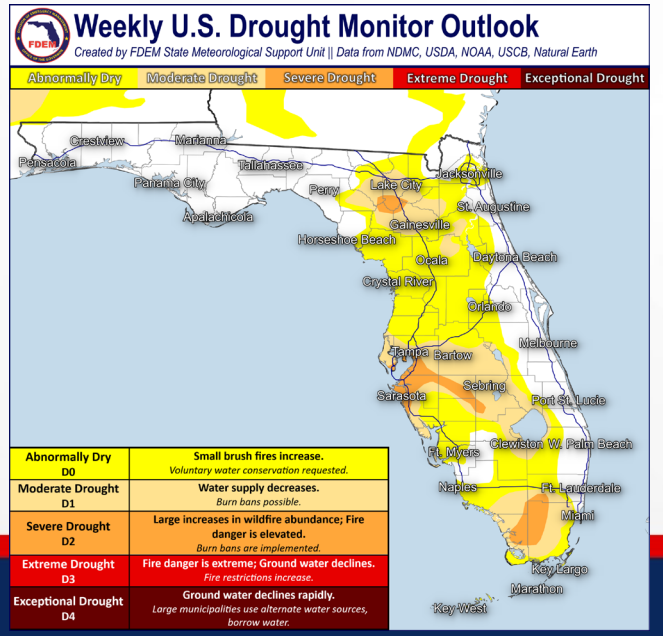

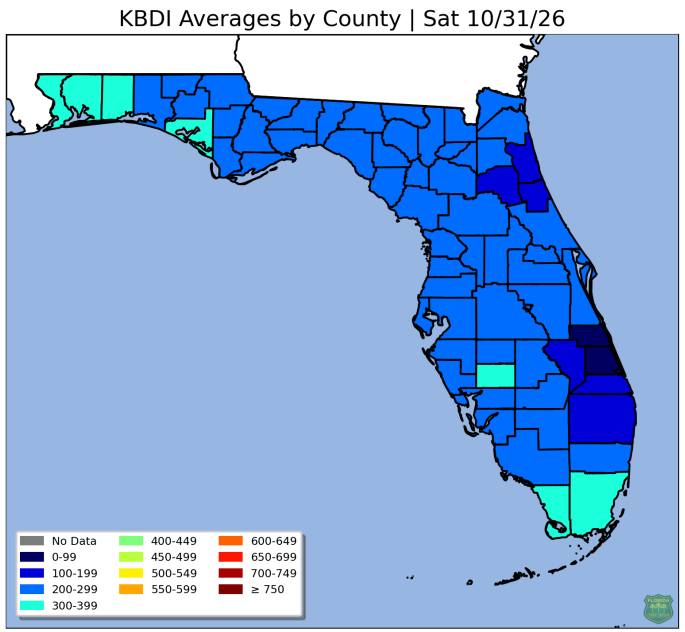

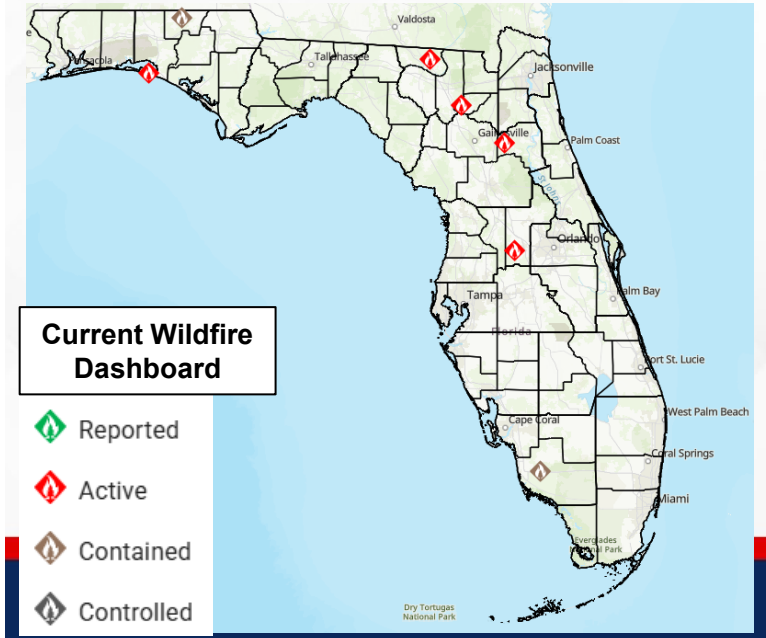

Space Weather



Current Sunspots

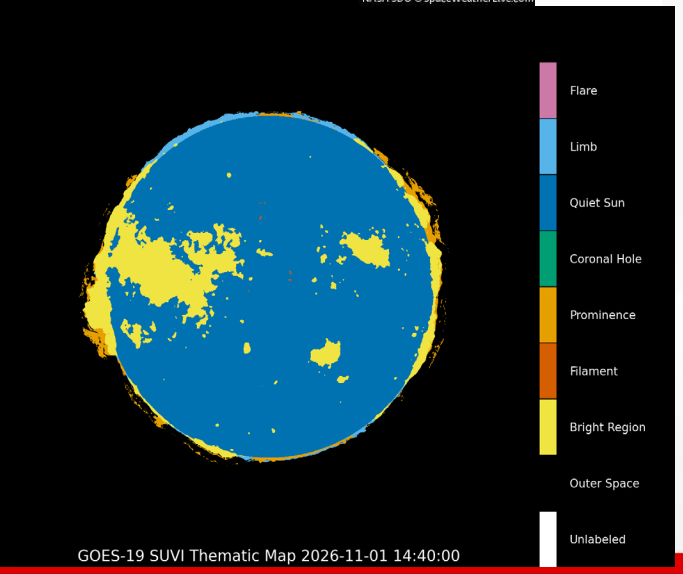

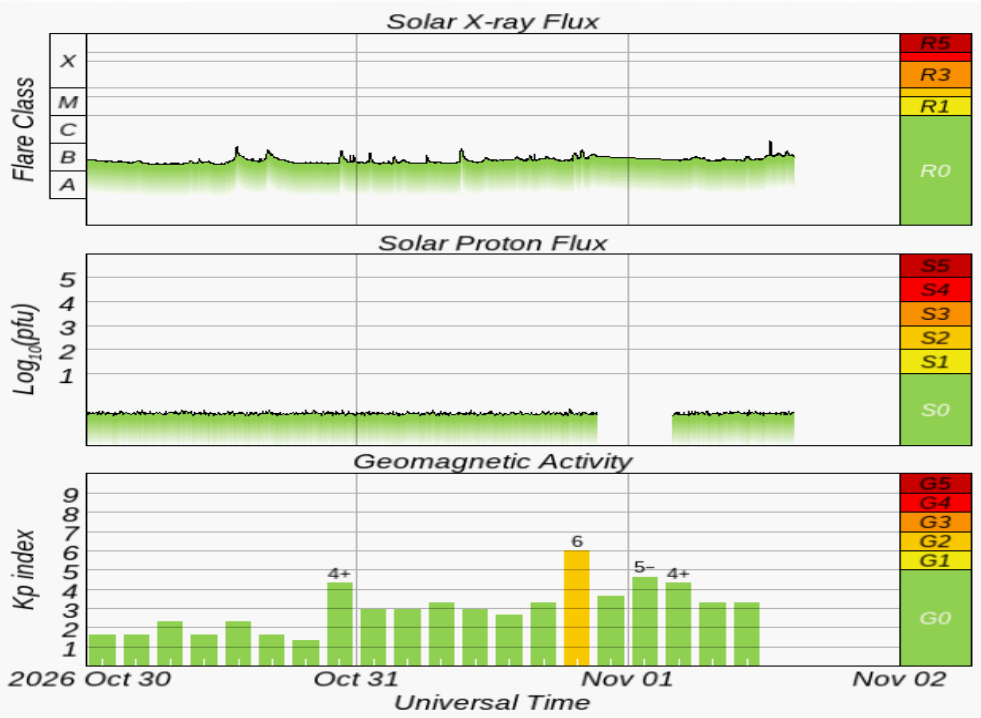

Solar Flare Risk	Active Watches & Warnings	Past 24 hours
M-class: 1%	Geomagnetic Storm: None	C1 Solar Flare
X-class: 1%	Radiation Storm: None	No Radio Blackouts

48-Hour Geomagnetic Forecast

11/1	11/2
Max Kp= 5 (G1)	Max Kp= 3 (G0)
Chance of minor activity = 30% severe activity = 10%	Chance of minor activity = 5% severe activity = 1%

Space Weather: Solar activity is expected to be at very low levels through 3 Nov, with an isolated chance for a C-class flare. Enhanced solar wind conditions continue through 2 Nov from positive polarity coronal high speed stream (+CH HSS) influences. The geomagnetic field is expected to again reach G1 (Minor) geomagnetic storm levels today due to +CH HSS influences. The overall space weather threat to Florida is very low.

SWO Communications Systems & Contact Information

Equipment	Contact	Status	Comments
Phone:	850-815-4001; 800-320-0519; 850-591-0071	Operational	
Fax:	850-815-4979	Operational	
Email:	SWP@em.myflorida.com	Operational	
SWO Tracker:	https://swo.floridadisaster.org	Operational	
SLERS:	DEM Statewide	Operational	
FNARS:	WGY974	Not Operational	System in Transition
Federal NAWAS:	State Watch Office	Not Operational	System in Transition
EMnet Message:	FL.000 - State Watch Office	Not Operational	System in Transition
EMnet Voice:	FL SWP - State Watch Office	Not Operational	System in Transition
IPAWS:	300006 - FL Florida Division of Emergency Management	Operational	
FIN:	SOFEOC	Not Operational	System in Transition
Satellite Phones:	MSAT 888-890-5178; Iridium 480-263-8838	Operational	
Website:	https://floridadisaster.org	Operational	

Jeremy Whitt Digitally signed by Jeremy Whitt
Date: 2026.11.01 09:55:08 -05'00'

Users wishing to subscribe (approval pending) to this distribution list, register at:
https://public.govdelivery.com/accounts/FLDEM/subscriber/new?topic_id=Morning_SITREP