Florida Division of Emergency Management
State Watch Office

Morning Situation Report

Saturday, October 31, 2026

State Emergency Operations Center Activation Level

Level 1: Full Activation

SERT On-Call Personnel

Position	Personnel	Phone	Email
Operations Chief	Amy Godsey	(850) 519-8483	Amy.Godsey@em.myflorida.com
Watch Officer	Woody Harvey	(850) 591-7939	Woodham.Harvey@em.myflorida.com
Duty Officer	Austin Johnson	(850) 296-5680	Austin.Johnson@em.myflorida.com
Operations Officer- Day	Wyatt Duclos	(850) 815-4001	SWP@em.myflorida.com
Operations Officer- Swing	Ahnaya Benjamin	(850) 815-4001	SWP@em.myflorida.com
Operations Officer- Night	Jim Lawhon	(850) 815-4001	SWP@em.myflorida.com
Meteorologist	Connor Stoll	(850) 228-1082	Connor.Stoll@em.myflorida.com
Plans Chief	Claudia Riddle	(850) 755-2924	Plans_Command@em.myflorida.com
Logistics Chief	Christina Goetzman	(850) 519-8581	Christina.Goetzman@em.myflorida.com
Human Services Branch Director	Pam Hughes	(850) 528-5638	Pamela.Hughes@em.myflorida.com
Emergency Services Branch Director	Tim Kenyon	(850) 591-7732	Tim.Kenyon@em.myflorida.com
Infrastructure Branch Director	Paige Lay	(850) 591-9933	Paige.Lay@em.myflorida.com
ESF 8: Health & Medical On-Call	Brandon Gore	(866) 786-4673	DLDOHDutyOfficers@flhealth.gov
ESF 14: Public Information Officer	Stephanie Hartman	(850) 570-3053	Stephanie.Hartman@em.myflorida.com
Finance Chief	Jeremy Smith	(850) 273-1273	Jeremy.Smith@em.myflorida.com

Response Regional Coordination Team

Team	County Location	Visits
Region 1: Jim Roberts	In Region	On-Call Status
Region 2: Enrique Gaston	In Region	On-Call Status
Region 3: Glen Hammers	In Region	On-Call Status
Region 4: Tara Kostich	In Region	On-Call Status
Region 5: Austin Beeghly	In Region	On-Call Status
Region 6: Paul Siddall	In Region	On-Call Status
Region 7: Brian Carey	In Region	On-Call Status
Region 8: Keila Puello	In Region	On-Call Status
Region 9: Brittany Bremer	In Region	On-Call Status
Region 10: Claudia Baker	In Region	On-Call Status

Status
Normal Operations
Out of Service / Unavailable

Recovery Regional Coordination Team

Team	County Location	Status / Activities
Region 1: Allison Blevins	In Region	Off & Monitoring
Region 2: Justin Lazzara	Not Available	Leave (See Coverage)
Region 3: Kevin Blom	In Region	Off & Monitoring
Region 4: Joshua Saunders	In Region	Off & Monitoring
Region 5: Elizabeth Caison	In Region	Off & Monitoring
Region 6: Rick Rogers	In Region	Off & Monitoring
Region 7: Vacant	N/A	N/A (See Coverage)
Region 8: Vacant	N/A	N/A (See Coverage)
Region 9: Vacant	N/A	N/A (See Coverage)
Region 10: Brian Lee	In Region	Off & Monitoring

Region 2 Coverage Provided by Recovery Coordinator 4
Region 6, 7, 8, & 9 Coverage Provided by Recovery Coordinator 10

Status
Normal Operations
In Region / Delayed Response
Deployed / Delayed Response
Out of Service / Unavailable

Meteorology Summary

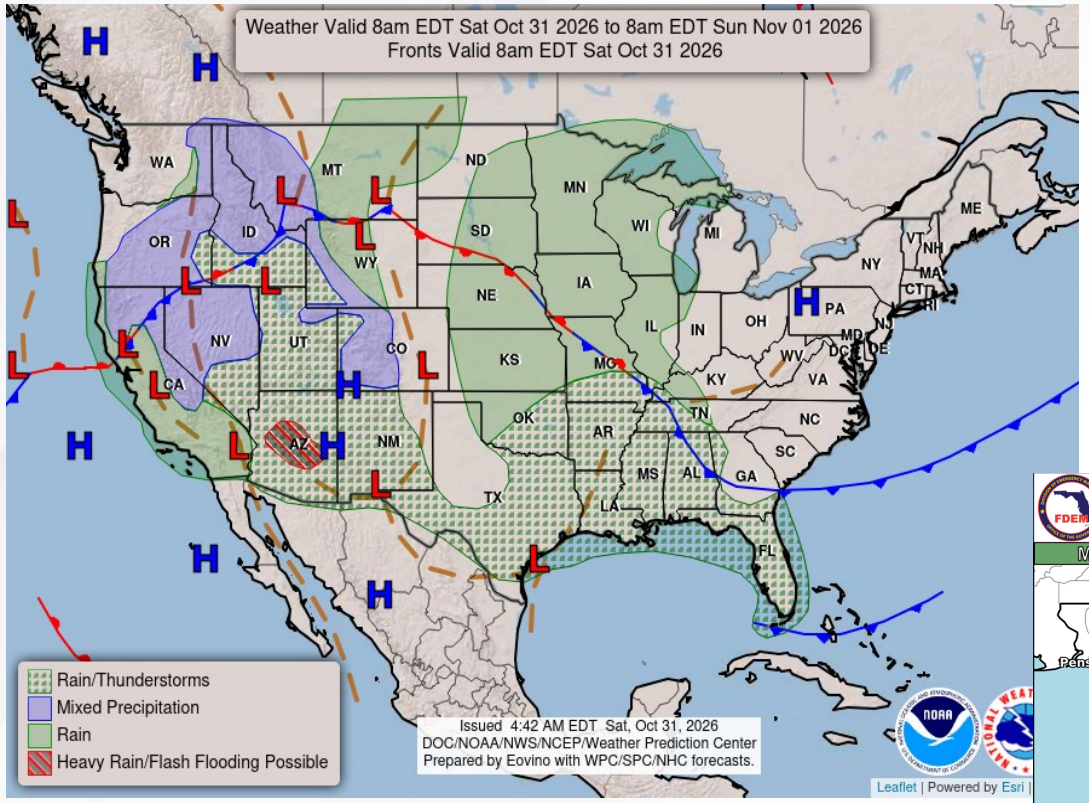

Today's Weather Map

Threat	R1	R2	R3	R4	R5	R6	R7	R8	R9	R10
Lightning				L	L		L	L	L	L
Tornado										
Damaging Wind										
Hail										
Flash Flooding					L			L		L
Extreme Heat										
Fog (Overnight)										
Wildfire	L	L								
Rip Currents	H	H	L	H	H	L		H	L	H
Lake Okeechobee Elevation	12.71ft. (2.32 ft. Below Normal)									
Keetch-Byram Drought Index	236 (+11) on a scale from 0 (very moist) to 800 (very dry)									

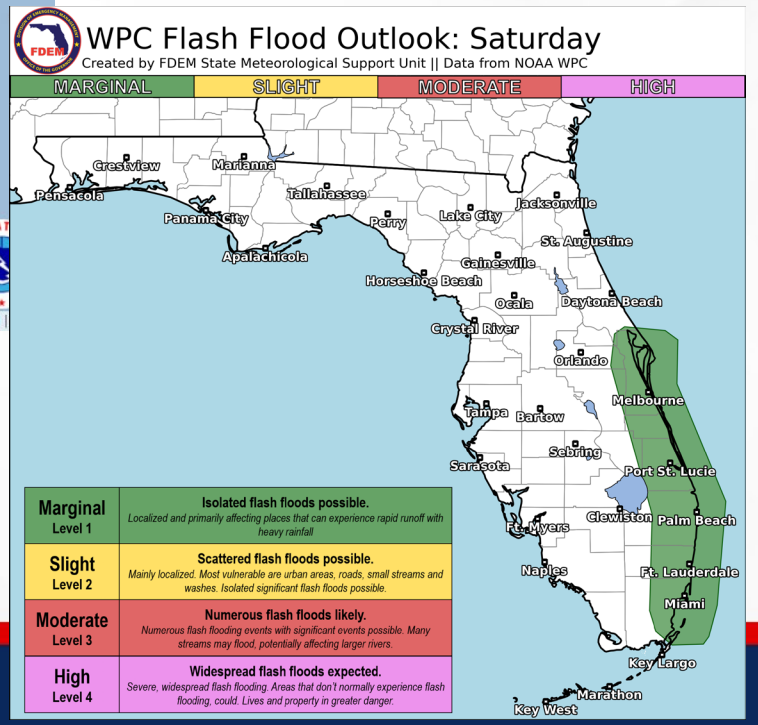

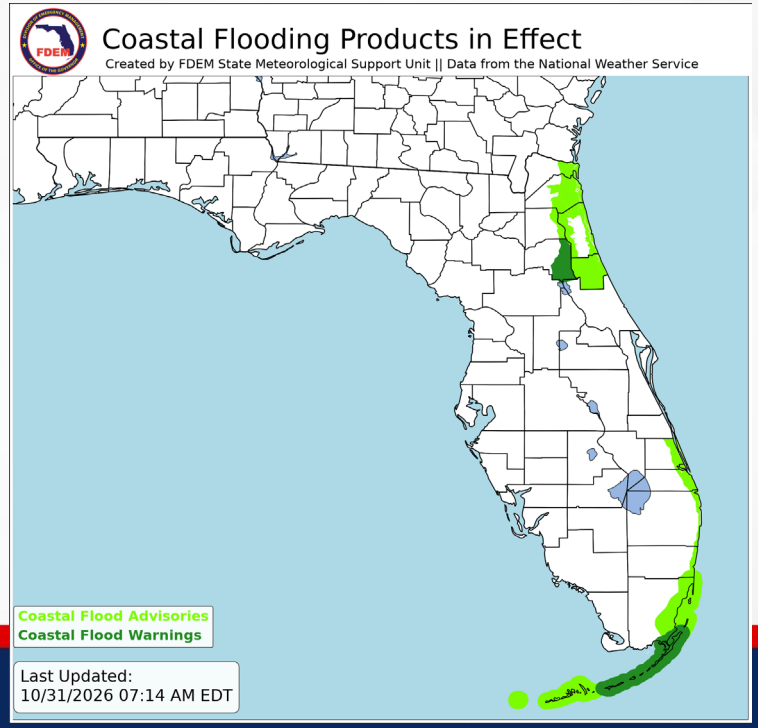

Meteorology Summary

Statewide Overview, Next 24 Hours:

The atmospheric pattern begins to shift today as high pressure moves away from the region, and an upper-level disturbance approaches the Northern Gulf bringing unsettled weather Sunday into Monday. Northeasterly flow continues to bring onshore flow across Florida's East Coast once again. While this flow has decreased to winds of 15-20 mph, higher gusts of 25-30 mph are still possible promoting lingering coastal flooding hazards and some scattered showers and thunderstorms. A **Marginal Risk (level 1 of 4) for Flash Flooding** has been outlooked across the Southeast Coast of Florida, where the highest rain chances (40-60%) are located along the FL Keys, South Florida, and the Space Coast. Repeated rounds of heavy rainfall could lead to flash flooding. Expected rainfall totals of **1-3"** will have the potential to result in flooding of poor drainage areas and low-lying places. Elsewhere in the state isolated (10-30%) showers are possible.

Temperature continue their upward climb to unseasonably warm values again today. High temperatures rise into the lower to middle 80s across the entire state this afternoon. Low temperatures will range from the middle to upper 60s across North Florida to the lower to middle 70s across South Florida. Overnight showers (50-60%) across the Western Panhandle are possible as the upper-level disturbance approaches, as well as along the East Coast and FL Keys.

A **Coastal Flood Warning** is in effect for the tidal St. Johns River for **minor to moderate** coastal flooding and for the upper Florida Keys for **moderate** coastal flooding. A **Coastal Flood Advisory** is in effect for the lower FL Keys, Miami-Dade northward to St. Lucie County and Coastal Duval county for **minor to moderate** coastal flooding. **Poor Marine conditions** will continue today and remain elevated through Sunday. A **High Risk of Life-Threatening Rip Currents** remains in effects across all East Coast Beaches.

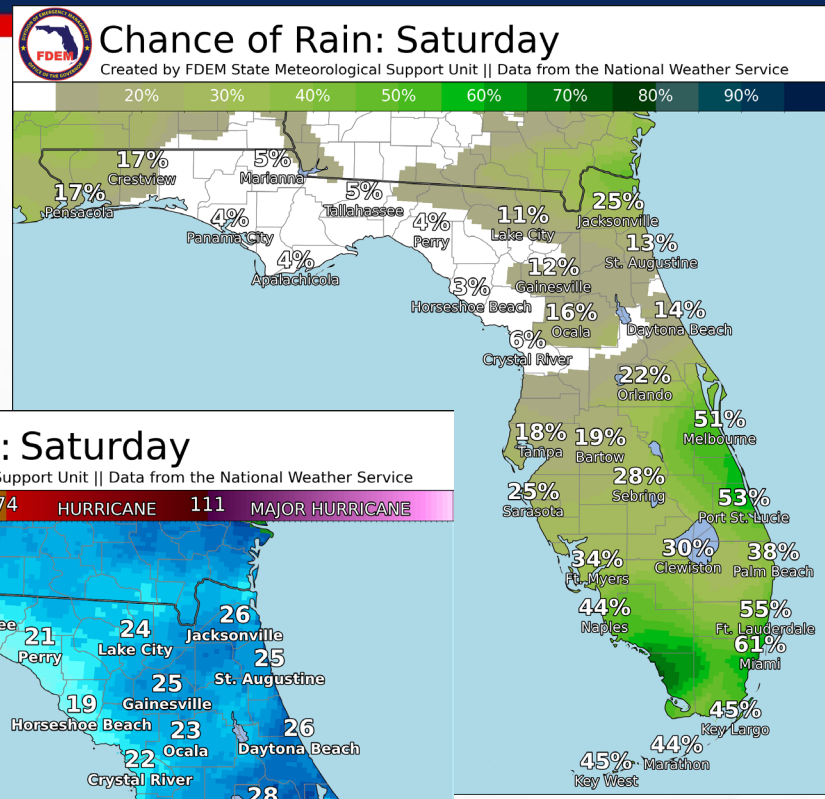

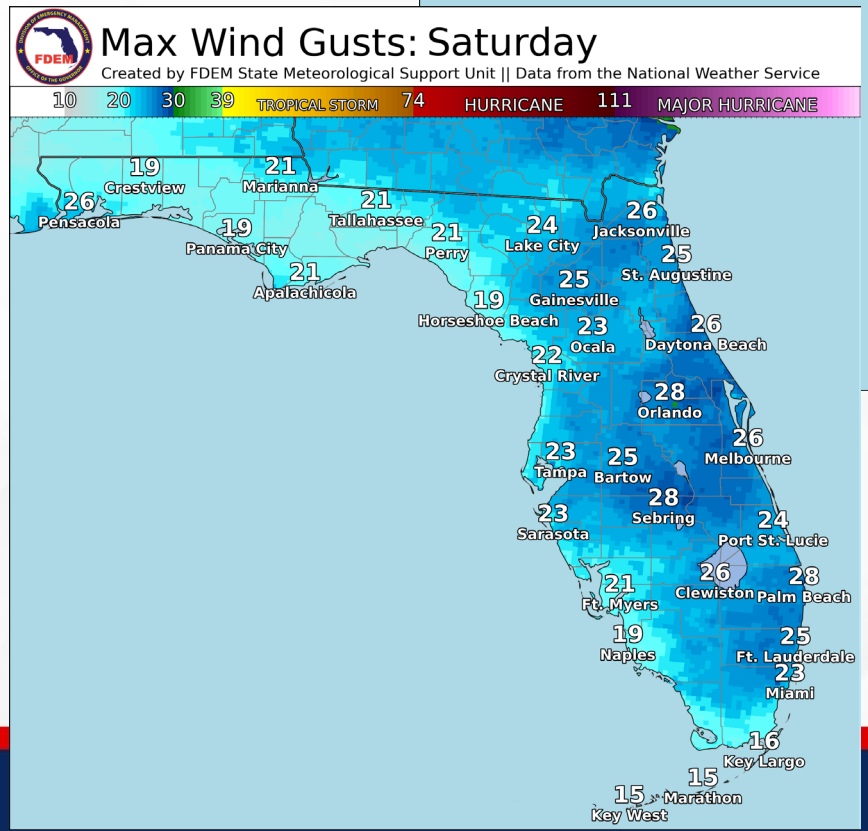

Tropical Weather

For the latest on the tropics, please visit the National Hurricane Center (NHC) at www.hurricanes.gov.

Tropical Cyclone Development is NOT EXPECTED over the next 7-days

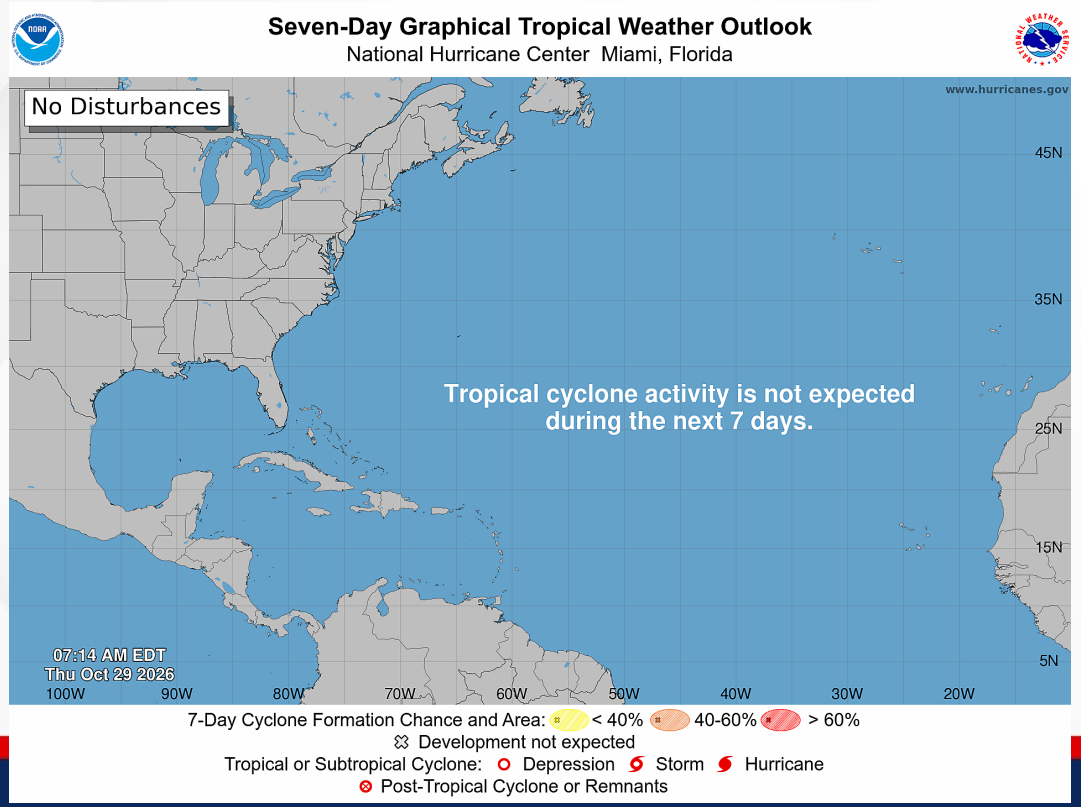

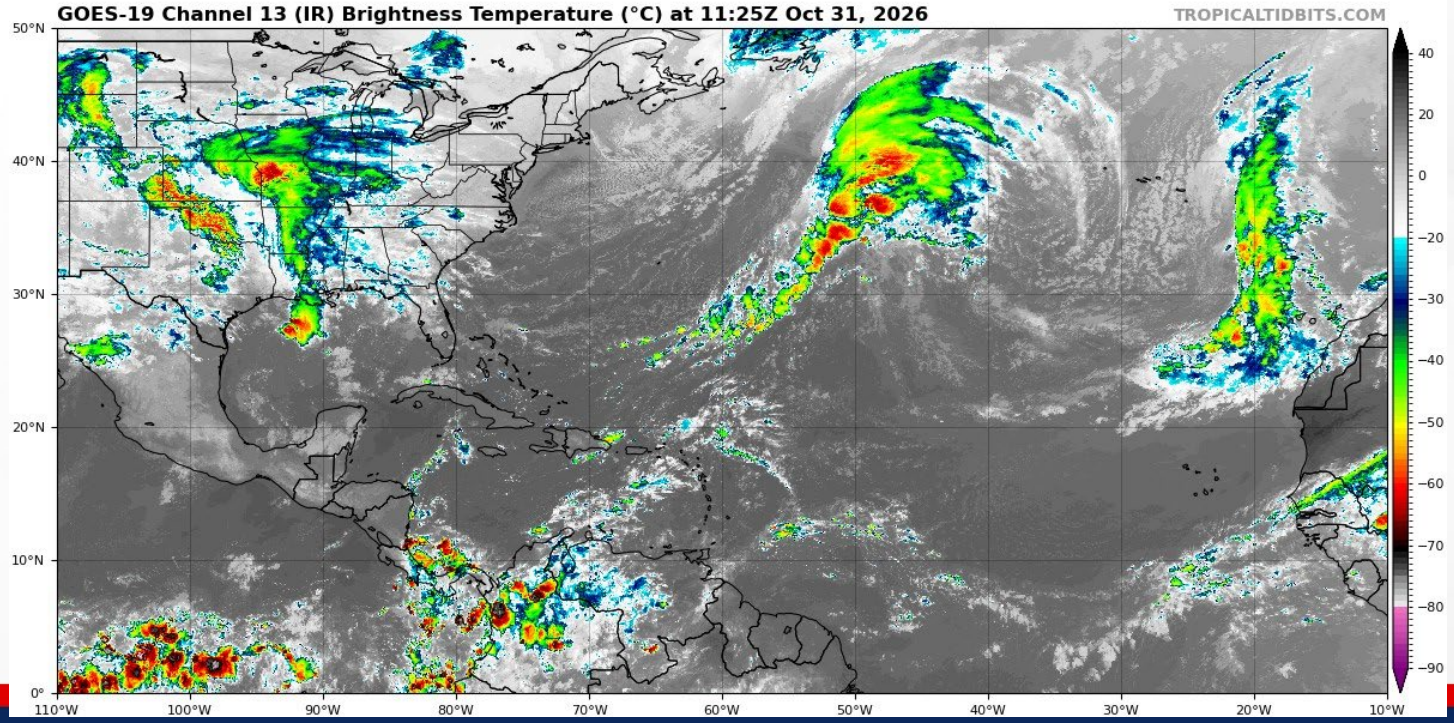

Coastal Hazards & Hydrology

Rip Currents: There is a **High Risk for Rip Currents** today across all East Coast Beaches, Franklin County Beaches, and Western Panhandle Beaches. A **Moderate Risk for Rip Currents** is outlooked for the Florida Panhandle. A low risk for rip currents is outlooked from Horseshoe Beach through Naples. For the latest Rip Current Outlook, visit www.weather.gov/beach.

Marine Hazards: **Poor marine conditions** continue today with easterly-northeasterly winds of **15-20 knots** along the Atlantic Coast. A **Small Craft Advisory** is in effect for all East Coast north of Miami Dade County, as well as Panhandle waters. Wave heights will be highest across the East Coast FL today, at **6-7'**. Wave heights will be lower along the Panhandle and West Coast of Florida with **1-3'.**

Red Tide: Red tide was observed at background concentrations in Escambia, Okaloosa, and Franklin Counties and medium concentrations in Gulf and Bay County. (10/30).

Coastal Flooding: A **Coastal Flood Warning** is in effect for the tidal St. Johns River for **moderate** coastal flooding and for the upper Florida Keys for **moderate** coastal flooding as well. A **Coastal Flood Advisory** is in effect for the lower FL Keys, Miami-Dade northward to St. Lucie County and Coastal Duval county for **minor to moderate** coastal flooding. Inundation of low-lying areas along coastal locations could occur around the time of high tide.

Flash Flooding: A **Marginal Risk (level 1 of 4) for Flash Flooding** has been outlooked across the Southeast Coast of Florida. Expected rainfall totals of **1-3"** will have the potential to result in flooding of poor drainage areas and low-lying places. For more information, visit the Weather Prediction Center.

Riverine Flooding: The St Johns River at Astor remains in **moderate flood stage** and is expected to remain at moderate stage for the near future from northeasterly winds continuing into this weekend. For more information, visit the River Forecast Center.

Lake Okeechobee's average elevation is 12.71 feet, which is 2.32feet below normal for this time of year and in the water shortage management band.

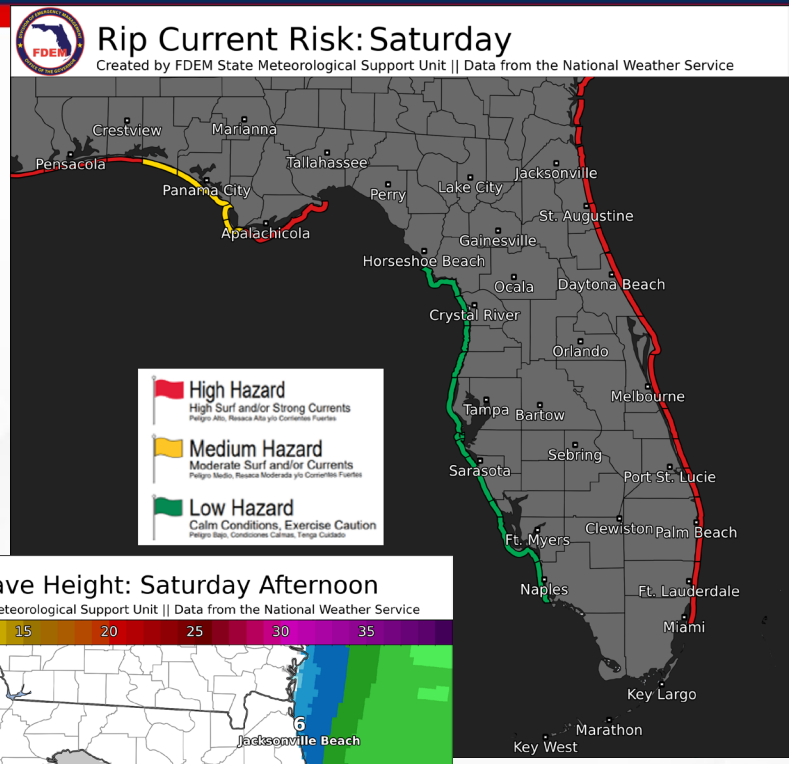

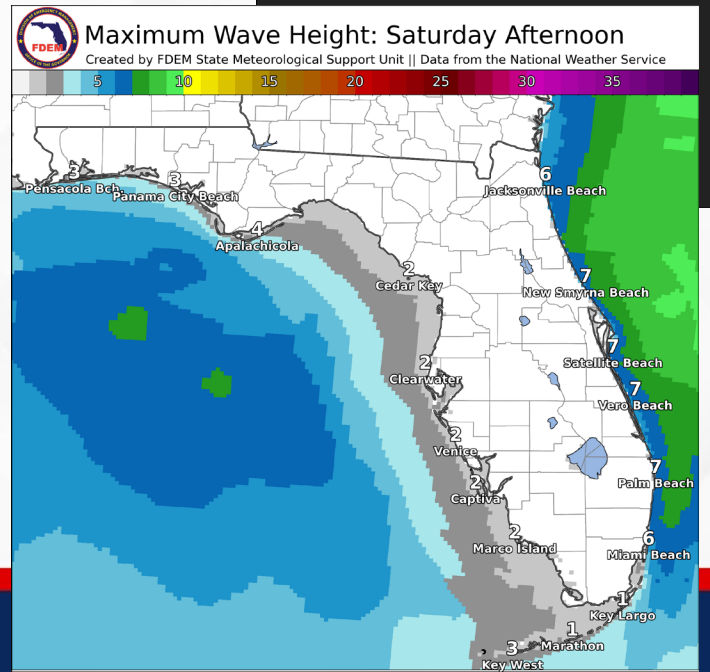

Drought & Fire Weather

Fire Weather: Low-end fire weather concerns exist today across North Florida courtesy of the ongoing dry spell and recent wildfire activity, although increasingly moist air will help limit this somewhat. According to the Florida Forest Service, there are 8 active wildfire, across the state burning approximately 2090 acres.

Drought (10/27/26): Minimal drought improvements were made this week across much of the state. 1 category improvement in pockets of Hendry and Collier county led to a smaller area of moderate drought (level 1 of 4) in the region. Only a small remaining spot of severe drought (level 2 of 4) is in place across the lower Santa Fe Basin, surrounded by an area of moderate drought (level 1 of 4) across the remainder of the Santa Fe River Basin. Along the Florida West Coast, no category drought improvement was designated through the Tampa metro southward to Fort Myers, resulting in only a small area of severe drought (level 2 of 4) from Tampa southward to Sarasota and just south of Sebring. Surrounding this area over the Florida interior along the Kissimmee River into Lake Okeechobee is an area of moderate drought (level 1 of 4). Much of the state remains unchanged this week. Only about 5% of the state remains in severe drought (level 2 of 4). About 42% of the state has no drought designation.

The Keetch-Byram Drought Index average for Florida on Tuesday was **236** **(+11)** on a scale from 0 (very wet) to 800 (very dry). Most increases occurred across the Florida Panhandle and Southwest Florida. There are **0 out of 67** Florida counties that have an average KBDI above 500 (drought/increased fire danger).

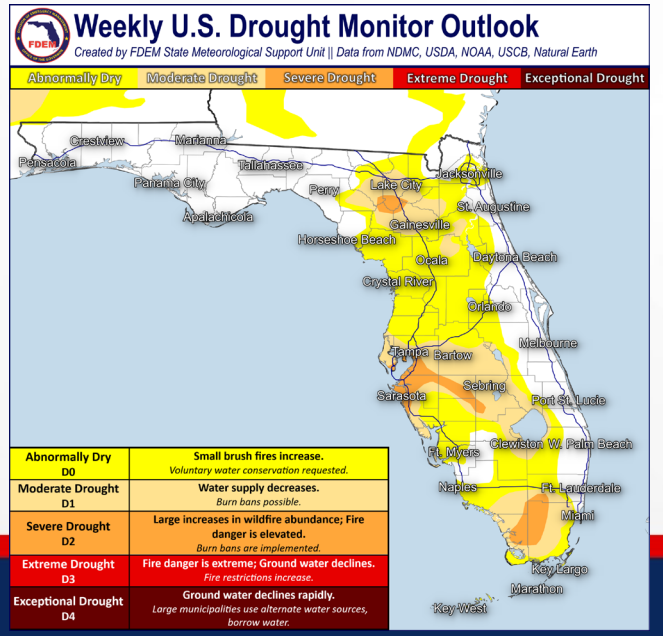

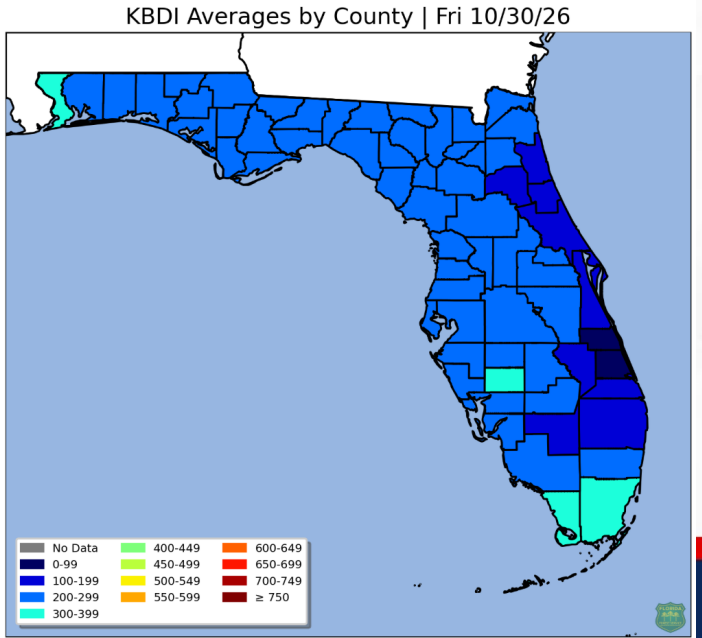

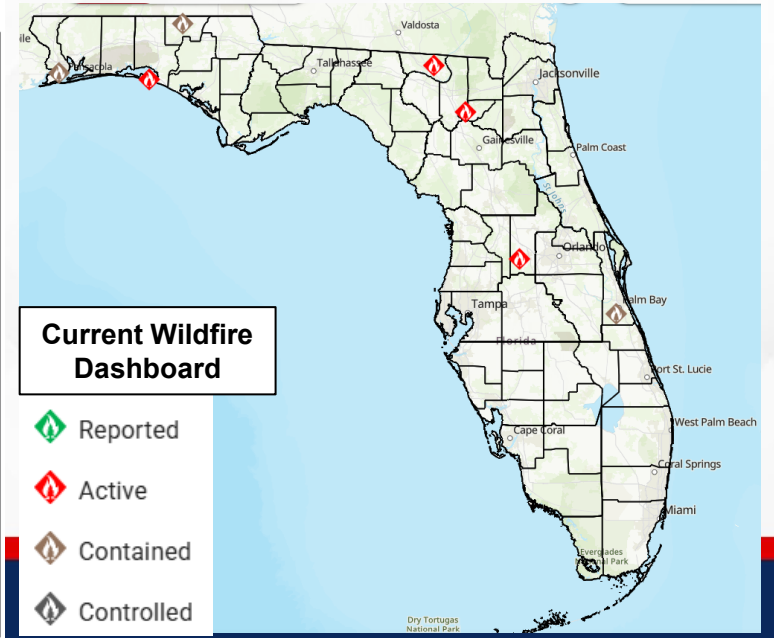

Space Weather

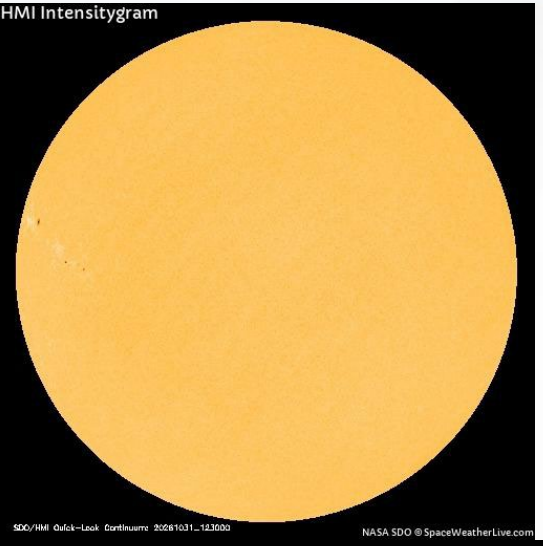

Current Sunspots

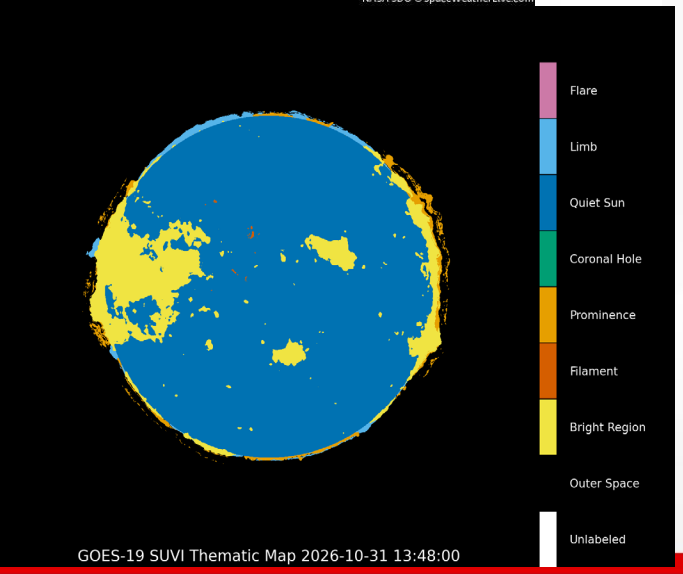

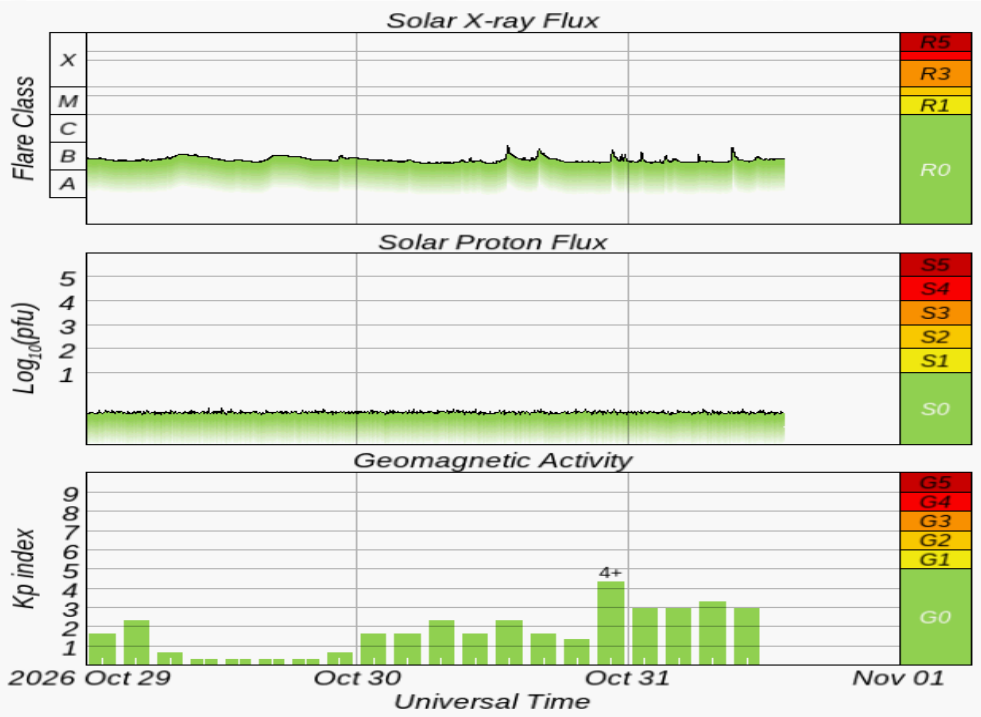

Solar Flare Risk	Active Watches & Warnings	Past 24 hours
M-class: 1%	Geomagnetic Storm: None	B7 Solar Flare
X-class: 1%	Radiation Storm: None	No Radio Blackouts

48-Hour Geomagnetic Forecast

10/31	11/1
Max Kp= 5 (G1)	Max Kp= 5 (G1)
Chance of minor activity = 35% severe activity = 10%	Chance of minor activity = 25% severe activity = 5%

•**Space Weather**: Solar activity is expected to be at very low levels through 2 Nov, with an isolated chance for a C-class flare. Disturbances to the solar wind field will begin today and continue through 2 Nov. The geomagnetic field is expected to reach G1 (Minor) geomagnetic storm levels on 31 Oct - 01 Nov due to influence from a positive polarity CHHSS. The overall space weather threat to Florida is very low.

SWO Communications Systems & Contact Information

Equipment	Contact	Status	Comments
Phone:	850-815-4001; 800-320-0519; 850-591-0071	Operational	
Fax:	850-815-4979	Operational	
Email:	SWP@em.myflorida.com	Operational	
SWO Tracker:	https://swo.floridadisaster.org	Operational	
SLERS:	DEM Statewide	Operational	
FNARS:	WGY974	Not Operational	System in Transition
Federal NAWAS:	State Watch Office	Not Operational	System in Transition
EMnet Message:	FL.000 - State Watch Office	Not Operational	System in Transition
EMnet Voice:	FL SWP - State Watch Office	Not Operational	System in Transition
IPAWS:	300006 - FL Florida Division of Emergency Management	Operational	
FIN:	SOFEOC	Not Operational	System in Transition
Satellite Phones:	MSAT 888-890-5178; Iridium 480-263-8838	Operational	
Website:	https://floridadisaster.org	Operational	

Users wishing to subscribe (approval pending) to this distribution list, register at:
https://public.govdelivery.com/accounts/FLDEM/subscriber/new?topic_id=Morning_SITREP

Austin Johnson

Digitally signed by Austin Johnson
Date: 2026.10.31 10:01:59 -04'00'