



Florida Division of Emergency Management State Watch Office

Morning Situation Report

Friday, February 13, 2026



State Emergency Operations Center Activation Level

Level 2 Activation



SERT On-Call Personnel

Position	Personnel	Phone	Email
Operations Chief	Amy Godsey	(850) 519-8483	Amy.Godsey@em.myflorida.com
Watch Officer	Caitlyn Gillespie	(850) 688-2119	Caitlyn.Gillespie@em.myflorida.com
Duty Officer	Jay Griffin	(850) 524-4094	Kellen.Griffin-Jay@em.myflorida.com
Operations Officer- Day	Cody Nowak	(850) 815-4001	SWP@em.myflorida.com
Operations Officer- Swing	Ahnaya Benjamin	(850) 815-4001	SWP@em.myflorida.com
Operations Officer- Night	Jim Lawhon	(850) 815-4001	SWP@em.myflorida.com
Meteorologist	Evan Newman	(850)-241-5606	Evan.Newman@em.myflorida.com
Plans Chief	Kaylynn Perry	(850) 254-5657	Plans_Command@em.myflorida.com
Logistics Chief	Christina Goetzman	(850) 519-8581	Christina.Goetzman@em.myflorida.com
Human Services Director	Pam Hughes	(850) 528-5638	Pamela.Hughes@em.myflorida.com
Emergency Services	Tim Kenyon	(850) 591-7732	Tim.Kenyon@em.myflorida.com
Infrastructure Branch Director	Paige Lay	(850) 591-9933	paige.lay@em.myflorida.com
ESF 8 On-Call	Hunter Stafford	(866) 786-4673	DLDOHDutyOfficers@flhealth.gov
Public Information Officer	Stephanie Hartman	(850) 570-3053	Stephanie.Hartman@em.myflorida.com
DEM Finance and Admin	Jeremy Smith	(850) 273-1273	Jeremy.Smith@em.myflorida.com



Response Regional Coordination Team

Team	County Location	Visits
Region 1: Jim Roberts	Gadsden	FDEM Everbridge & IPAWS Meeting
Region 2: Enrique Gaston	Leon	County EM Meeting
Region 3: Glen Hammers	Lafayette	FDEM Everbridge & IPAWS Meeting / County EM Visit
Region 4: Tara Kostich	Clay	FEMA Course Work
Region 5: Austin Beeghly	Orange	FSE / CFTDC
Region 6: Paul Siddall	Lee, Hillsborough	Return to Region 6 Travel
Region 7: Kathryn Hollenbeck	Out of Service	Leave (See Coverage)
Region 8: Amber Durden	Out of Service	Leave (See Coverage)
Region 9: Brittany Bremer	Collier	SRT Assessment (North Collier FR)
Region 10: Claudia Baker	Miami-Dade	Partners Meeting



Region 7 Coverage Provided By Response Coordinator 6
Region 8 Coverage Provided By Recovery Coordinator 8

Status
Normal Operations
Out of Service / Unavailable



Recovery Regional Coordination Team

Team	County Location	Status / Activities
Region 1: Allison Blevins	Leon	HQ Visit
Region 2: Justin Lazzara	Leon	Internal Stakeholder Call / Admin Duties
Region 3: Kevin Blom	Union	Internal Stakeholder Call / Admin Duties
Region 4: Joshua Saunders	Bradford	Vehicle Maintenance
Region 5: Elizabeth Caison	In Region	Off & Monitoring
Region 6: Rick Rogers	Citrus	Mitigation Meeting (V) / Admin Duties
Region 7: Vacant	N/A	See Coverage
Region 8: Ja-Pheth Butler-Miller	Indian River	Internal Stakeholder Call / Admin Duties
Region 9: Vacant	N/A	See Coverage
Region 10: Brian Lee	Miami-Dade	Mitigation Meeting (V) / Admin Duties

Region 3 Coverage Provided By Recovery Coordinator 2 & 4

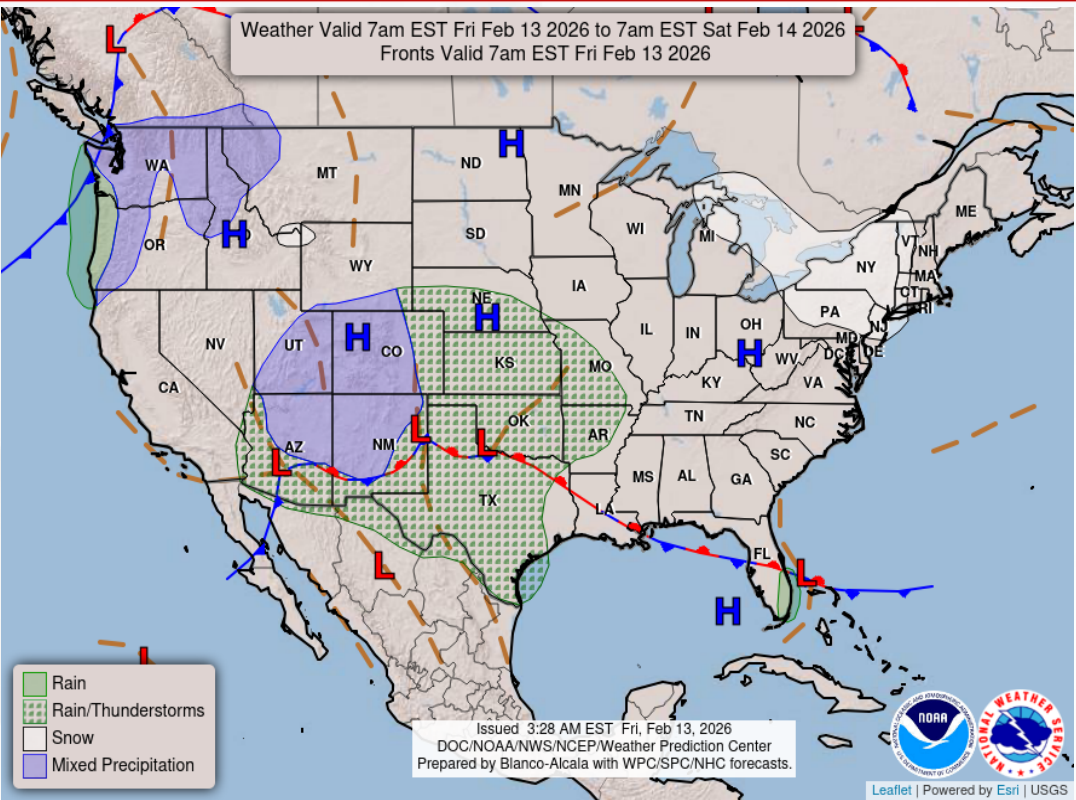
Region 7 Coverage Provided By Recovery Coordinator 6 & 8

Region 9 Coverage Provided By Recovery Coordinator 6 & 8

Status
Normal Operations
In Region / Delayed Response
Deployed / Delayed Response
Out of Service / Unavailable

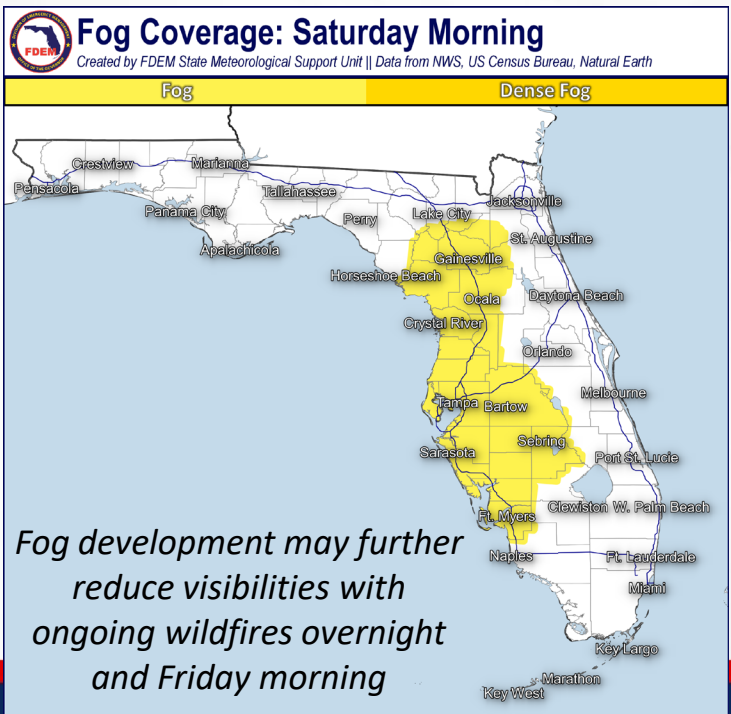
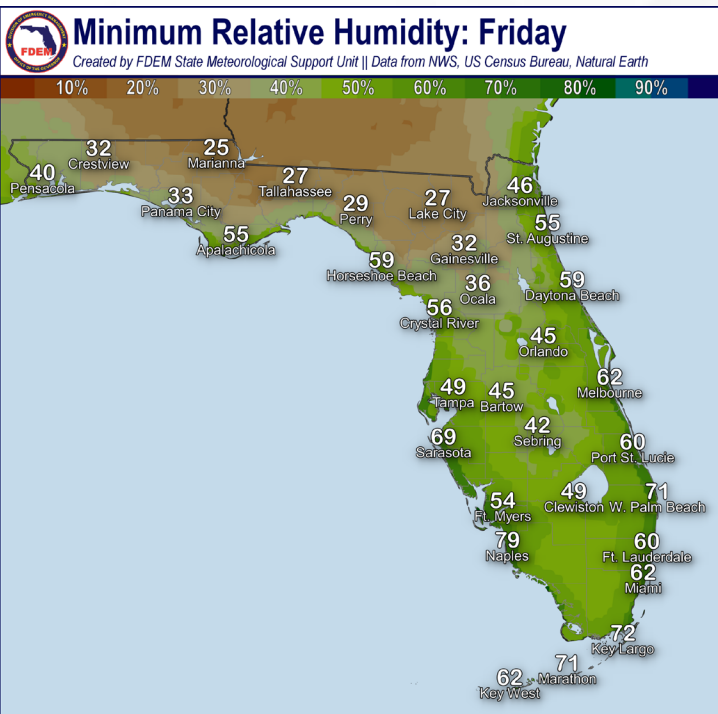


Meteorology Summary



Today's Weather Map

Threat	R1	R2	R3	R4	R5	R6	R7	R8	R9	R10
Lightning										
Tornado										
Damaging Wind										
Hail										
Flash Flooding										
Freeze (Overnight)										
Fog (Overnight)			L	L	M	M	M	M	M	L
Wildfire	M	M	M	M	M	M	M	M	M	M
Rip Currents	M	M	L	M	M	L		M	L	L
Lake Okeechobee Elevation	12.61 ft. (1.97 ft. <u>Below</u> Normal)									
Keetch-Byram Drought Index	495 (+4) on a scale from 0 (very moist) to 800 (very dry)									





Meteorology Summary

Statewide Overview, Next 24 Hours:

Dense Fog Advisories will remain in effect until mid-morning for West-Central Florida before fog and low clouds slowly lift and dissipate. *Some areas of fog may linger longer, especially near the coast.* A mostly sunny day is expected across the state as high pressure briefly settles across the Southeast U.S. Very dry air will filter across North Florida, particularly the I-10 corridor, where relative humidities will dip **below critical thresholds** this afternoon (**20-30% RH values**). Given the ongoing **severe to extreme drought**, this will encourage **elevated wildfire conditions** this afternoon. *Locally greater wildfire risk cannot be ruled out, especially north of the I-10 corridor.* Elevated conditions can also be expected across Central and South Florida in areas experiencing the most severe drought.


Highs will reach the 70s for much of the state this afternoon, with areas of coastal North Florida staying in the middle to upper 60s and interior South Florida creeping into the lower 80s.

Dry conditions will continue to prevail overnight with clear skies. Another round of **patchy fog and low clouds** is expected across Central and South Florida tonight, especially along the Gulf-facing coasts and adjacent interior locations where areas of **dense fog** cannot be ruled out. *Foggy conditions combined with ongoing smoke from wildfires will further reduce visibilities, and caution should be advised during the morning commute.* Lows will cool off into the lower to middle 40s across North Florida, upper 40s to middle 50s in Central Florida, and upper 50s to lower 60s in South Florida.



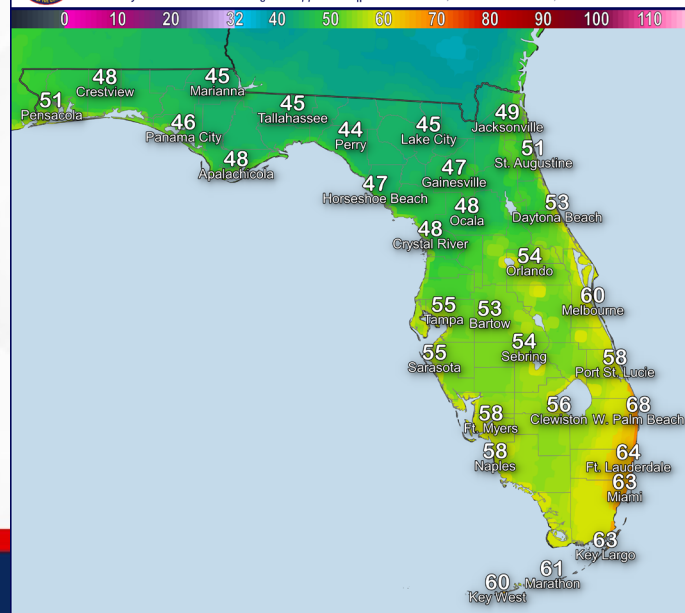
High Temperatures: Friday

Created by FDEM State Meteorological Support Unit || Data from NWS, US Census Bureau, Natural Earth



Low Temperatures: Friday Night

Created by FDEM State Meteorological Support Unit || Data from NWS, US Census Bureau, Natural Earth





Coastal Hazards & Hydrology

Rip Currents: Lighter winds and declining ocean swells will allow Panhandle beaches to return to a **moderate risk**. Similarly, a **moderate risk for rip currents** is expected to return to East Coast beaches with lighter winds and declining long-period ocean swells. A low risk is expected for West Coast beaches. For the latest Rip Current Outlook, visit www.weather.gov/beach.

Marine Hazards: Calm marine conditions are expected statewide with waves near 1-2' for all beaches. A few waves upwards of 3' cannot be ruled out for Space and Treasure Coast beaches.

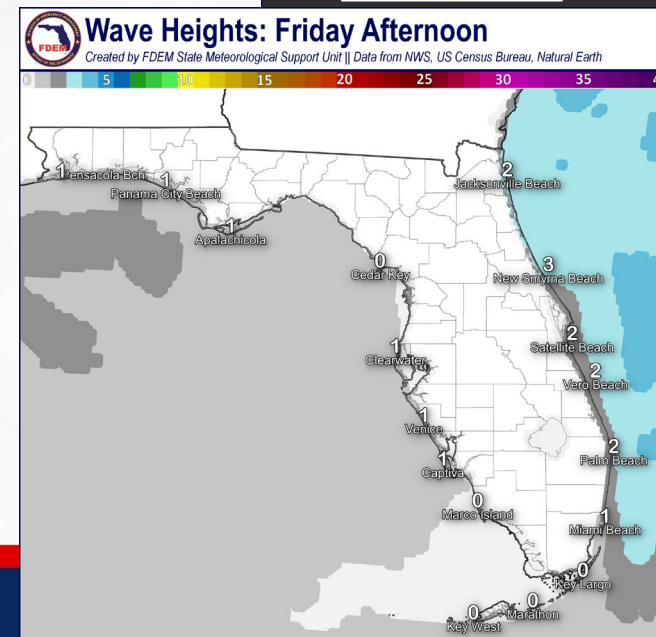
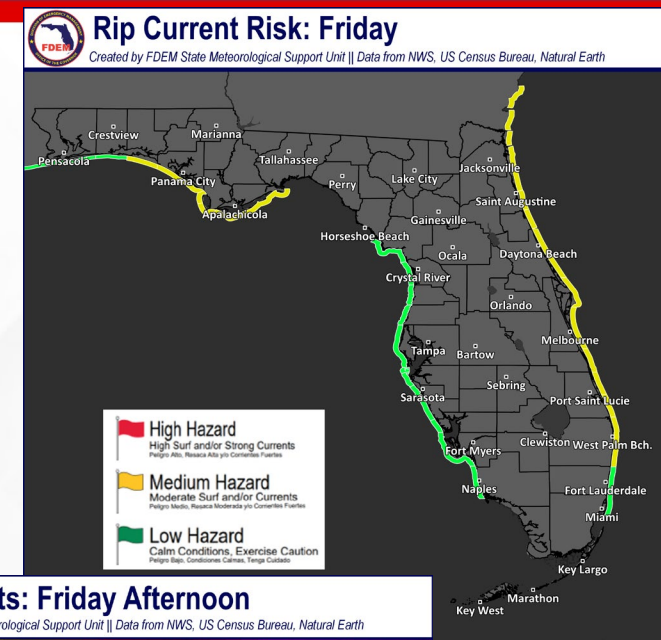
Red Tide was observed at background concentrations in Okaloosa County, background to low concentrations in Bay County, and background to very low concentrations in Gulf County. Along the Florida East Coast, red tide was observed at very low concentrations from Palm Beach County. It was not observed in Southwest Florida over the past week (valid 2/6/2026).

Coastal Flooding: There is no risk for coastal flooding today.

Flash Flooding: There is no organized risk for flash flooding today.

Riverine Flooding: There are no riverine concerns across Florida. For more information, visit the River Forecast Center.

Lake Okeechobee's average elevation is 12.61 feet, which is within the operational band and is 1.97 feet below normal for this time of year.



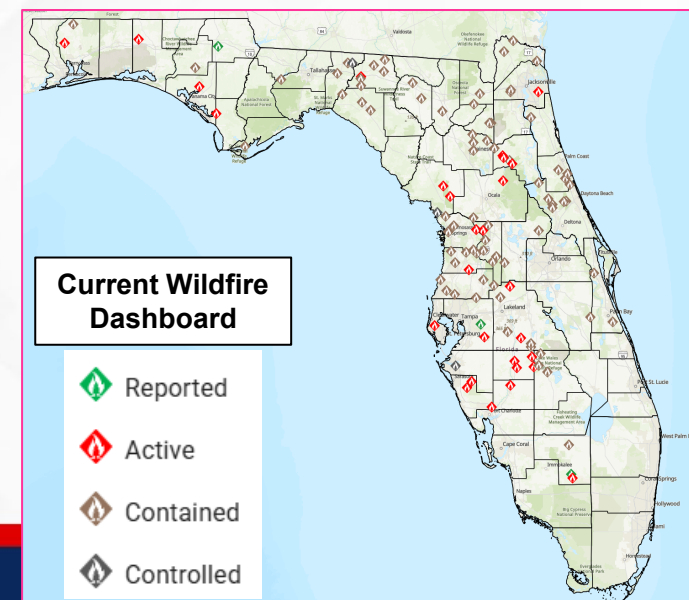
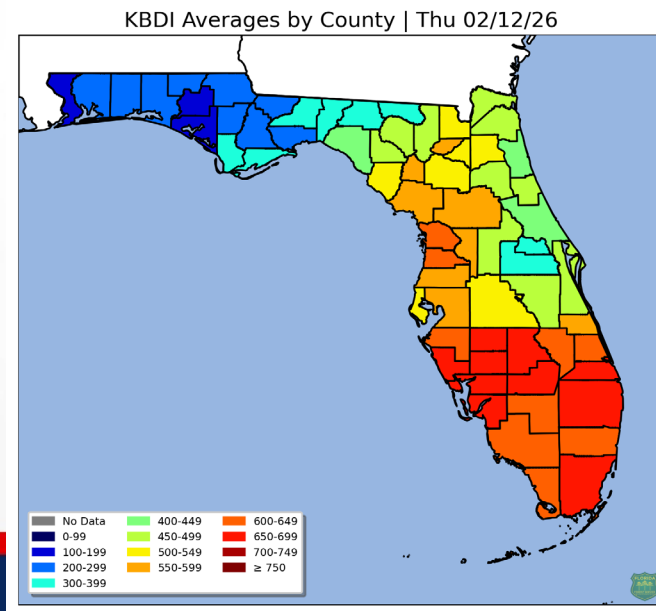
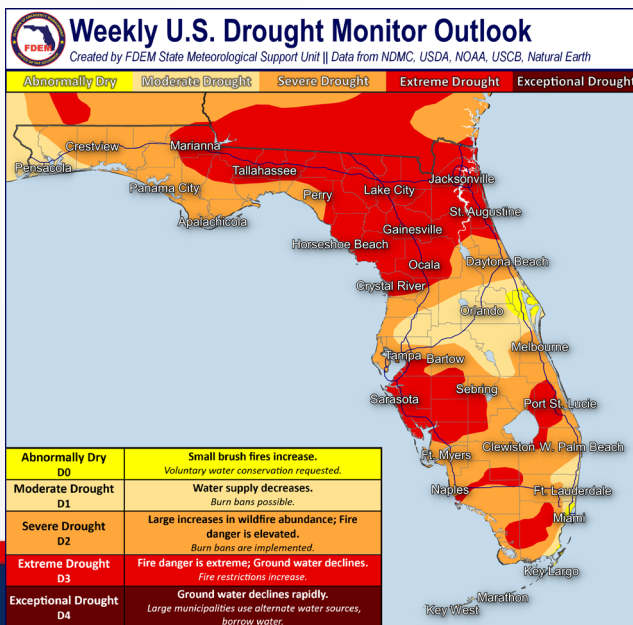


Drought & Fire Weather

Fire Weather: Foggy conditions and low clouds can be expected throughout the morning hours across Central and South Florida as it slowly lifts and dissipates. A mostly sunny and dry day is expected across the state with relative humidities dipping **below critical thresholds** across North Florida and the I-10 corridor (20-30% RH values). Winds will remain light statewide, though the ongoing **severe** to **extreme drought** across much of the state will encourage **elevated wildfire conditions**. *Locally greater wildfire risk cannot be ruled out across North Florida*. Relative humidities will quickly recover overnight, though another round of **patchy dense fog** is possible across West-Central and South Florida. *Foggy conditions combined with wildfire smoke will lead to reduced visibilities*. According to the [Florida Forest Service](#), there are 100 active wildfires across the state burning approximately 7,806 acres.


Drought (2/12/26): It has become a recent theme in the weather pattern for a frontal passage to sweep through portions of the state every week or so with light to moderate rainfall. However, rainfall totals with these frontal passages have been short of alleviating with very little relief to the ongoing drought. The most recent frontal passage, about a week ago on 2/5, continued this theme with light rain across the state but totals mainly below 0.5". With little rainfall from this system and mostly warm, dry, and even breezy conditions at times in its wake since then, drought has worsened for much of the state as reflected in the latest Drought Monitor outlook. Across North Florida, the "wettest" location in recent weeks has been the far western Panhandle where a **moderate drought (level 1 of 4)** remains in place. However, across the remainder of the Panhandle, Big Bend, and Northeast Florida, **severe (level 2 of 4)** to **extreme drought (level 3 of 4)** is still outlooked where 60-day rainfall departures are between 4-7". Streamflows in these areas continue to decline and run well below normal. In this week's most recent outlook, the biggest change was further expansion of the **extreme drought** eastward across the remainder of Northeast Florida to the coastline. Some slight expansion westward into Jackson County was also added as well. Throughout Central Florida and along the I-4 corridor, the abnormally dry (*emerging drought*) conditions have been mostly upgraded to a **moderate drought (level 1 of 4)** in the most recent outlook. Locally heavier rainfall has fallen along the I-4 corridor since late Autumn, though dry conditions in recent weeks have begun to bring further drought deterioration. Worsening of drought was also noted in portions of South Florida with only the coastal areas of Southeast Florida remaining in a moderate drought. Elsewhere, a **severe** to **extreme drought** is in place, with the newest pockets of extreme drought across interior Martin and St. Lucie counties, interior Monroe and Miami-Dade counties, and Collier/Hendry counties. 60-day rainfall departures throughout South Florida have grown to 2-4" for most locations, with pockets of 5" departures in localized areas. Recent KBDI also indicates short-term "flash drought" has worsened across all South Florida with widespread county-averaged values of greater than 600. A recent uptick in wildfire activity has been observed because of the worsening drought and dry conditions. Over the next week, a strong cold front is forecast to pass through the state Sunday and early Monday (2/15-2/16) with scattered showers and a few embedded thunderstorms. Some of this activity could bring a few locally heavy downpours, and rainfall totals are forecast to reach 1-2" for much of the Panhandle and Big Bend. However, this activity will likely begin to weaken as it treks south and east across the Peninsula with rainfall totals below 1" across Central Florida and below 0.5" in South Florida. Although there could be some *beneficial* rains to North Florida with this front, rainfall totals will not be nearly enough to put much of a dent in the drought. Similarly across Central and South Florida, though even lower rainfall totals will encourage worsening drought which will likely be reflected in next week's Drought Monitor. As of this outlook, nearly 99% of the state is under a **moderate drought (level 1 of 4)** or worse.

The **Keetch-Byram Drought Index** average for Florida is **495 (+4)** on a scale from 0 (very wet) to 800 (very dry). There are **34** Florida counties that have an average KBDI above 500 (drought/increased fire danger).

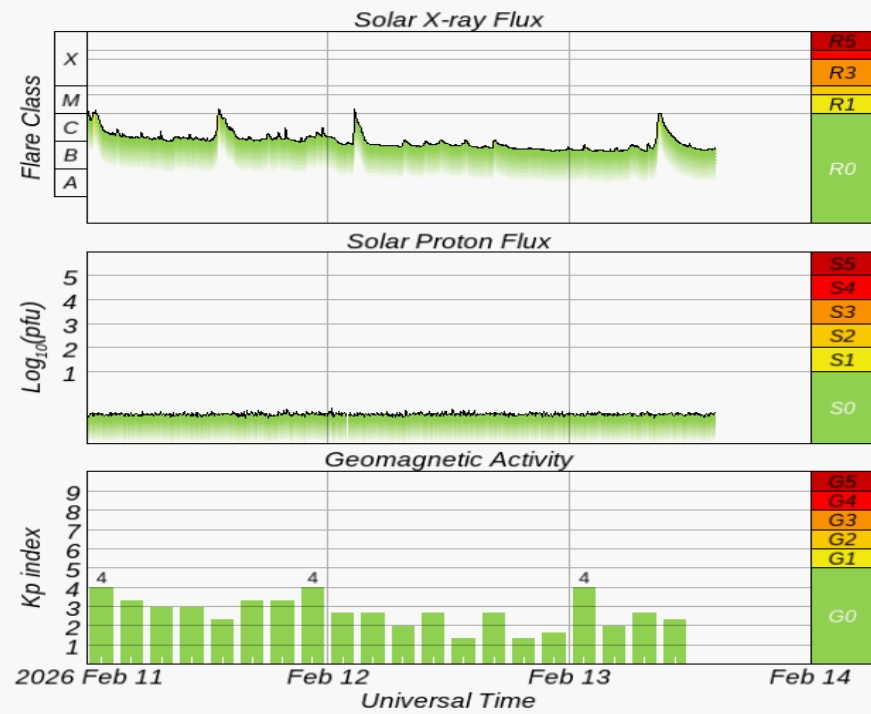





Space Weather



Current Sunspots



Solar Flare Risk	Active Watches & Warnings	Past 24 hours
M-class: 10%	Geomagnetic Storm: None	M1 Solar Flare
X-class: 5%	Radiation Storm: None	R1 Radio Blackout

48-Hour Geomagnetic Forecast	
2/13	2/14
Max Kp= 4 (G0)	Max Kp= 3 (G0)
Chance of minor activity = 5% severe activity = 1%	Chance of minor activity = 5% severe activity = 1%

Space Weather: Solar activity is expected to return to low levels as sunspot #4366 has rotated off the western limb of the sun. There remains a slight chance of a strong (M-class) or significant (X-class) solar flare with the current Earth-facing sunspot activity, particularly sunspot #4373. Should any solar flares occur, minor to moderate (R1-R2) radio blackouts will accompany M-class flares and strong (R3) radio blackouts will accompany X-class flares. Solar wind conditions will return to background conditions today before some slight enhancements this weekend with a return of Coronal Hole High Solar Stream (CH HSS) winds. Geomagnetic activity will also be at mostly quiet levels before unsettled to active levels return on Saturday and Sunday from the CH HSS effects and a possible weak Coronal Mass Ejection (CME). The overall threat to Florida is low.



SWO Communications Systems & Contact Information

Equipment	Contact	Status	Comments
Phone:	800-320-0519, 850-815-4001, 850-591-0071 (Backup Cell)	Operational	
Backup Landline:	850-487-3234, 850-487-3228	Operational	
Fax:	850-815-4979	Operational	
Email:	SWP@em.myflorida.com	Operational	
SWO Tracker:	https://apps.floridadisaster.org/SWO/	Operational	
SLERS:	DEM Statewide	Operational	
FNARS:	WGY974	Operational	
Federal NAWAS:	State Watch Office	Operational	
EMnet Message:	FL.000- State Watch Office	Operational	
EMnet Voice:	FL SWP- State Watch Office	Operational	
IPAWS:	LP.1 Stations via Emnet	Operational	
FIN:	SOFEOC	Operational	
Satellite Phones:	MSAT 888-890-5178 or Iridium 480-263-8838	Operational	
Website:	http://www.floridadisaster.org	Operational	

Users wishing to subscribe (approval pending) to this distribution list, register at:

https://public.govdelivery.com/accounts/FLDEM/subscriber/new?topic_id=Morning_SITREP