

# CITY OF ALAMEDA

## WILLIE STARGELL AVENUE SAFETY IMPROVEMENTS PROJECT

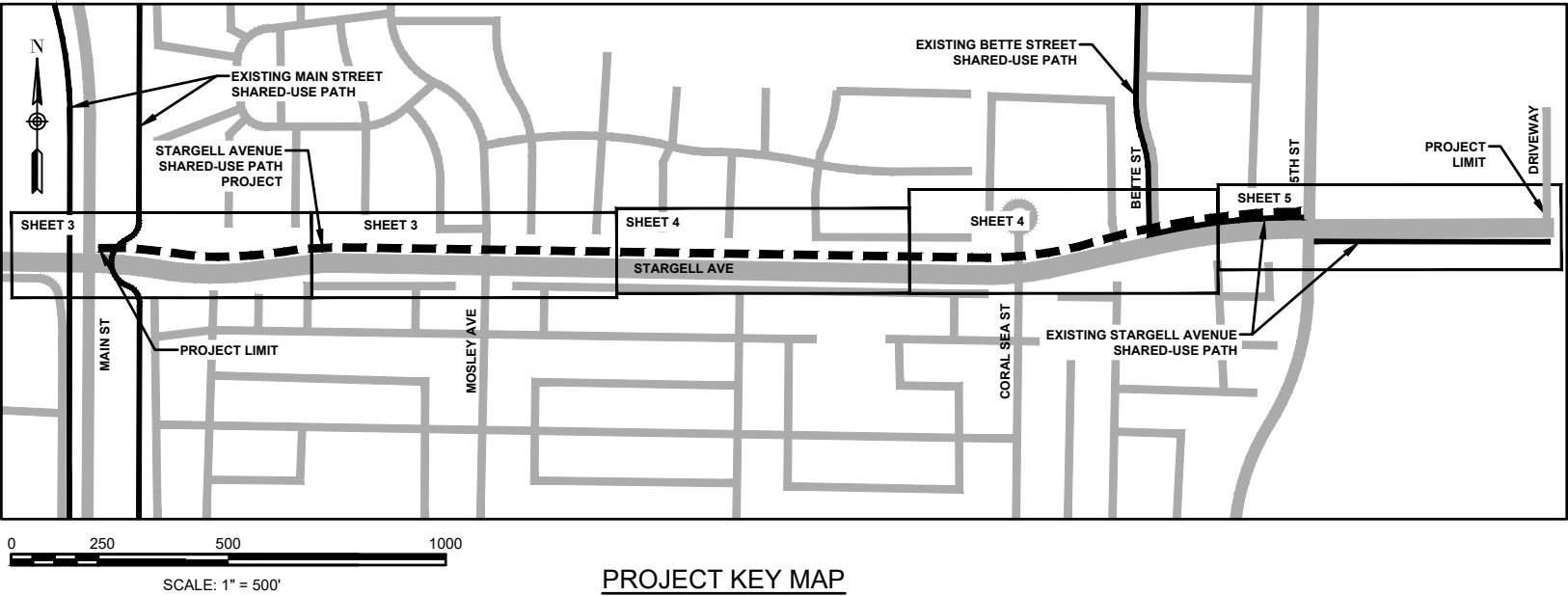
### MAIN STREET TO 5TH STREET

#### SHEET INDEX

<u>SHEET NO.</u>	<u>SHEET NAME</u>
1	TITLE SHEET
2	TYPICAL CROSS SECTIONS (EXISTING AND PROPOSED)
3-5	PLAN VIEW CONCEPT DESIGN



PROJECT VICINITY MAP




PROJECT KEY MAP

PRELIMINARY CONCEPT  
NOT FOR CONSTRUCTION

THIS IS A PRELIMINARY CONCEPT. FIELD VERIFICATION, SITE CONDITION ASSESSMENTS, ENGINEERING ANALYSIS, AND DESIGN ARE NECESSARY PRIOR TO IMPLEMENTING ANY OF THE RECOMMENDATIONS CONTAINED HEREIN.

REUSE OF DOCUMENTS

ALL DRAWINGS ARE INSTRUMENTS OF PROFESSIONAL SERVICE FOR THIS PROJECT. REUSE OR ALTERATION IS AT THE USER'S SOLE RISK.



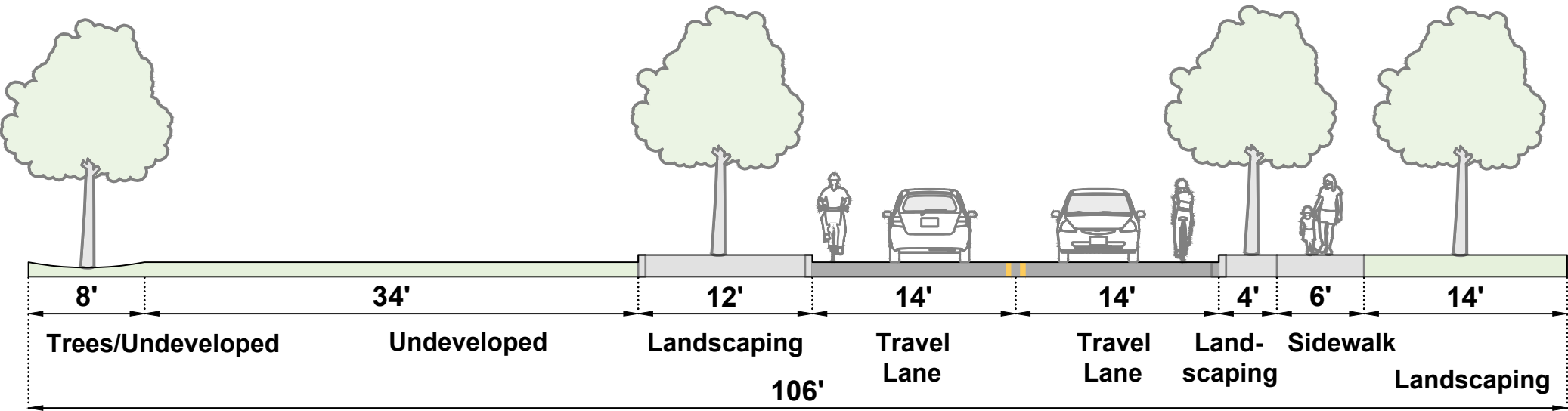
DRAWN BY: SD
CHECKED BY: SR
DATE: June 2022
SHEET NUMBER 1 of 5

City of Alameda

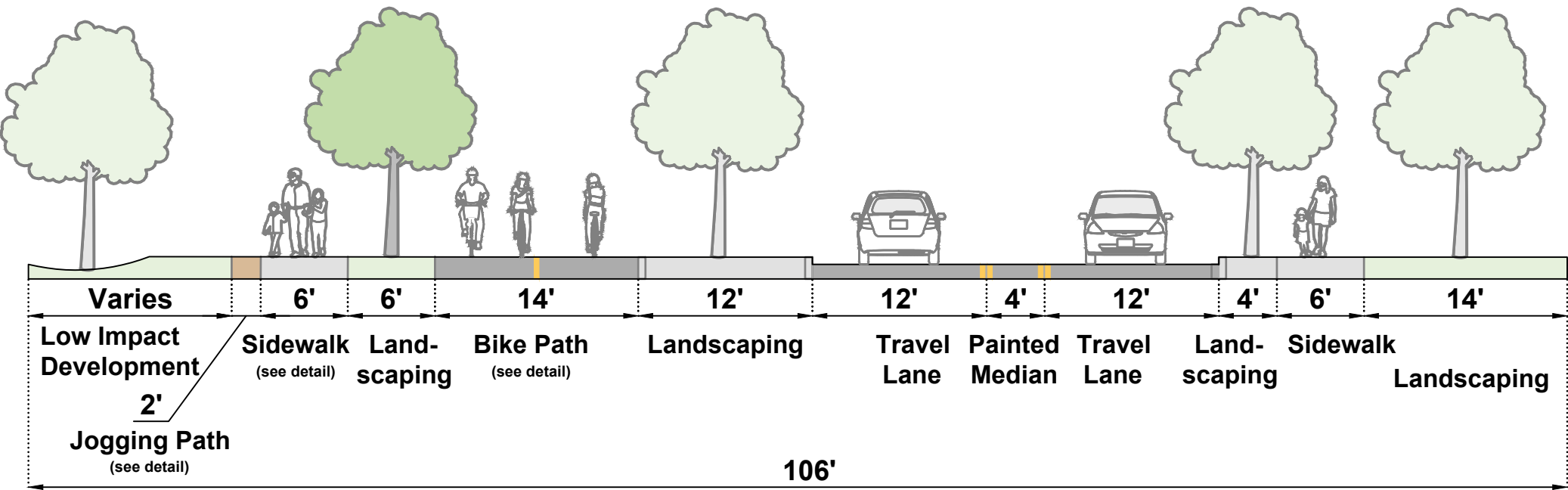
Willie Stargell Avenue  
Safety Improvements Project  
(Main Street to 5th Street)

# Stargell Avenue Typical Cross Sections (Looking East)

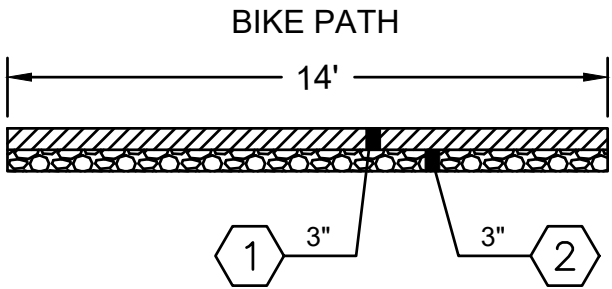
## Existing



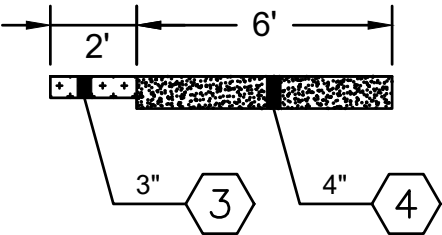
## Proposed



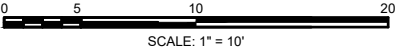
## DETAIL OF SHARED-USE PATH ELEMENTS NOT TO SCALE



## SIDEWALK AND JOGGING PATH



- 1 HMA PAVEMENT
- 2 CLASS 2 MINERAL AGGREGATE
- 3 DECOMPOSED GRANITE
- 4 CONCRETE



### PRELIMINARY CONCEPT NOT FOR CONSTRUCTION

THIS IS A PRELIMINARY CONCEPT. FIELD VERIFICATION, SITE CONDITION ASSESSMENTS, ENGINEERING ANALYSIS, AND DESIGN ARE NECESSARY PRIOR TO IMPLEMENTING ANY OF THE RECOMMENDATIONS CONTAINED HEREIN.

### REUSE OF DOCUMENTS

ALL DRAWINGS ARE INSTRUMENTS OF PROFESSIONAL SERVICE FOR THIS PROJECT. REUSE OR ALTERATION IS AT THE USER'S SOLE RISK.



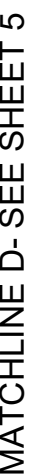
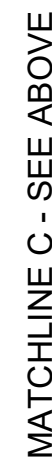
DRAWN BY:  
SD  
CHECKED BY:  
SR  
DATE:  
June 2022  
SHEET NUMBER  
2 of 5

City of Alameda  
Willie Stargell Avenue  
Safety Improvements Project  
(Main Street to 5th Street)





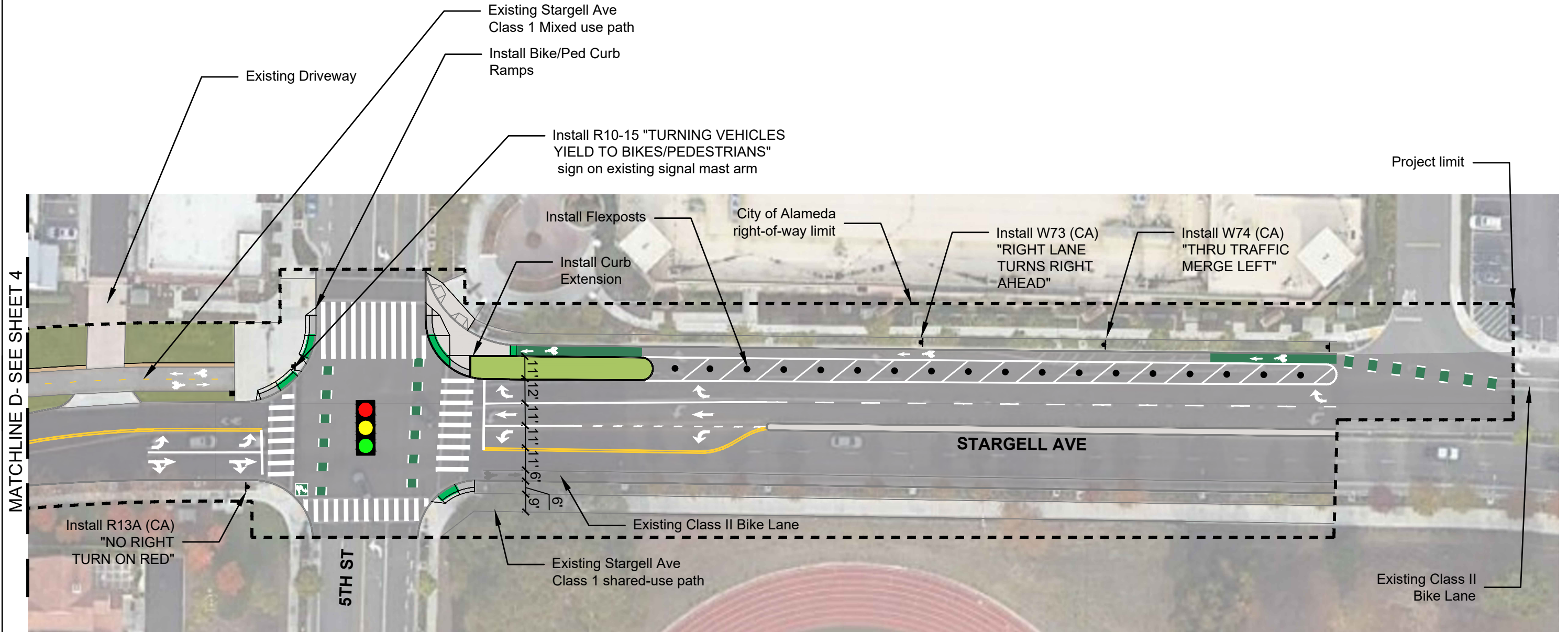




City of Alameda  
Willie Stargell Avenue  
Safety Improvements Project  
(Main Street to 5th Street)



\\egnydrive\projects\F0000\F031.04\_City of Alameda On-Call Engineering Services FY1819\_Stargell Grant Application\CAD\Stargell Concept Design\_06012022.dwg



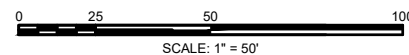
Asphalt Pavement to remain

## LEGEND

- Asphalt Pavement
- Concrete Pavement
- Decomposed Granite
- Landscaping

- Low Impact Development (LID) measures for project stormwater
- Existing Landscaping
- Existing Curb
- Proposed Curb

- Tree
- Utility Pole
- Bench
- Path Lighting
- Trash Receptacle




### PRELIMINARY CONCEPT NOT FOR CONSTRUCTION

THIS IS A PRELIMINARY CONCEPT. FIELD VERIFICATION, SITE  
CONDITION ASSESSMENTS, ENGINEERING ANALYSIS, AND DESIGN  
ARE NECESSARY PRIOR TO IMPLEMENTING ANY OF THE  
RECOMMENDATIONS CONTAINED HEREIN.

### REUSE OF DOCUMENTS

ALL DRAWINGS ARE INSTRUMENTS OF  
PROFESSIONAL SERVICE FOR THIS PROJECT.  
REUSE OR ALTERATION IS AT THE USER'S  
SOLE RISK.



DRAWN BY:  
SD  
CHECKED BY:  
SR  
DATE:  
June 2022  
SHEET NUMBER  
5 of 5

City of Alameda  
Willie Stargell Avenue  
Safety Improvements Project  
(Main Street to 5th Street)