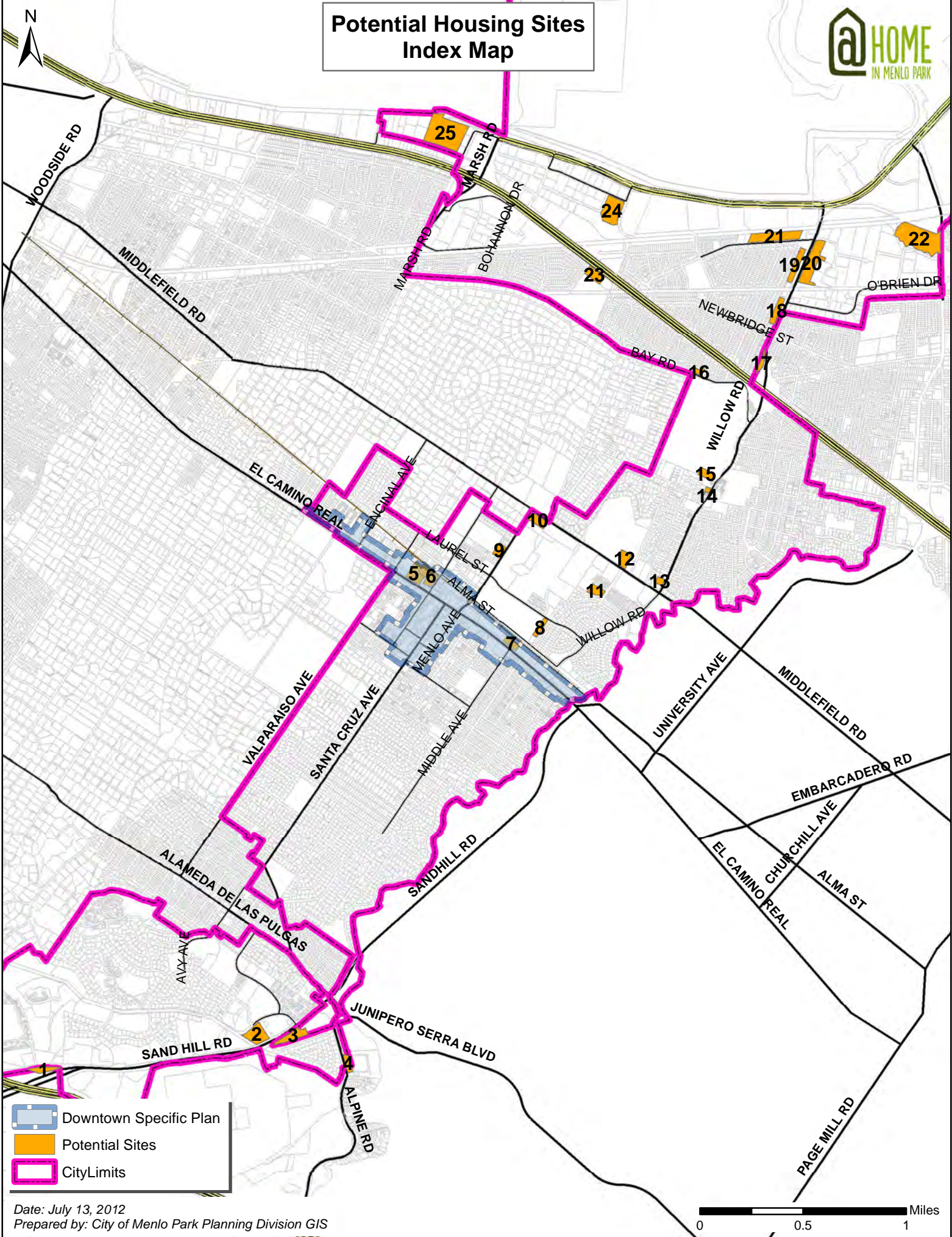





Potential Housing Sites Index Map



-  Downtown Specific Plan
-  Potential Sites
-  City Limits

Date: July 13, 2012
 Prepared by: City of Menlo Park Planning Division GIS

