



# **FEMA**

## **Daily Operations Briefing**

**Sunday, January 31, 2016**

**8:30 a.m. EST**

# Significant Activity: Jan 30 - 31



**Significant Events:** None

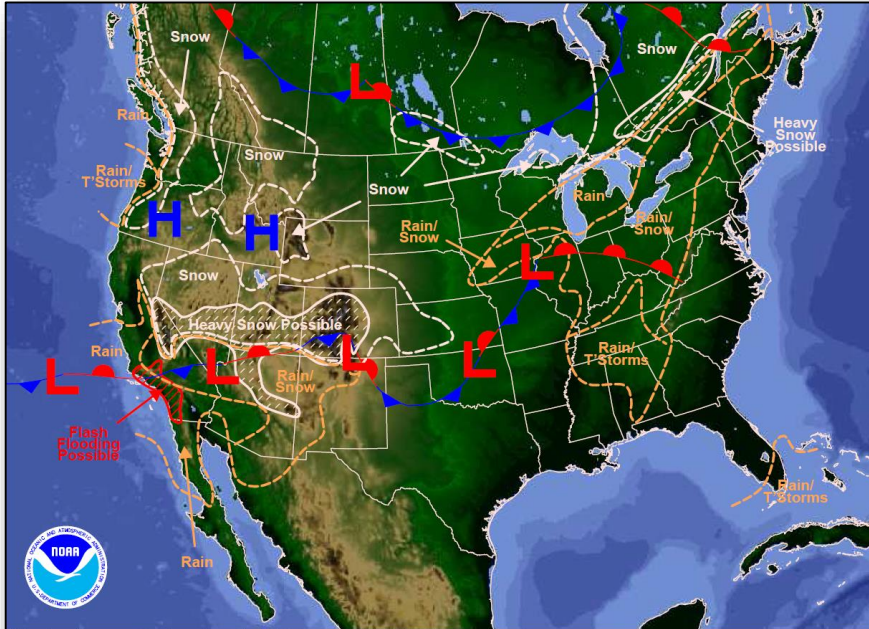
**Significant Weather:**

- Rain and thunderstorms – Pacific Northwest; Southeast to Tennessee Valley
- Heavy snow possible – Central Great Basin to Central Plains
- Rain – Central CA to Southwest; Upper Mississippi Valley to Great Lakes
- Flash flooding possible – Southern CA
- Snow – Northern Intermountain to Northern Plains; Central Great Basin to Central Plains
- Rain and snow – Southwest to Southern Rockies; Middle Mississippi Valley to Northeast
- Red Flag Warnings / Critical/Elevated Fire Weather Areas – AZ, NM & TX
- Space weather: Past 24 hours – none; next 24 hours – none

**Earthquake Activity:** No significant activity

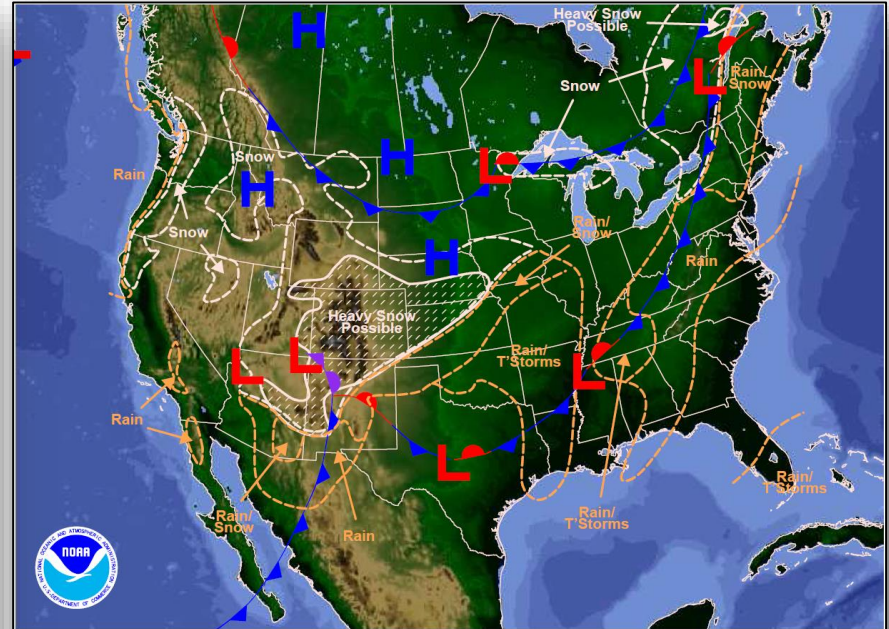
**Declaration Activity:** None

# National Weather Forecast



Weather Forecast for Sun, Jan 31, 2016, issued 3:56 AM EST  
DOC/NOAA/NWS/NCEP/Weather Prediction Center  
Prepared by Kong based on WPC, SPC and NHC forecasts

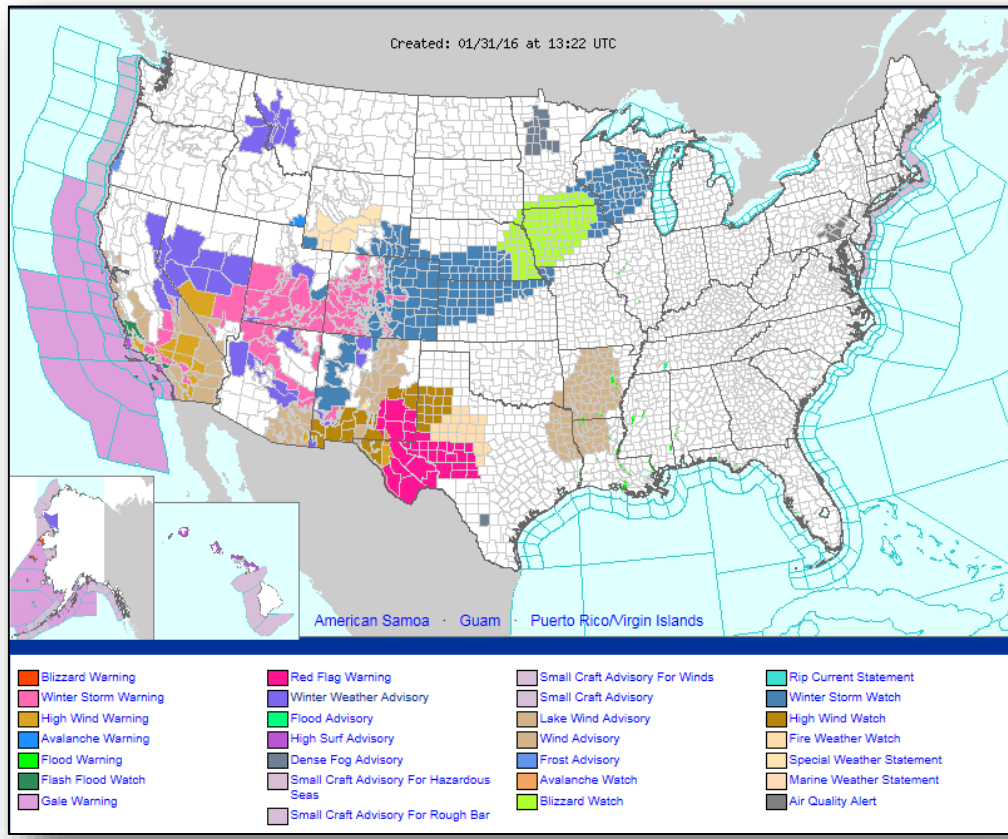
*Today*



Weather Forecast for Mon, Feb 01, 2016, issued 3:59 AM EST Sun, Jan 31, 2016  
DOC/NOAA/NWS/NCEP/Weather Prediction Center  
Prepared by Kong based on WPC, SPC and NHC forecasts

*Tomorrow*

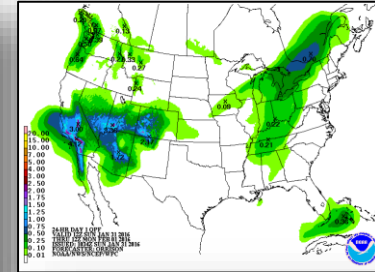
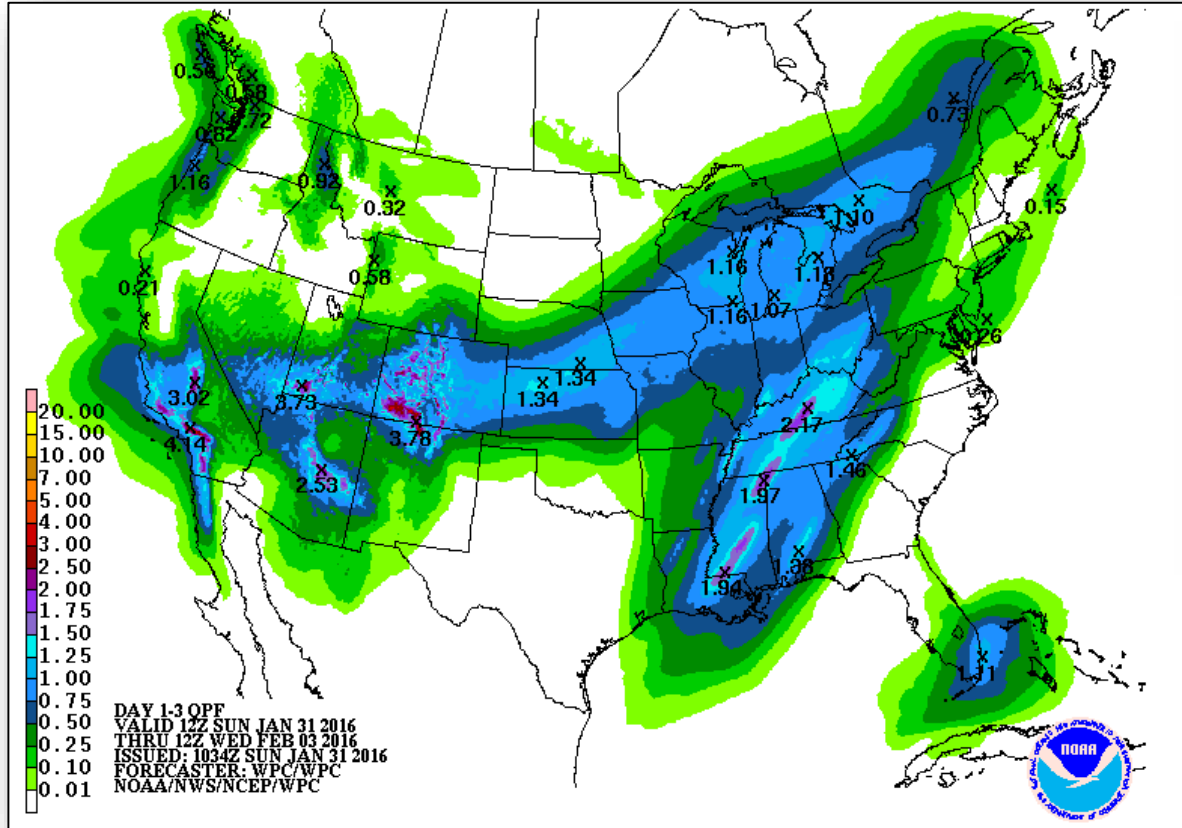
# Active Watches/Warnings



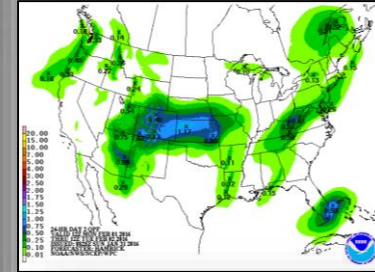
# Precipitation Forecast, 1-3 Day



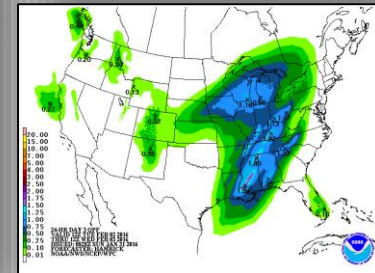
FEMA



Day 1

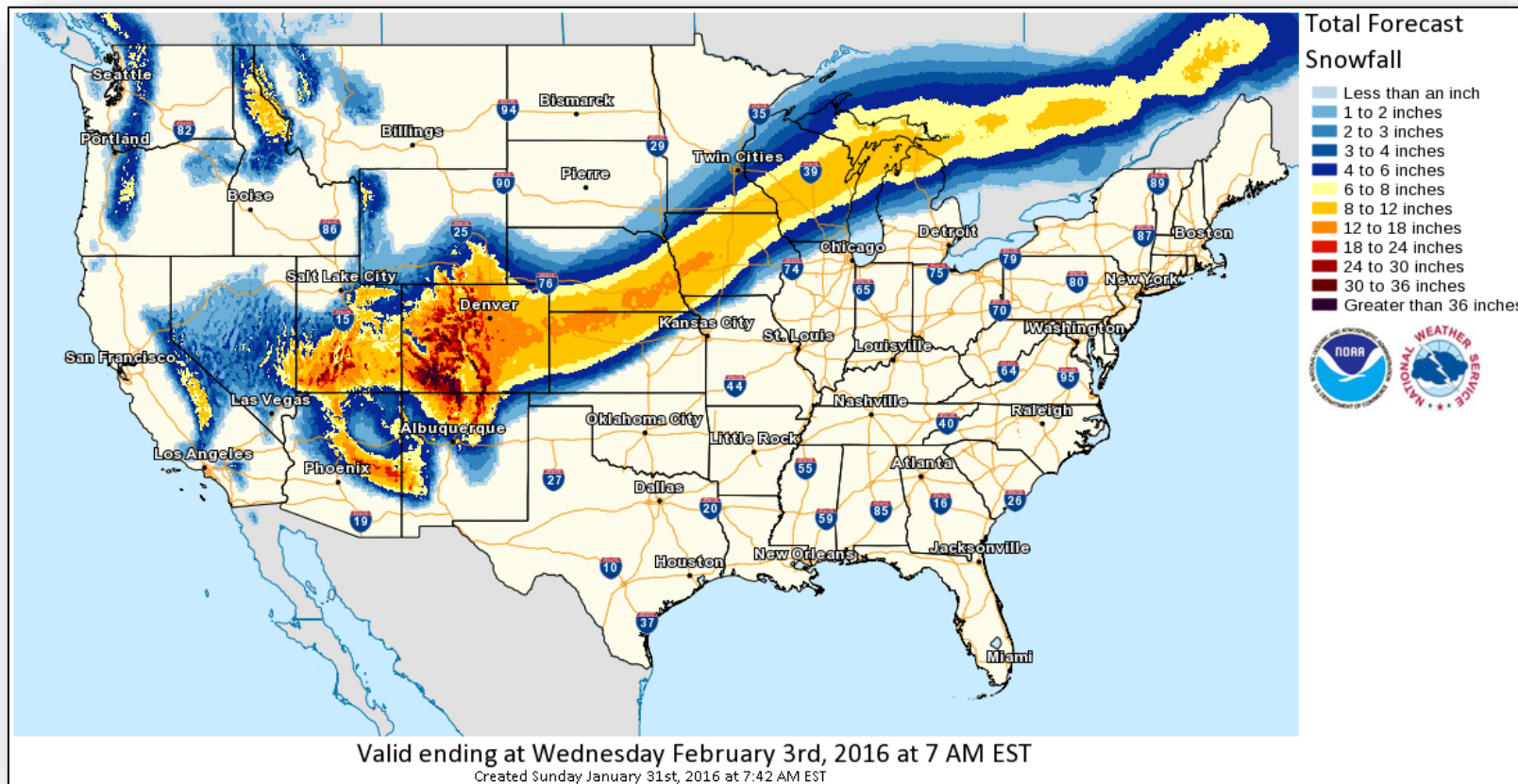


Day 2

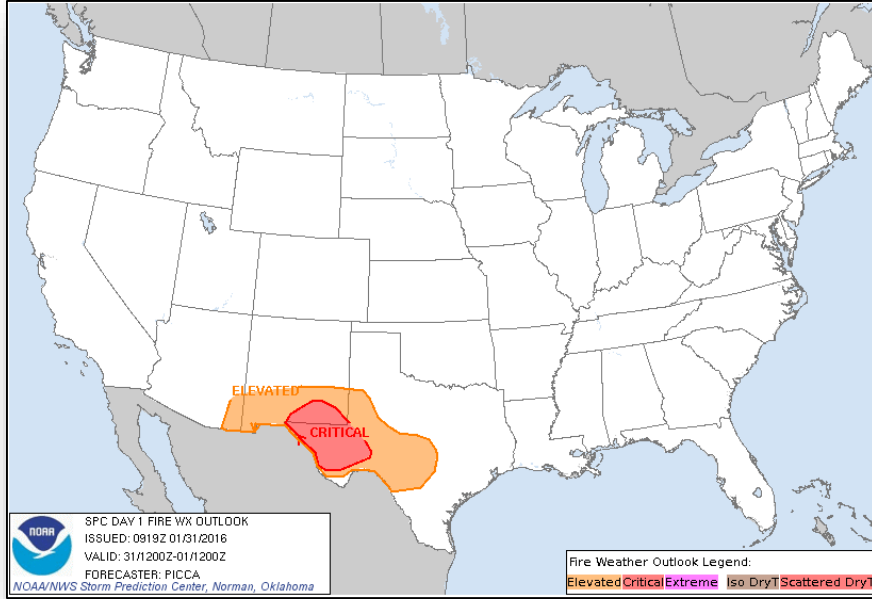


Day 3

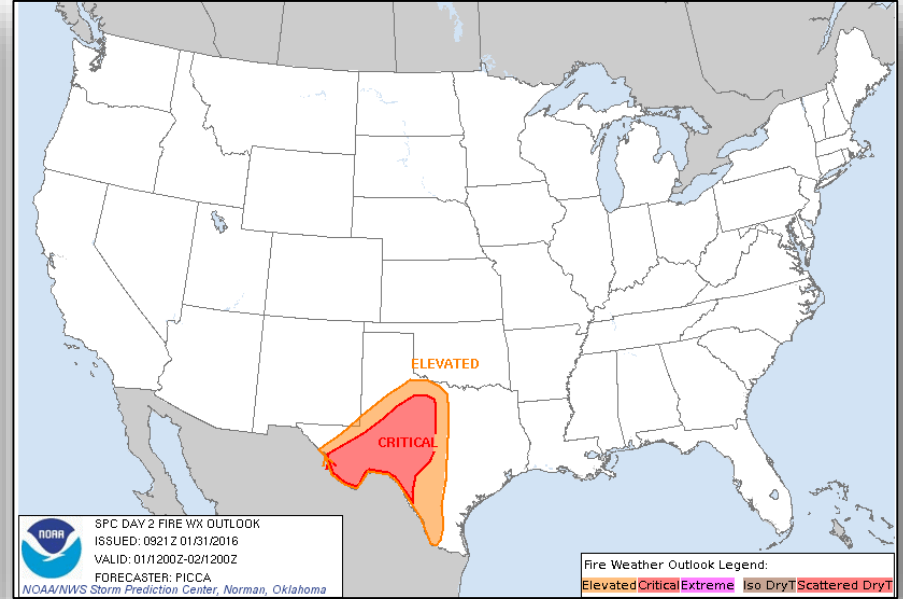
# Total Forecast Snowfall



# Fire Weather Outlook

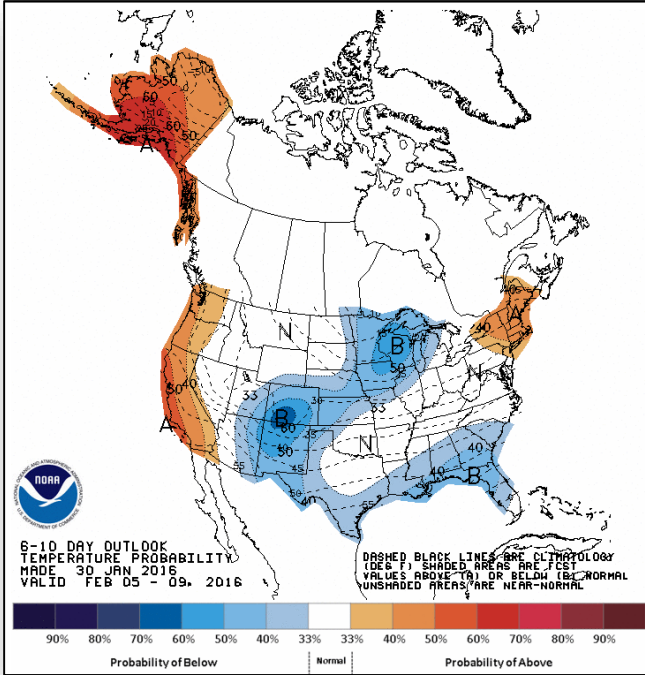


*Today*

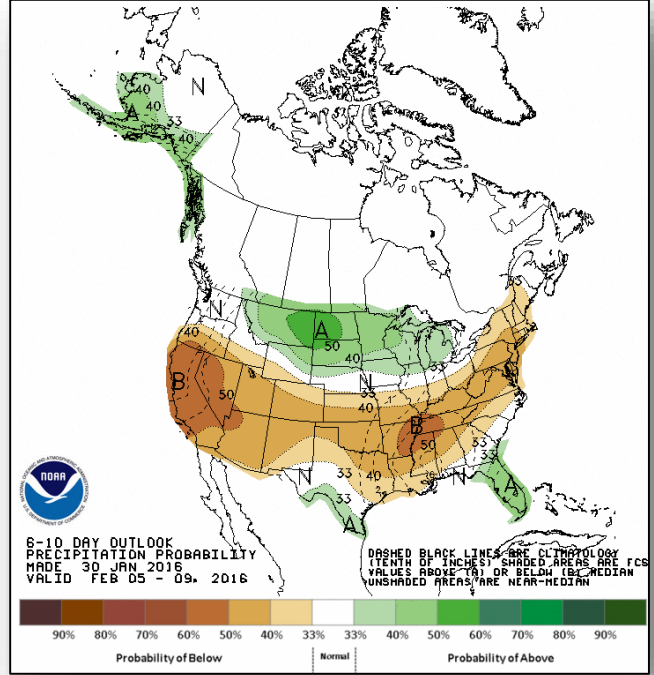


*Tomorrow*

# 6-10 Day Outlooks



**Temperature Probability**

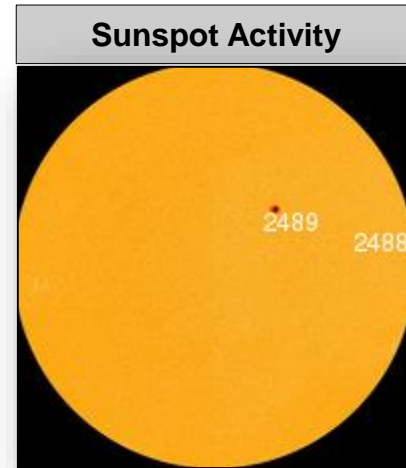



**Precipitation Probability**



# Space Weather

	Past 24 Hours	Current	Next 24 Hours
Space Weather Activity	None	None	None
Geomagnetic Storms	None	None	None
Solar Radiation Storms	None	None	None
Radio Blackouts	None	None	None



# Disaster Requests & Declarations



Declaration Requests in Process		Requests APPROVED (since last report)	Requests DENIED (since last report)
<b>7</b>	<b>Date Requested</b>	<b>0</b>	<b>0</b>
LA – EM Severe Storms and Flooding	January 8, 2016		
ID – DR Severe Winter Storm	January 21, 2016		
WA – DR Severe Winter Storm, Tornadoes, Straight-line Winds, Flooding, Landslides, and Mudslides	January 25, 2016		
TX – DR Severe Winter Storms, Tornadoes, Straight-line Winds, Winter Storms, and Flooding	January 26, 2016		
AR – DR Severe Storms, Tornadoes, Straight-line Winds, and Flooding	January 26, 2016		
OK – DR Severe Winter Storms and Flooding	January 29, 2016		
DC – DR Snowstorm	January 29, 2016		

# Wildfire Summary



Fire Name (County)	FMAG #	Acres burned	% Contained Est. Containment date	Evacuations (Residents)	Structures Threatened	Fatalities / Injuries
<b>Oklahoma (1)</b>						
Oak Grove Fire (Creek County)	FEMA-XXXX-FM-OK Approved January 29	700 (-2,300)	30% (+10%)	Voluntary (100)	0 / 770 (200 homes, 20 multiple residences)	0/0



# Joint Preliminary Damage Assessments



Region	State / Location	Event	IA/PA	Number of Counties		Start – End
				Requested	Complete	
II	NJ	Snowstorm January 22-23, 2016	IA	3	0	2/1-TBD
			PA	17	0	2/1-TBD
III	DC	Severe Winter Storm/Snowstorm January 22-23, 2016	PA	1	0	2/2-TBD
	MD	Severe Winter Storm/Snowstorm January 22-23, 2016	PA	24	0	2/2-TBD
IV	GA	Severe Weather & Flooding December 23, 2015 – continuing	PA	33	27	1/20 – TBD
V	IL	Severe Storms & Flooding December 23, 2015 - January 13, 2016	IA	10	0	2/4-TBD
			PA	19	0	2/1-TBD
VI	AR	Severe Storms & Flooding December 26, 2015 – continuing	IA	19	19	1/11 – 1/22
			PA	41	40	1/6 – TBD
	NM	Winter Storms December 26, 2015 - continuing	PA	5	0	1/29 -TBD
X	AK (St. George Island)	Winter Storm December 12-19, 2015	PA	1	1	1/26-1/28

# FEMA Readiness – Deployable Teams /Assets



Deployable Teams/Assets									
Resource	Status	Total	FMC Available		Partially Available	Not Available	Detailed, Deployed, Activated	Comments	Rating Criterion
FCO	Yellow	39	21	54%	0	3	15	Only 2 Type 1 FCOs available	OFDC Readiness: FCO Green Yellow Red Type 1 3+ 2 1 Type 2 4+ 3 2 Type 3 4 3 2  FDRC 3 2 1
FDRC	Green	8	3	38%	0	0	5		
US&R	Green	28	27	96%	0	1	0		<ul style="list-style-type: none"> <li>Green = Available/FMC</li> <li>Yellow = Available/PMC</li> <li>Red = Out-of-Service</li> <li>Blue = Assigned/Deployed</li> </ul>
National IMAT	Green	3	3	100%	0	0	0	Elements of IMAT East-1 Deployed to DC	<ul style="list-style-type: none"> <li>Green: 3 avail</li> <li>Yellow: 1-2 avail</li> <li>Red: 0 avail (<i>Individual N-IMAT red if 50% of Section Chiefs and/or Team Leader is unavailable for deployment.</i>)</li> </ul>
Regional IMAT	Green	13	7	54%	0	0	7	<b>Deployed:</b> RIV (Team 1) Deployed to AL RIV (Team 2) Deployed to MS RV (Team 1) Deployed to MI RVI (Team 2) Deployed to TX RVII Deployed to MO RIX (Team 2) Demobilized RX Deployed to WA <b>Available to re-deploy if needed:</b> RVIII Deployed to OST, SD RIX (Team 1) Demobilized	<ul style="list-style-type: none"> <li>Green: 7 or more avail</li> <li>Yellow: 4 - 6 teams available</li> <li>Red: &gt; 8 teams deployed/unavailable</li> </ul> R-IMAT also red if TL Ops/Log Chief is unavailable & has no qualified replacement
MERS Teams	Green	18	16	89%	0	0	2	1 Team Deployed to AL 1 Team Deployed to MI	<ul style="list-style-type: none"> <li>Green = &gt;66% available</li> <li>Yellow = 33% to 66% available</li> <li>Red = &lt;33% available</li> </ul>

# FEMA Readiness – National/Regional Teams



National/Regional Teams									
Resource	Status	Total	FMC Available		Partially Available	Not Available	Status	Comments	Rating Criterion
NWC		5	5	100%	0	0	Not Activated		<ul style="list-style-type: none"> <li>• Green = FMC</li> <li>• Yellow = PMC</li> <li>• Red = NMC</li> </ul>
NRCC		2	344	89%	0	44	Not Activated		
HLT		1	N/A	N/A	0	0	Not Activated		
DEST							Not Activated		
RRCCs		10	10	100%	0	0	Not Activated		
RWCs/MOCs		10	10	100%	0	0	Activated	Region IX RWC at Enhanced Watch (Jan 30-Feb 7 for Super Bowl)	



# FEMA

**FEMA's mission is to support our citizens and first responders to ensure that as a nation we work together to build, sustain, and improve our capability to prepare for, protect against, respond to, recover from, and mitigate all hazards.**