



FEMA

Daily Operations Briefing

Saturday, January 30, 2016

8:30 a.m. EST

Significant Activity: Jan 29 - 30



Significant Events: None

Significant Weather:

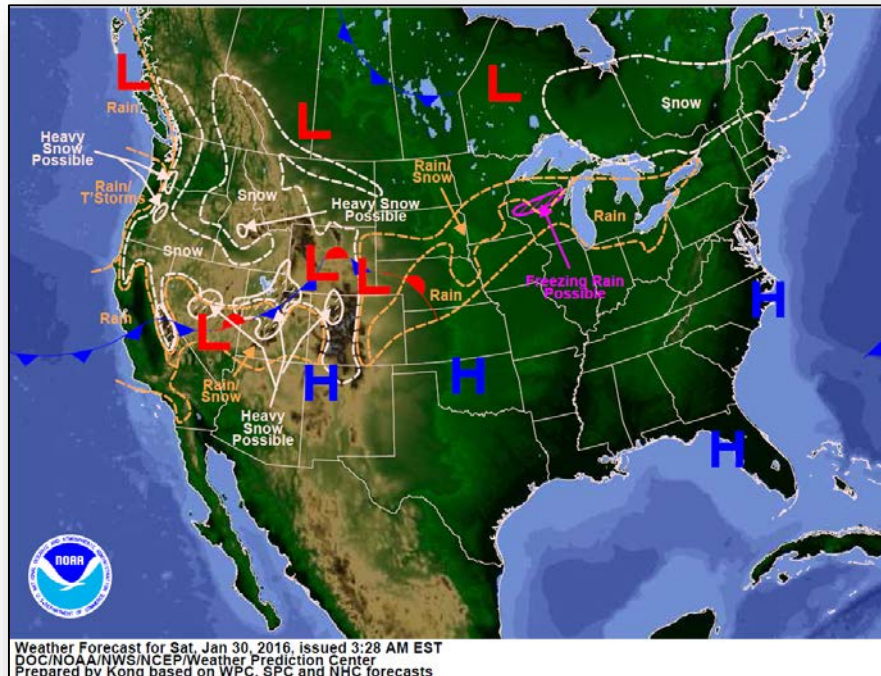
- Rain and thunderstorms – Pacific Northwest
- Freezing rain possible – Upper Mississippi Valley
- Heavy snow possible – Northern Intermountain, Central Great Basin, Central Rockies
- Rain and snow – Central Great Basin; Central Rockies to Great Lakes
- Red Flag Warnings / Critical/Elevated Fire Weather Areas – NM, TX & OK
- Space weather: Past 24 hours – none; next 24 hours – none

Earthquake Activity: No significant activity

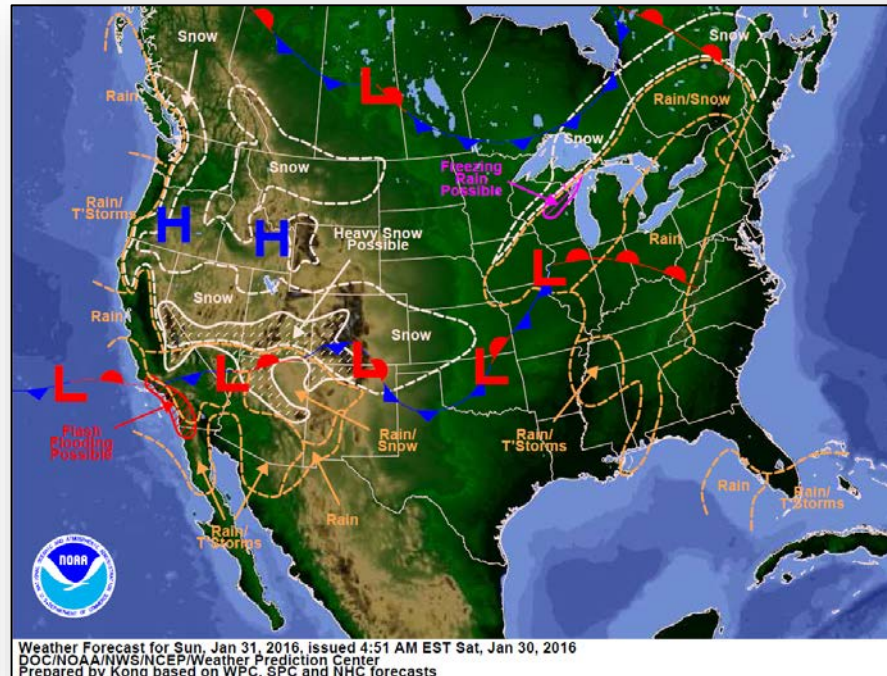
Declaration Activity:

- Major Disaster Declaration Request - OK
- Major Disaster Declaration Request - DC
- Amendment No. 3 for FEMA-4245-DR-TX
- FMAG Approved – Oak Grove Fire, OK

National Weather Forecast



Today

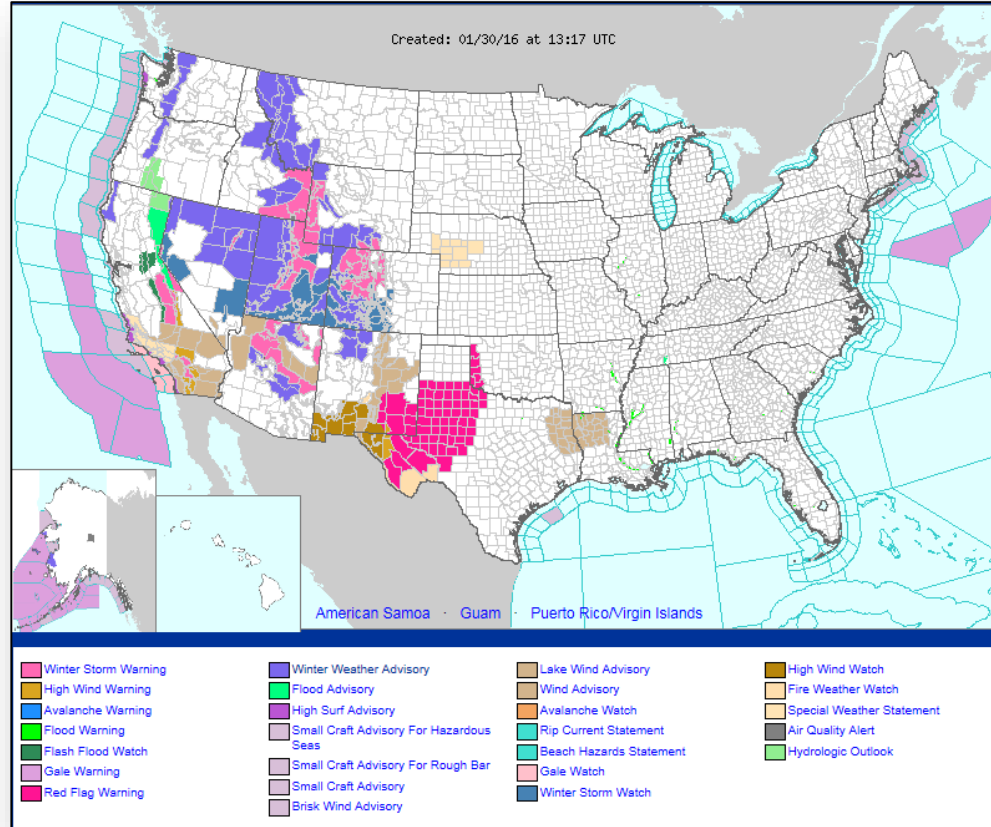


Tomorrow

Active Watches/Warnings



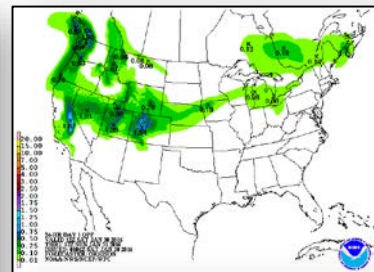
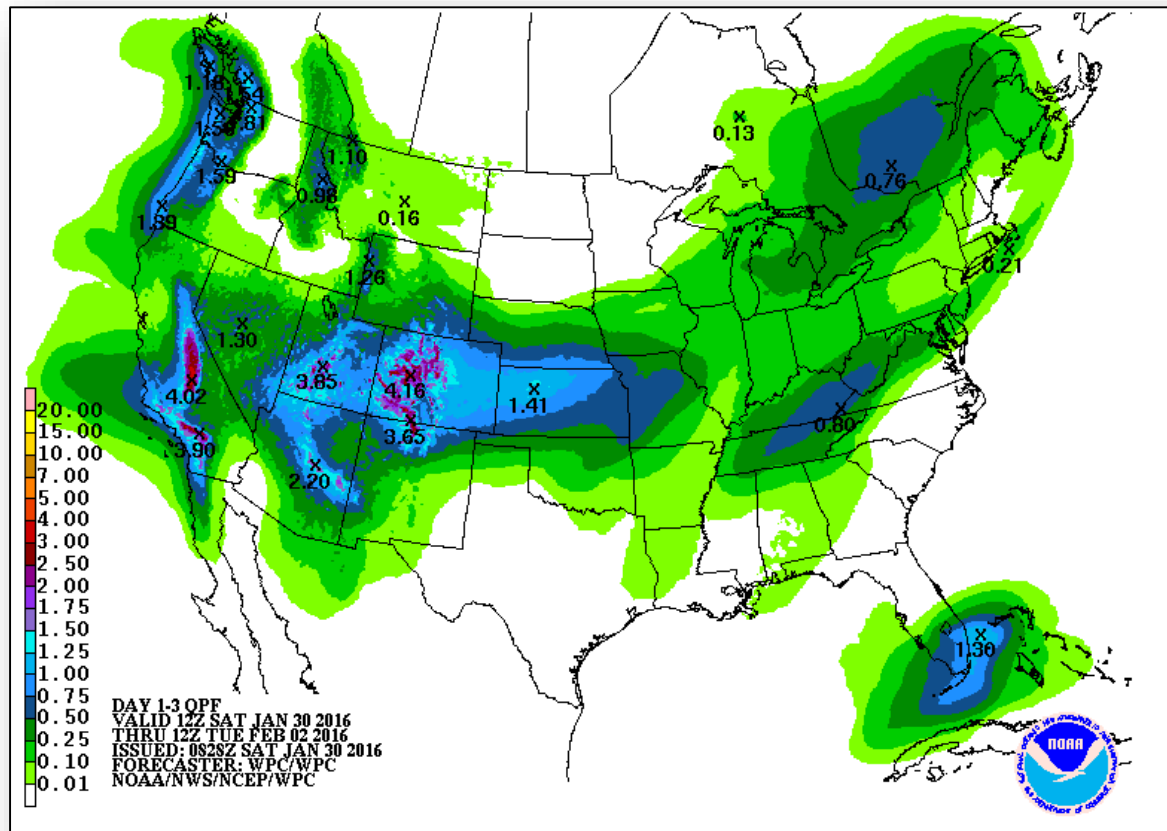
FEMA



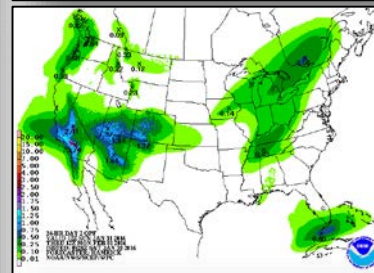
Precipitation Forecast, 1-3 Day



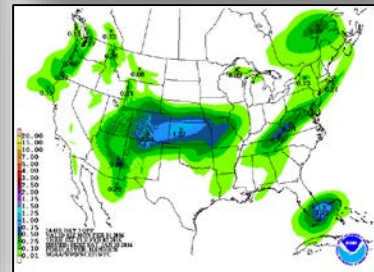
FEMA



Day 1

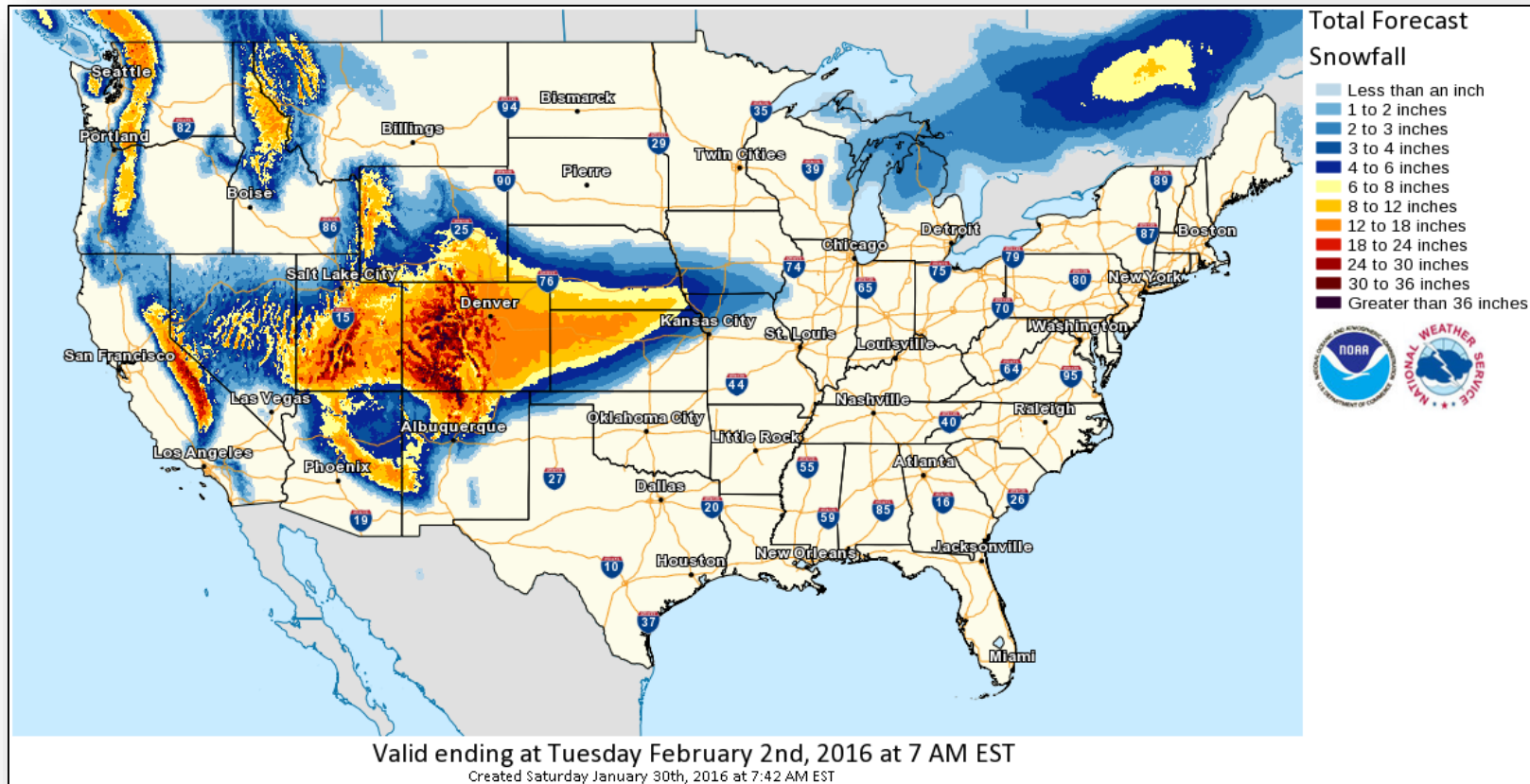


Day 2

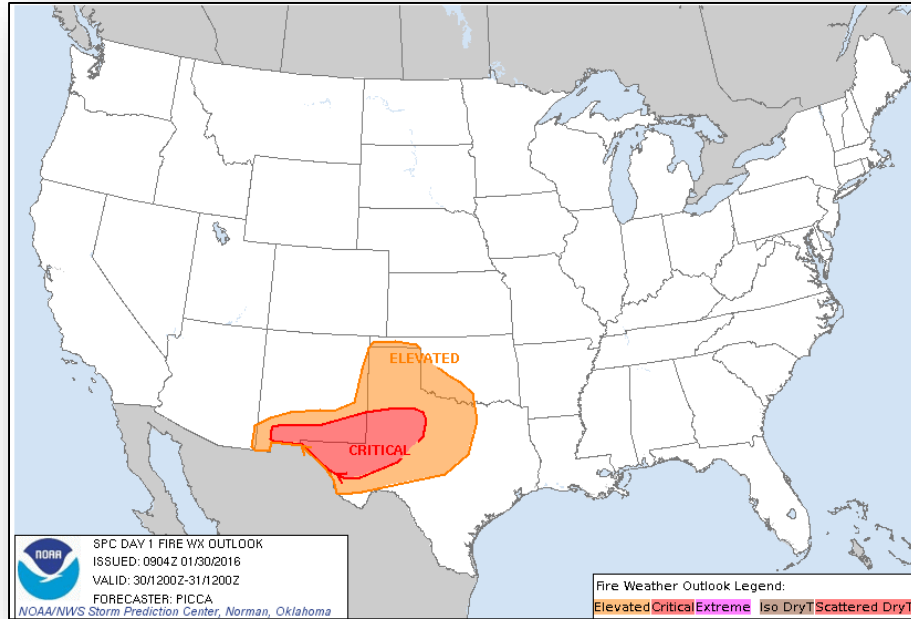


Day 3

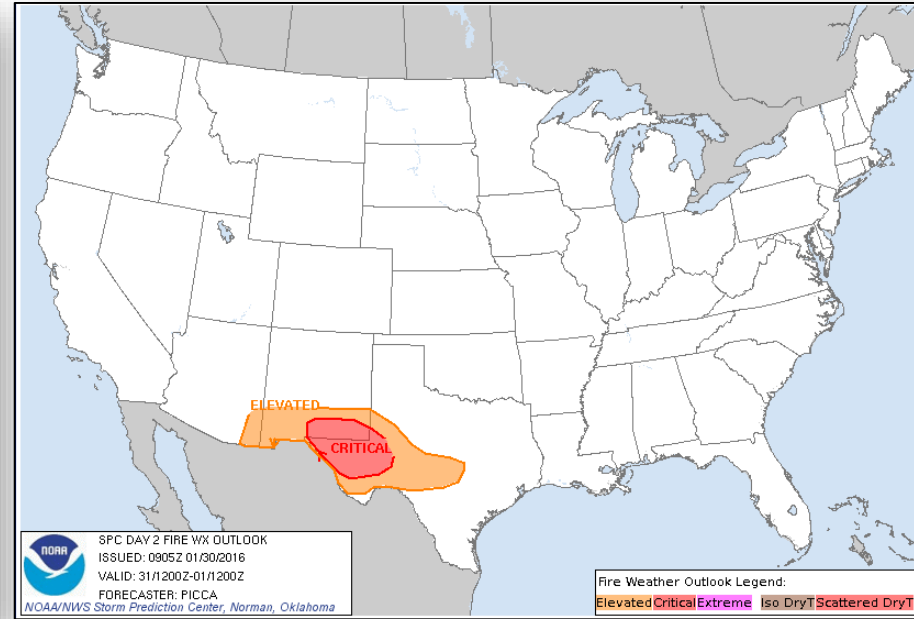
Total Forecast Snowfall



Fire Weather Outlook

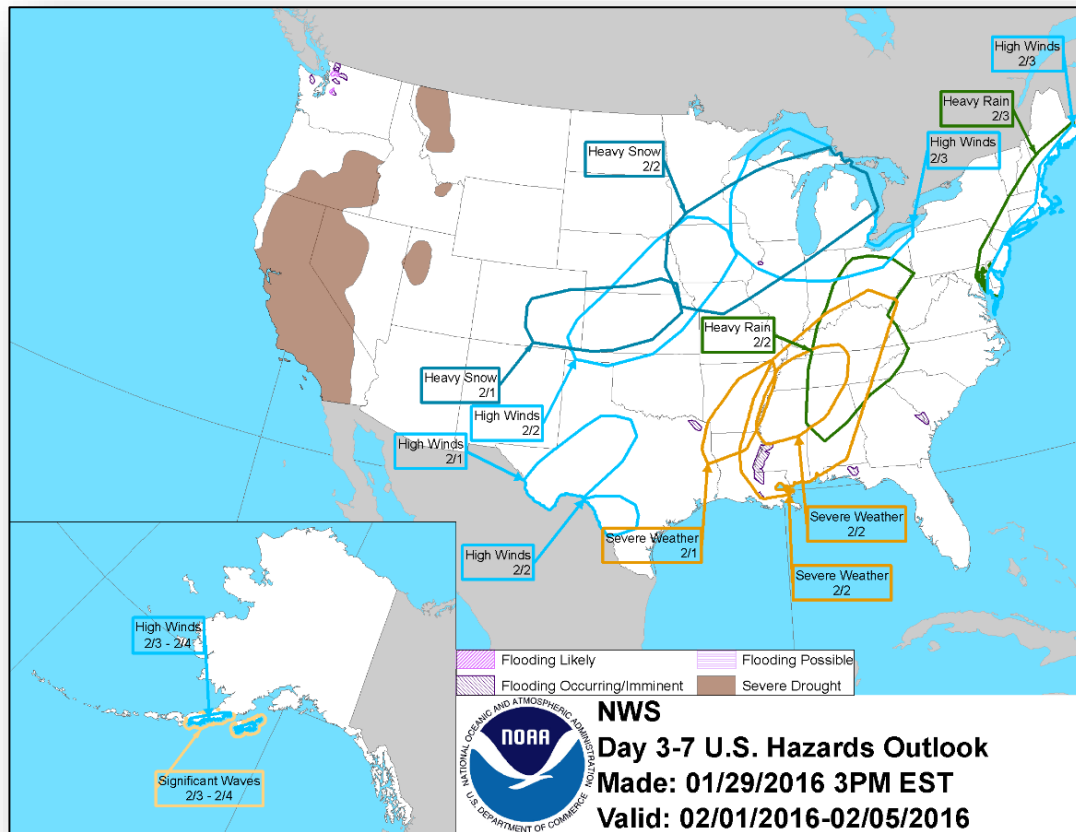


Today



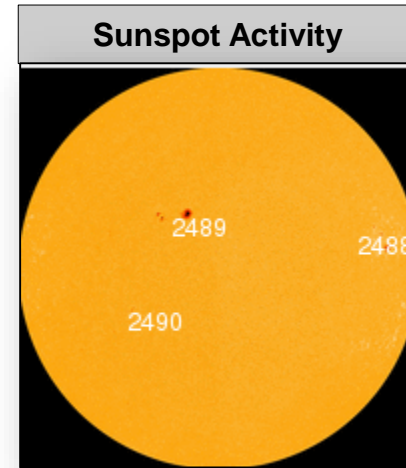

Tomorrow

Hazard Outlook, February 1 – 5



Space Weather

| | Past 24 Hours | Current | Next 24 Hours |
|-------------------------------|---------------|---------|---------------|
| Space Weather Activity | None | None | None |
| Geomagnetic Storms | None | None | None |
| Solar Radiation Storms | None | None | None |
| Radio Blackouts | None | None | None |



Disaster Requests & Declarations



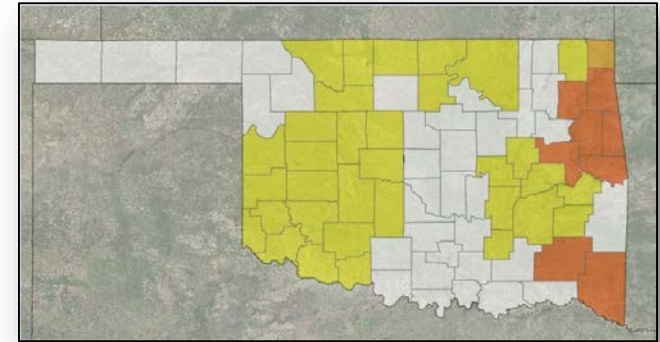
| Declaration Requests in Process | | Requests APPROVED (since last report) | Requests DENIED (since last report) |
|--------------------------------------------------------------------------------------------------|------------------|------------------------------------------|----------------------------------------|
| 7 | Date Requested | 0 | 0 |
| LA – EM Severe Storms and Flooding | January 8, 2016 | | |
| ID – DR Severe Winter Storm | January 21, 2016 | | |
| WA – DR Severe Winter Storm, Tornadoes, Straight-line Winds, Flooding, Landslides, and Mudslides | January 25, 2016 | | |
| TX – DR Severe Winter Storms, Tornadoes, Straight-line Winds, Winter Storms, and Flooding | January 26, 2016 | | |
| AR – DR Severe Storms, Tornadoes, Straight-line Winds, and Flooding | January 26, 2016 | | |
| OK – DR Severe Winter Storms and Flooding | January 29, 2016 | | |
| DC – DR Snowstorm | January 29, 2016 | | |




Major Disaster Declaration Request – OK



January 29, 2016

- Request for Major Disaster Declaration for State of Oklahoma
- For severe winter storms and flooding beginning on December 26, 2015, and continuing
- Requesting:
 - Public Assistance for 41 counties
 - Individual Assistance for 9 counties
 - Hazard Mitigation statewide



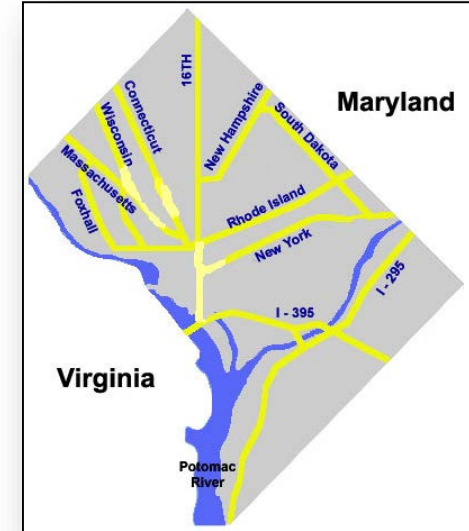
-  Requested PA counties
-  Requested IA only county
-  Requested PA & IA counties

Major Disaster Declaration Request – DC



January 29, 2016

- Request for Major Disaster Declaration for District of Columbia
- For snowstorm during the period of January 22-24, 2016
- Requesting:
 - Emergency Protective measures (Category B), including snow assistance under the Public Assistance program
 - Hazard Mitigation for the District



Public Assistance Categories

| A | B | C | D | E | F | G | H |
|----------------|-------------------------------|------------------------|--------------------------|-----------------------------|------------------|------------------------------|-----------------|
| Debris Removal | Emergency Protective Measures | Road Systems & Bridges | Water Control Facilities | Public Buildings & Contents | Public Utilities | Parks, Recreational, & Other | Fire Management |

FMAG Requests and Declarations



| Action (since last report) | | | Total | FMAG No. and State | |
|-----------------------------------------------------------------------------------|-------------------|-------------------|-----------------|----------------------------------------------|----------------------------------|
| Requests DENIED | | | 0 | | |
| Requests APPROVED | | | 1 | FEMA-XXXX-FM-OK Approved January 29, 2016 | |
| Approved FMAG Data | | | | | |
| Year | Current YTD | MTD | Monthly Average | Cumulative Acres Burned YTD | Cumulative Denied FMAGs YTD |
| 2016 | 4 | 0 | 0 | 19,012 | 0 |
| Year | Total Previous FY | ++ Yearly Average | | Total Acres Burned Previous Year | Total Denied FMAGs Previous Year |
| 2015 | 33 | 36 | | 250,658 | 2 |
| * Reflects the 3-year average for current month/ ** Reflects 3-year total average | | | | | |

Oak Grove Fire – OK



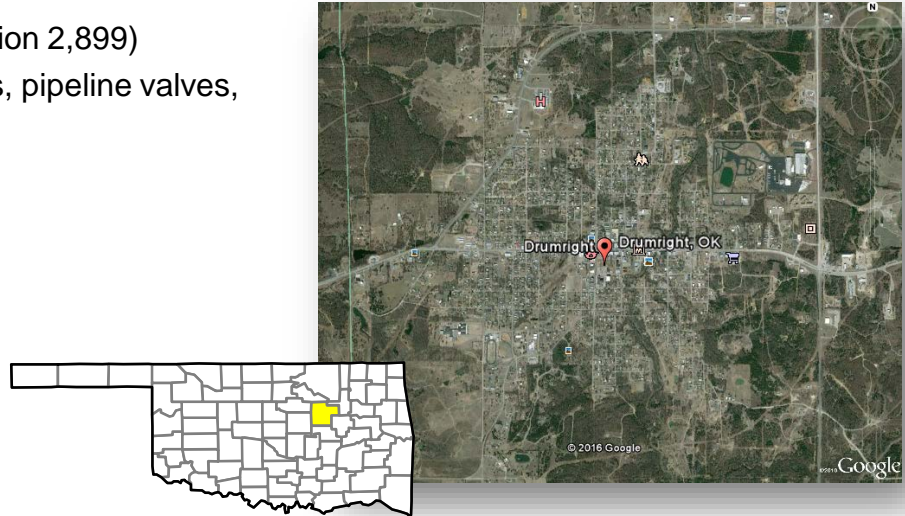
| Fire Name (County) | Location | Acres burned | % Contained | FMAG | Evacuations | Structures Lost / Threatened | Fatalities / Injuries |
|-----------------------|-----------------------------------|-----------------|----------------|---------------------|-------------------|---------------------------------|--------------------------|
| Oak Grove Fire | Creek County, OK (pop. 70k) | 3,000 | 20% | Approved January 29 | Voluntary (50-60) | 0/483 homes | 0/0 |

Current Situation:

- Threatening 483 primary homes in Drumright, OK (population 2,899)
- Also threatening infrastructure, oil/gas compressor stations, pipeline valves, utility poles and telephone boxes
- No ARC shelters open

Response:

- FMAG approved January 29, 2016
- Region VI RWC remains at Watch/Steady State

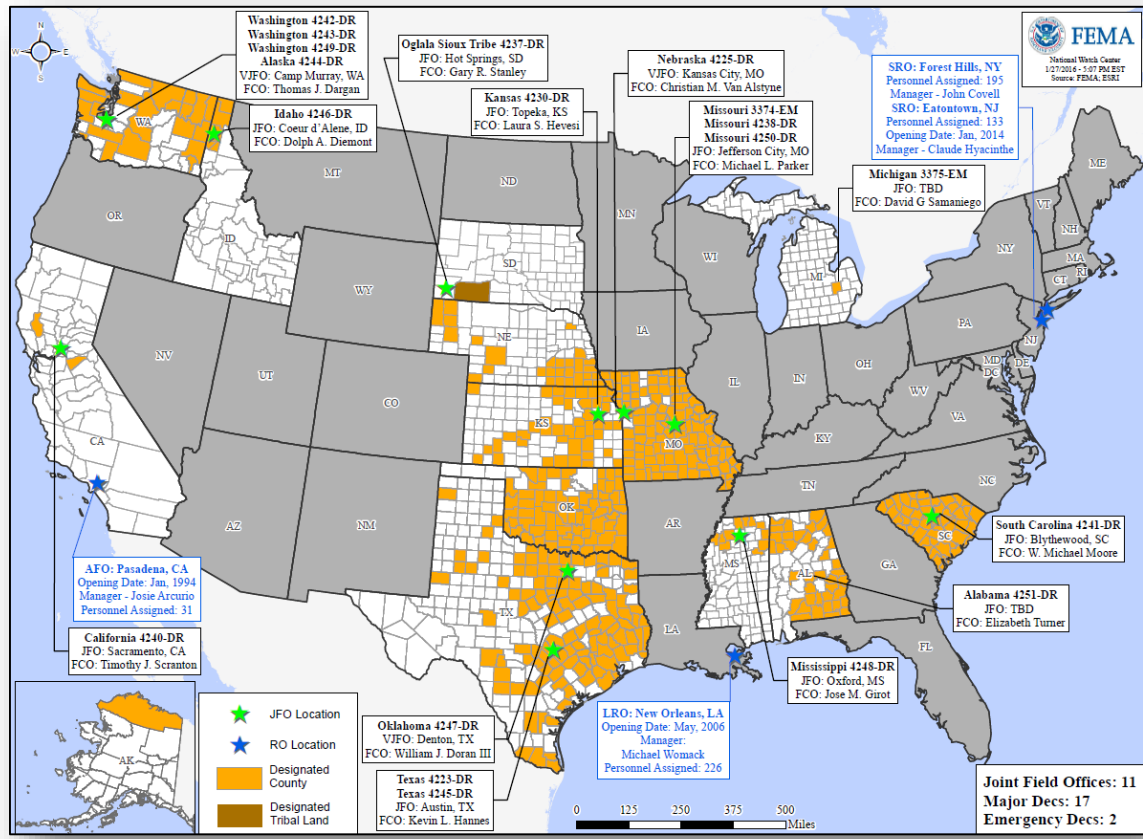


Disaster Amendments



| Amendment | Effective Date | Action |
|------------------------------------|------------------|-----------------------------------------|
| Amendment No. 3 FEMA-4245-DR-TX | January 29, 2016 | Adds Smith County for Public Assistance |

Open Field Offices as of January 30



Joint Preliminary Damage Assessments



| Region | State / Location | Event | IA/PA | Number of Counties | | Start – End |
|--------|---------------------------|------------------------------------------------------------------|-------|--------------------|----------|-------------|
| | | | | Requested | Complete | |
| II | NJ | Snowstorm January 22-23, 2016 | IA | 3 | 0 | 2/1-TBD |
| | | | PA | 17 | 0 | 2/1-TBD |
| III | DC | Severe Winter Storm/Snowstorm January 22-23, 2016 | PA | 1 | 0 | 2/2-TBD |
| III | MD | Severe Winter Storm/Snowstorm January 22-23, 2016 | PA | 24 | 0 | 2/2-TBD |
| IV | GA | Severe Weather & Flooding December 23, 2015 – continuing | PA | 33 | 27 | 1/20 – TBD |
| V | IL | Severe Storms & Flooding December 23, 2015 - January 13, 2016 | IA | 10 | 0 | 2/4-TBD |
| | | | PA | 19 | 0 | 2/1-TBD |
| VI | AR | Severe Storms & Flooding December 26, 2015 – continuing | IA | 19 | 19 | 1/11 – 1/22 |
| | | | PA | 41 | 40 | 1/6 – TBD |
| X | AK (St. George Island) | Winter Storm December 12-19, 2015 | PA | 1 | 1 | 1/26-1/27 |

FEMA Readiness – Deployable Teams /Assets



| Deployable Teams/Assets | | | | | | | | | |
|-------------------------|--------|-------|---------------|------|---------------------|---------------|-------------------------------|--------------------------------------------------------------------------------------------------------------------------------------------------------------------------------------------------------------------------------------------------------------------------------------------------------------------------------|----------------------------------------------------------------------------------------------------------------------------------------------------------------------------------------------------------------------------------------------------------------|
| Resource | Status | Total | FMC Available | | Partially Available | Not Available | Detailed, Deployed, Activated | Comments | Rating Criterion |
| FCO | | 39 | 21 | 54% | 0 | 3 | 15 | Only 2 Type 1 FCOs available | OFDC Readiness: FCO Green Yellow Red Type 1 3+ 2 1 Type 2 4+ 3 2 Type 3 4 3 2 |
| FDRC | | 8 | 3 | 38% | 0 | 0 | 5 | | FDRC 3 2 1 |
| US&R | | 28 | 27 | 96% | 0 | 1 | 0 | | <ul style="list-style-type: none">• Green = Available/FMC• Yellow = Available/PMC• Red = Out-of-Service• Blue = Assigned/Deployed |
| National IMAT | | 3 | 3 | 100% | 0 | 0 | 0 | Elements of IMAT East-1 Deployed to DC | <ul style="list-style-type: none">• Green: 3 avail• Yellow: 1-2 avail• Red: 0 avail <i>(Individual N-IMAT red if 50% of Section Chiefs and/or Team Leader is unavailable for deployment.)</i> |
| Regional IMAT | | 13 | 6 | 46% | 0 | 0 | 9 | <u>Deployed:</u> RIV (Team 1) Deployed to AL RIV (Team 2) Deployed to MS RV (Team 1) Deployed to MI RVI (Team 2) Deployed to TX RVII Deployed to MO RIX (Team 2) Deployed to CA RX Deployed to WA <u>Available to re-deploy if needed:</u> RVIII Deployed to OST, SD RIX (Team 1) Deployed to CA | <ul style="list-style-type: none">• Green: 7 or more avail• Yellow: 4 - 6 teams available• Red: > 8 teams deployed/unavailable <i>R-IMAT also red if TL Ops/Log Chief is unavailable & has no qualified replacement</i> |
| MERS Teams | | 18 | 16 | 89% | 0 | 0 | 2 | 1 Team Deployed to AL 1 Team Deployed to MI | <ul style="list-style-type: none">• Green = >66% available• Yellow = 33% to 66% available• Red = <33% available |

FEMA Readiness – National/Regional Teams



| National/Regional Teams | | | | | | | | | |
|-------------------------|--------|-------|---------------|------|---------------------|---------------|---------------|---------------------------------------------------------------|--------------------------------------------------------------------------------------------------------------|
| Resource | Status | Total | FMC Available | | Partially Available | Not Available | Status | Comments | Rating Criterion |
| NWC | | 5 | 5 | 100% | 0 | 0 | Not Activated | | <ul style="list-style-type: none"> • Green = FMC • Yellow = PMC • Red = NMC |
| NRCC | | 2 | 344 | 89% | 0 | 44 | Not Activated | | |
| HLT | | 1 | N/A | N/A | 0 | 0 | Not Activated | | |
| DEST | | | | | | | Not Activated | | |
| RRCCs | | 10 | 10 | 100% | 0 | 0 | Not Activated | | |
| RWCs/MOCs | | 10 | 10 | 100% | 0 | 0 | Activated | Region IX RWC at Enhanced Watch (Jan 30-Feb 7 for Super Bowl) | |



FEMA

FEMA's mission is to support our citizens and first responders to ensure that as a nation we work together to build, sustain, and improve our capability to prepare for, protect against, respond to, recover from, and mitigate all hazards.