



FEMA



FEMA

Daily Operations Briefing

May 11, 2012

As of 8:30 a.m. EDT

Significant Activity: May 10 - 11

Significant Events:

- Heavy rainfall/severe weather/flooding – South Texas
- Risk of levee breach – Canada/Washington border

Significant Weather:

- Heavy rain along Gulf Coast
- Showers from Colorado to Great Lakes
- Red Flag Warnings: Florida Big Bend & Alaska
- Critical Fire Weather Areas: None
- Space Weather: Minor space storms occurred; minor space storms predicted

Earthquake Activity:

- No significant activity

Disaster Declaration Activity:

- None

2012 G-8 Summit / North Atlantic Treaty



Organization (NATO) Summit

SITUATION: G-8 Summit

- **Date:** May 18-19, 2012
- **Venue:** Camp David, MD
- **FEMA will monitor G-8 summit events, and deploy Federal resources to assist the State of Maryland, if needed**

Operations:

- **The FEMA Region III RWC will remain at steady state for the duration of the event.**
- **State LNO will deploy to the Maryland EOC**

SITUATION: NATO Summit

- **Date:** May 20-21, 2012
- **Venue:** McCormick Center in Chicago, IL
- **National Special Security Event (NSSE) designation**
- **FEMA has primary responsibility for coordination of contingency planning**
- **FEMA Region V is leading response planning and coordination**

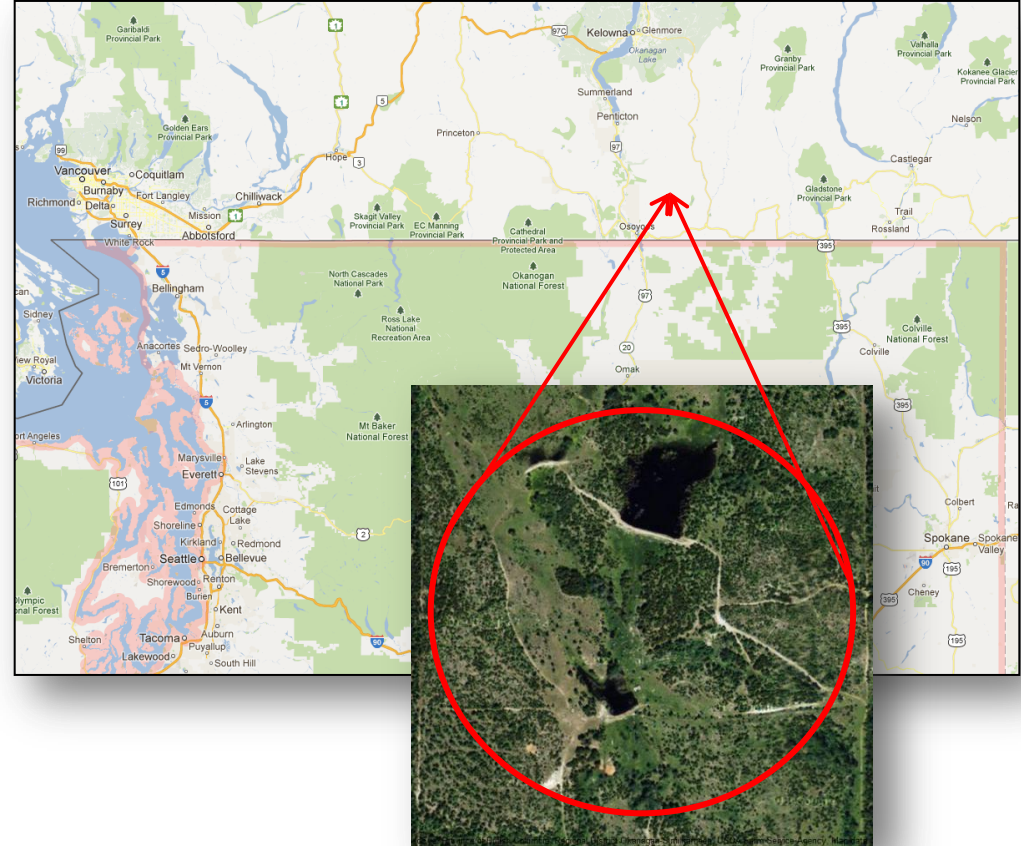
Operations:

- **FEMA Region V Regional Watch (RWC) will operate at enhanced level**
- **Region V RRCC will activate to modified Level II with ESFs off-site at Illinois State Forward Operating Base**
- **Region V IMAT and Denver MERS Detachment will pre-stage and provide on-site support at Illinois State Forward Operating Base**
- **FEMA Region V LNOs will deploy to the MACC, JOC, IOC, JIC, and the City of Chicago EOC**
- **NWC will have enhanced staffing**
- **FEMA HQ LNOs identified for staffing the NJTTF and FBI SIOC**



Threat of Canadian Levee Breach

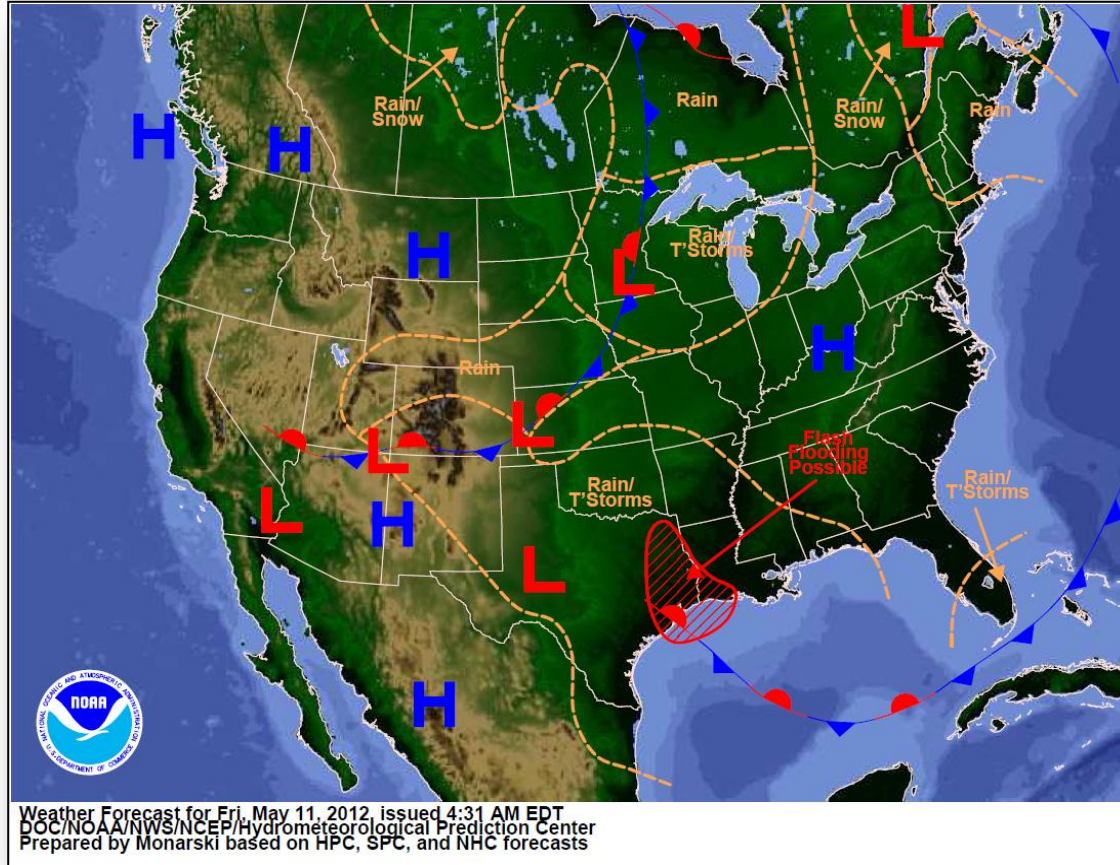
- Located 5 miles north of Canadian/Washington border near Anarchist Mountain & Osoyoos
- BC officials conducting reconnaissance of levee to determine risk of breach
- Reservoir/levee is one of 5 private irrigation reservoirs in area
 - Controlled release underway to mitigate risk
 - Catastrophic breach not anticipated
- Highway 3 & homes threatened in BC
- 13 homes in Washington State could be threatened - on precautionary alert
- Washington EOC Activated to Phase II (Enhanced Awareness) Thursday evening to monitor



National Weather Forecast



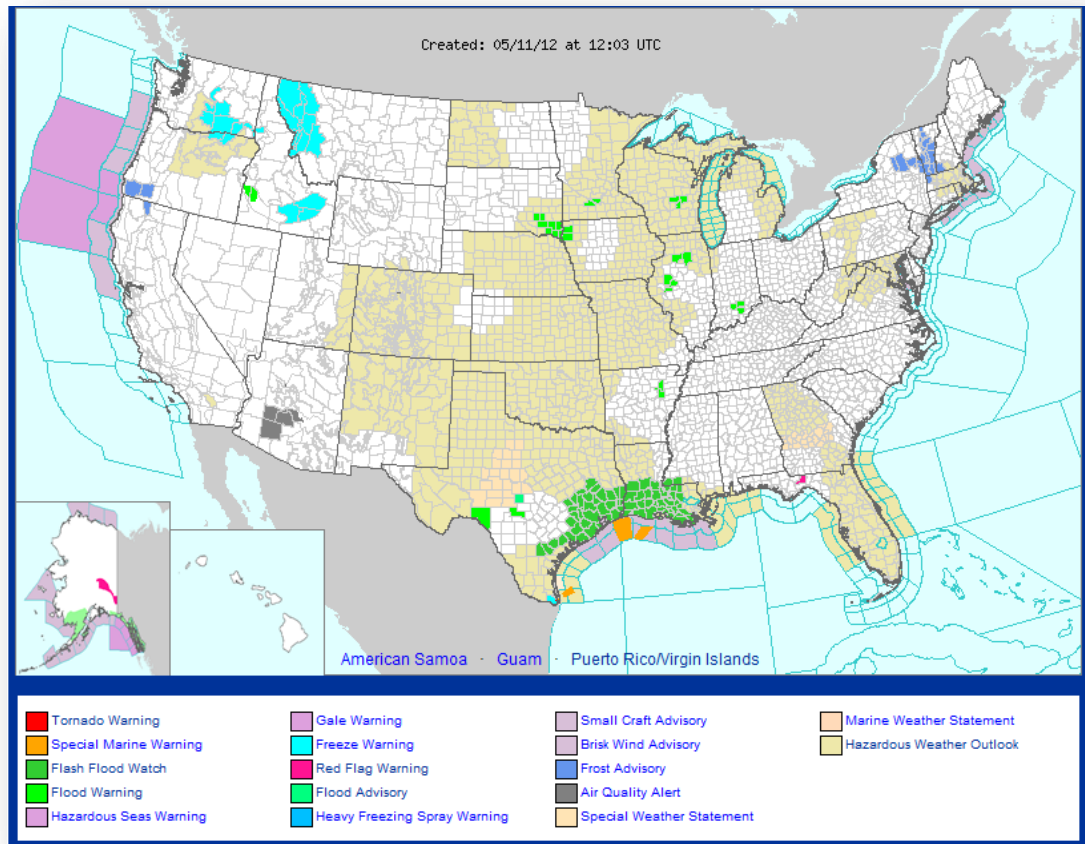
FEMA



Active Watches/Warnings



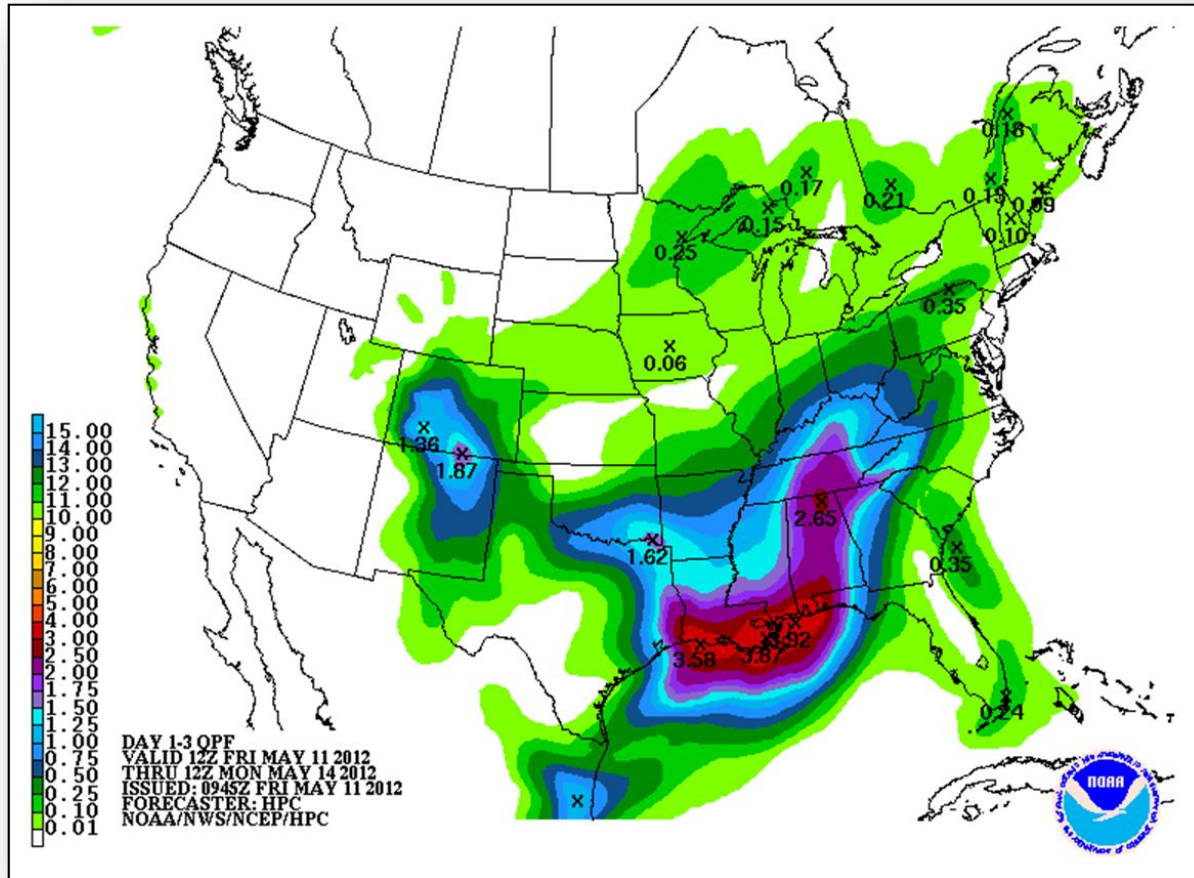
FEMA



Precipitation Forecast 1-3 Day



FEMA



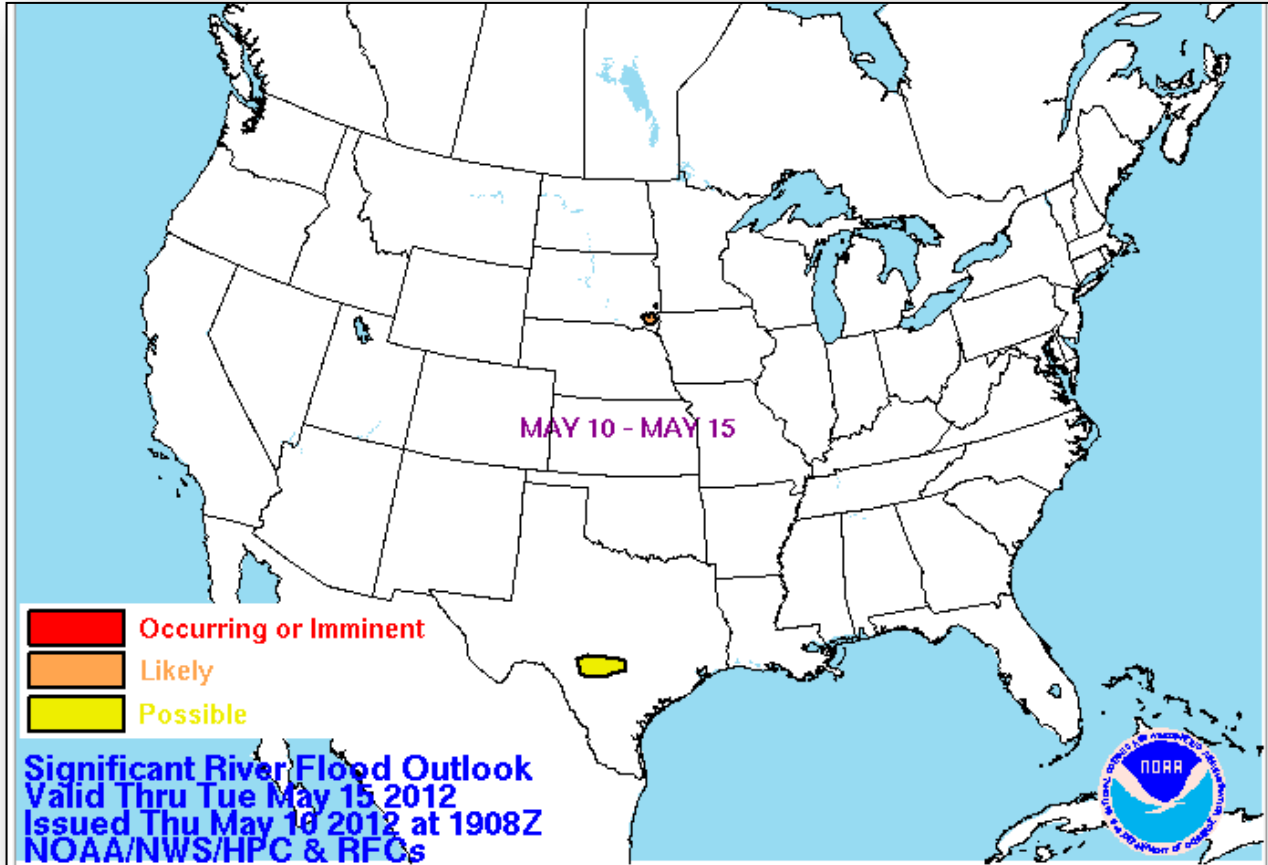
Texas Precipitation Totals - May 9-11



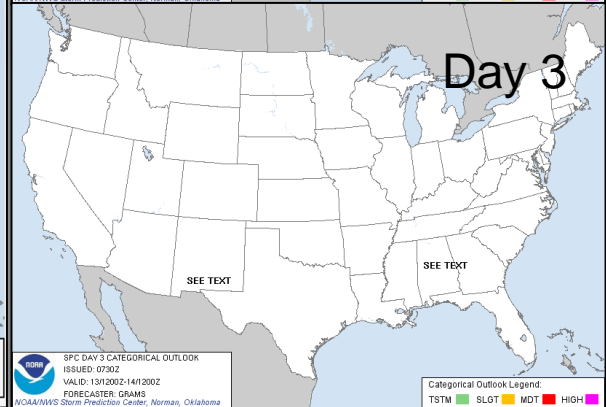
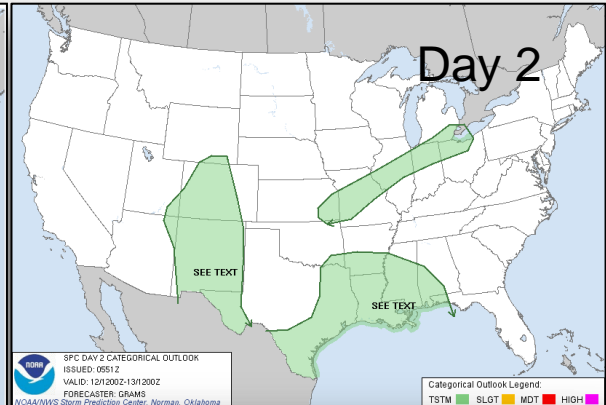
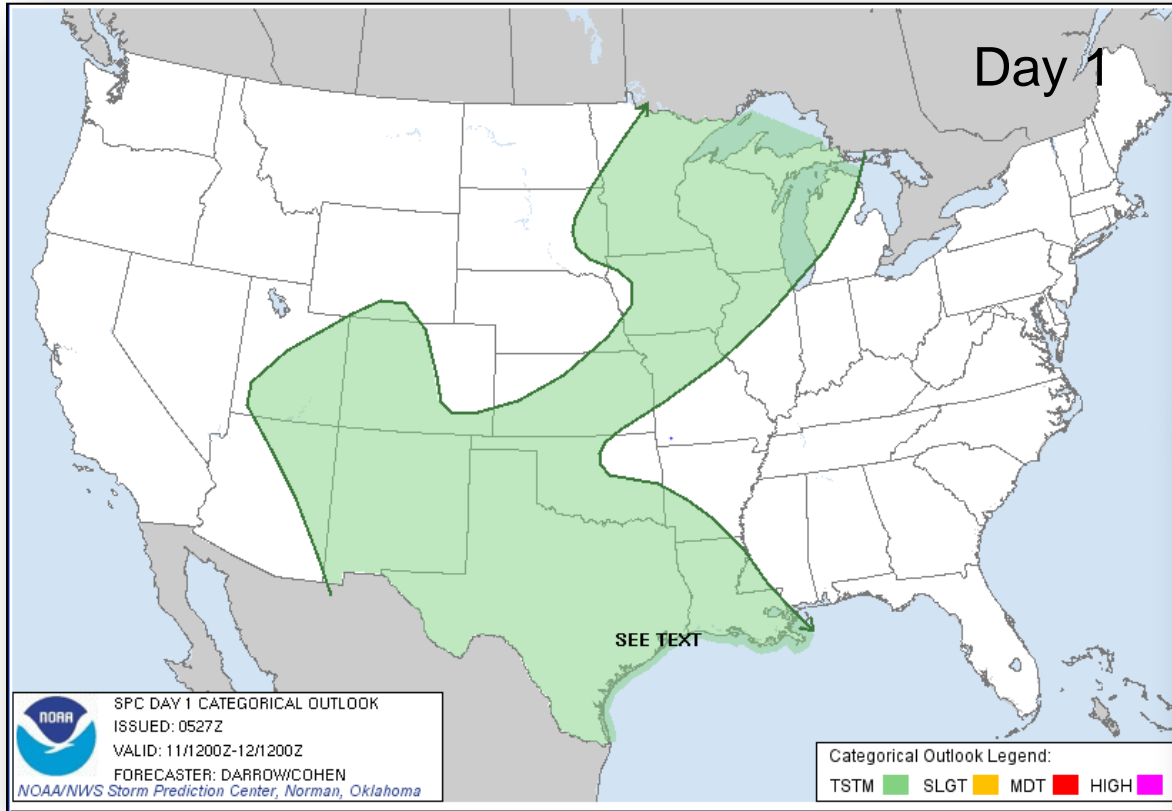
Significant River Flood Outlook



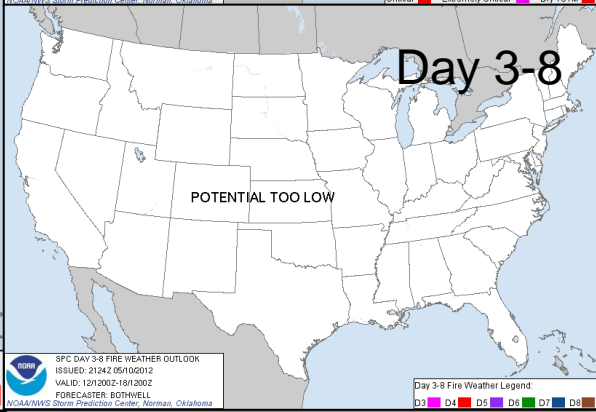
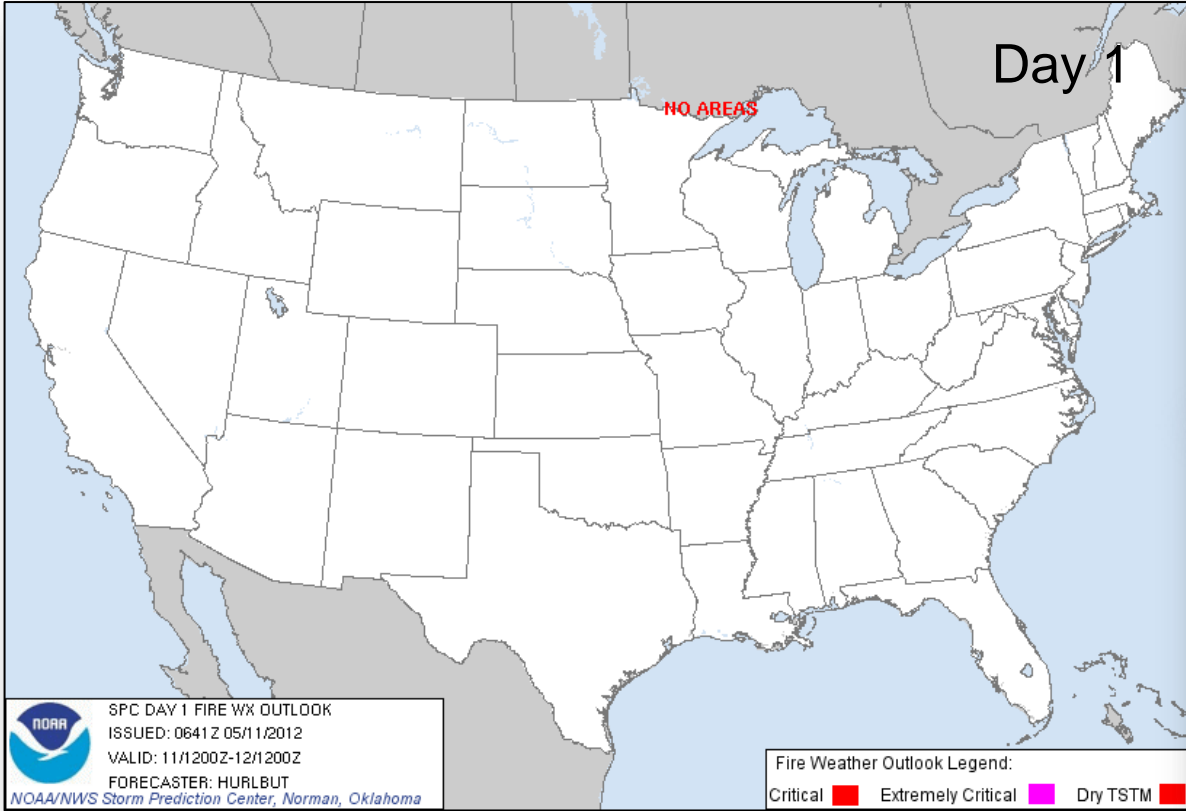
FEMA



Convective Outlook Days 1-3



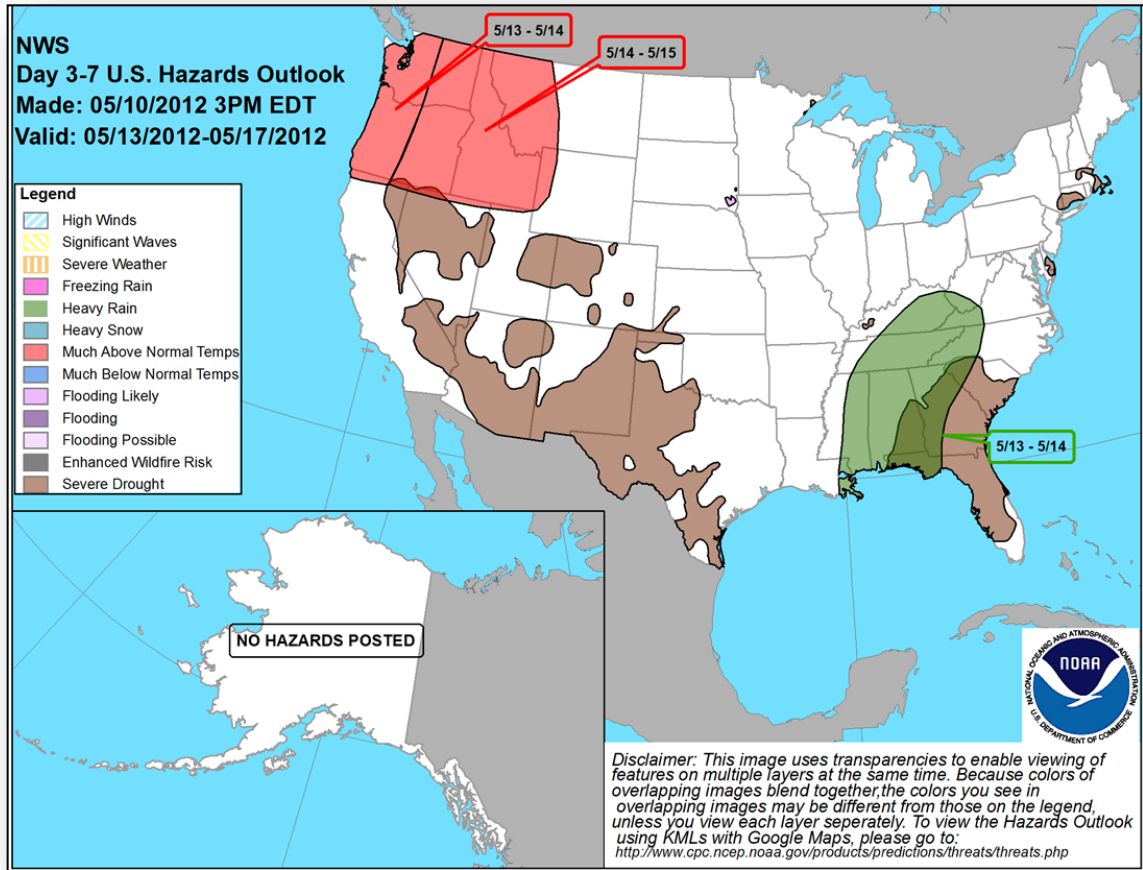
Critical Fire Weather Areas Days 1-8



Hazard Outlook: May 13 - 17



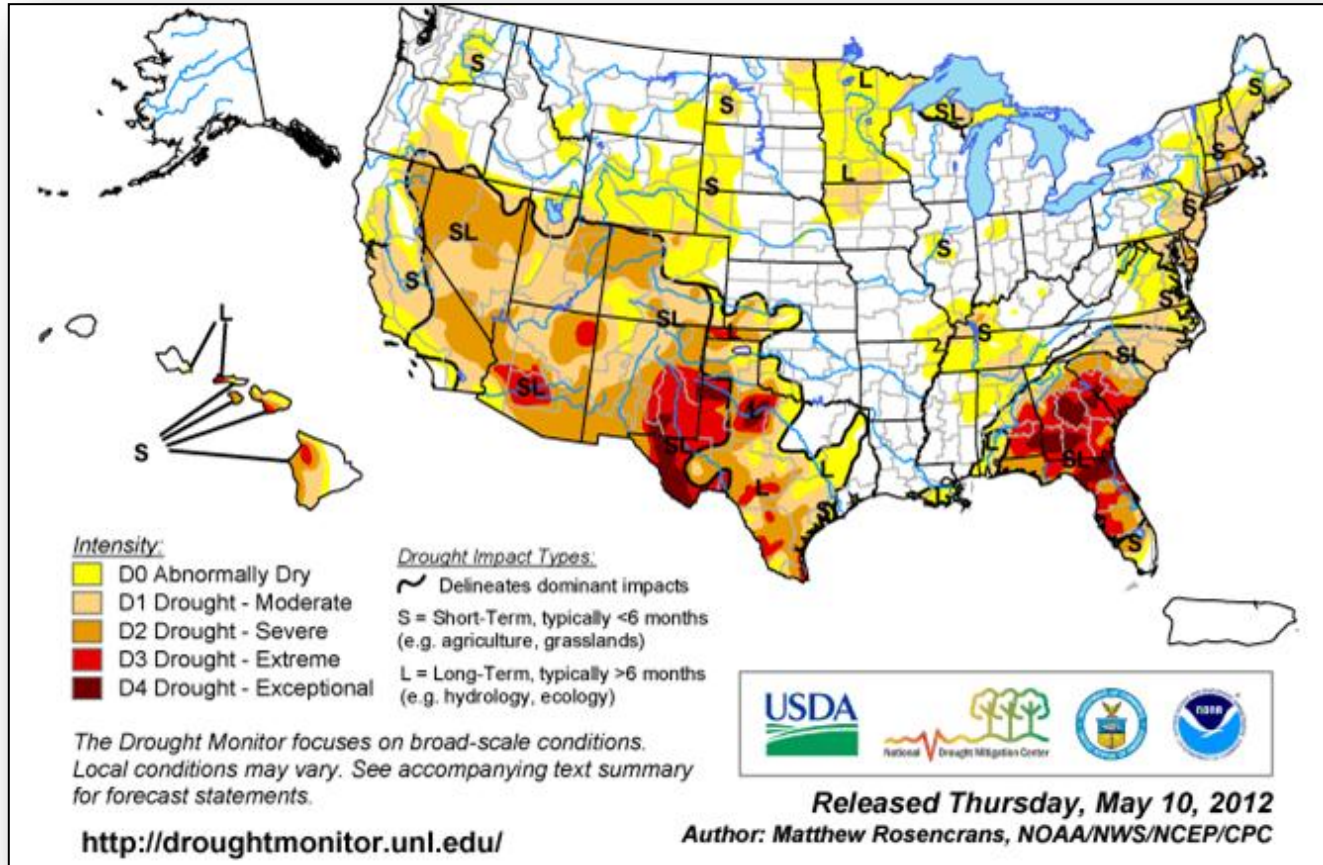
FEMA



Drought Monitor as of May 8, 2012



FEMA



Space Weather

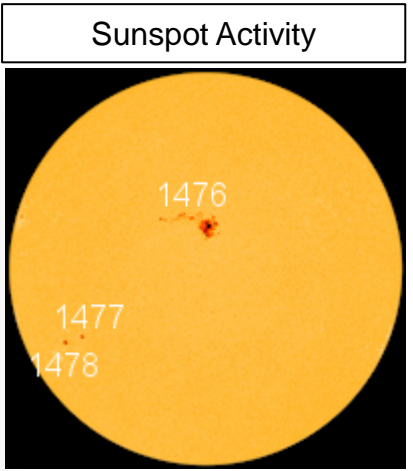

Past 24 hours:

- Space weather has been minor - radio blackouts reaching R1 level occurred

Next 24 hours:

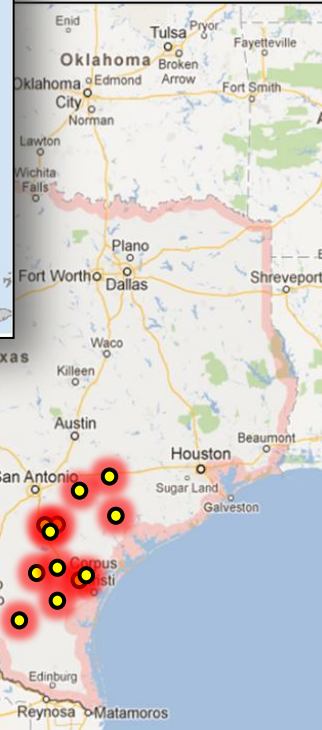
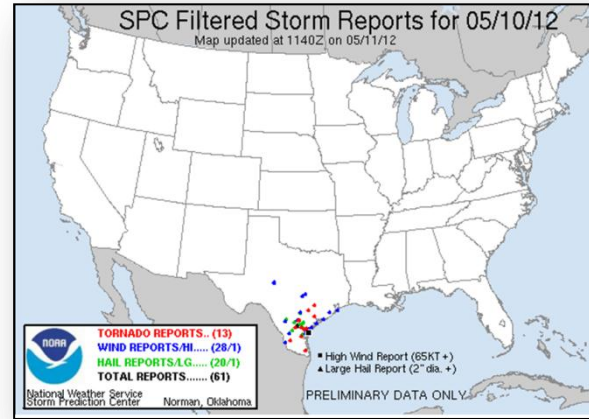
- Space weather predicted to be minor - radio blackouts reaching R1 level expected

NOAA Scales Activity Range 1 (minor) to 5 (extreme)	Past 24 Hours	Current
Geomagnetic Storms	None	None
Solar Radiation Storms	None	None
Radio Blackouts	R1	None

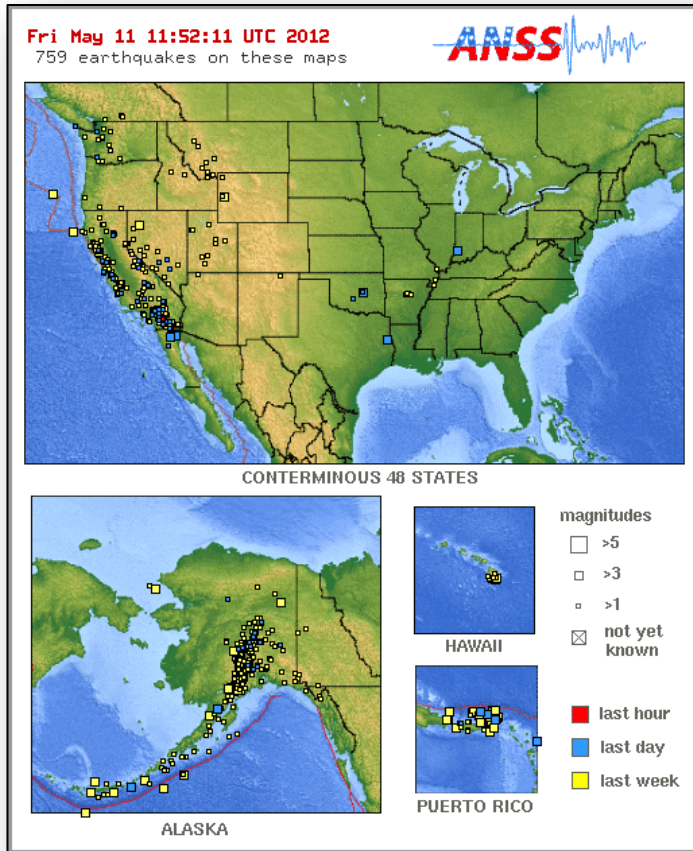


Texas Severe Weather: May 10-11

- Slow moving storm produced heavy rain/thunderstorms
- Preliminary weather reports (since Thursday morning):
 - 14 tornadoes, 28 wind reports & 20 hail reports
 - Golf ball-sized hail and over 5 inches of rain
- City of Poth & Kosciusko (pop 1,850; Wilson County)
 - Straight-line winds and/or tornado & water damage
 - 15 homes and businesses damaged
 - 5 homes evacuated – some residents have returned
- Weimar (pop 2,024; Colorado County)
 - Straight-line winds and/or tornado & water damage
 - 5 car train derailment (no HAZMAT)
 - Damage reported to high school & hospital (6-8 patients moved as precaution)
- No major/life-threatening injuries
- Local damage assessments ongoing
- No requests for FEMA assistance and none anticipated



Significant Earthquake Activity

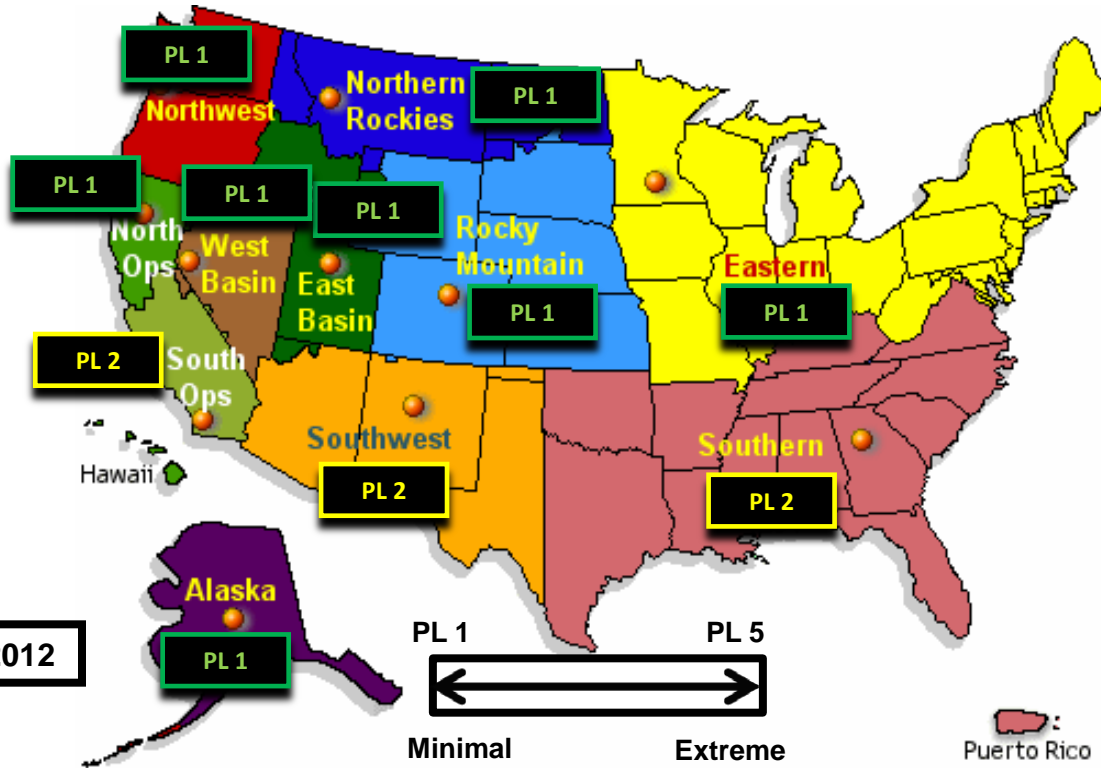


U.S.

- No significant activity

U.S. Wildland Fire Preparedness Levels

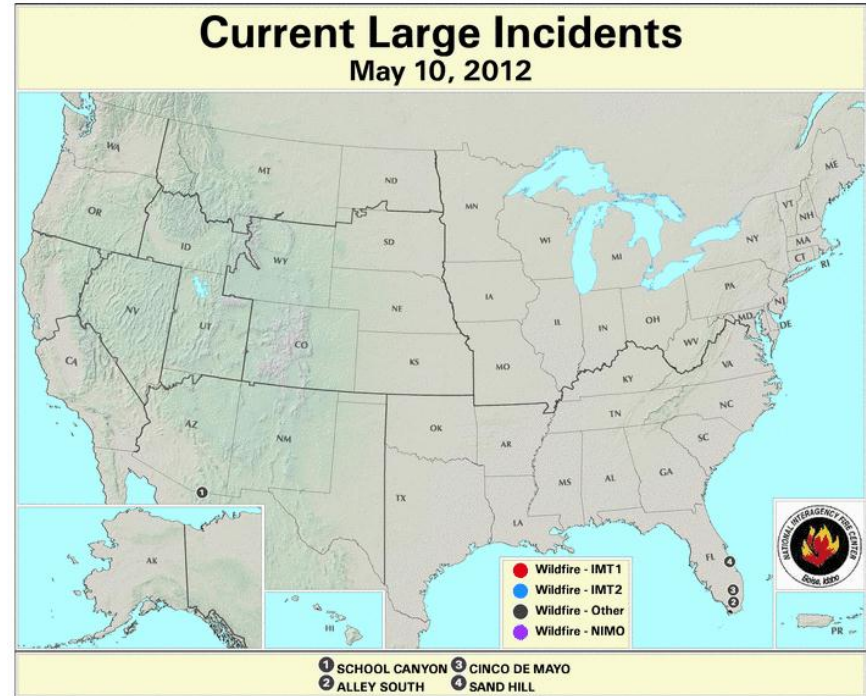
National Preparedness Level: 1 Minimal large fire activity is occurring nationally. Most Geographic Areas have low to moderate fire danger. There is little or no commitment of national resources.



National Fire Activity

May 10, 2012:

- National Preparedness Level: 1
- Initial Attack Activity: Light
(71 new fires)
- New Large Fires: 0
- Large Fires Contained: 0
- Uncontained Large Fires: 5
- Type 1 IMT(s) Committed: 0
- Type 2 IMT(s) Committed: 0
- States Affected: FL & AZ



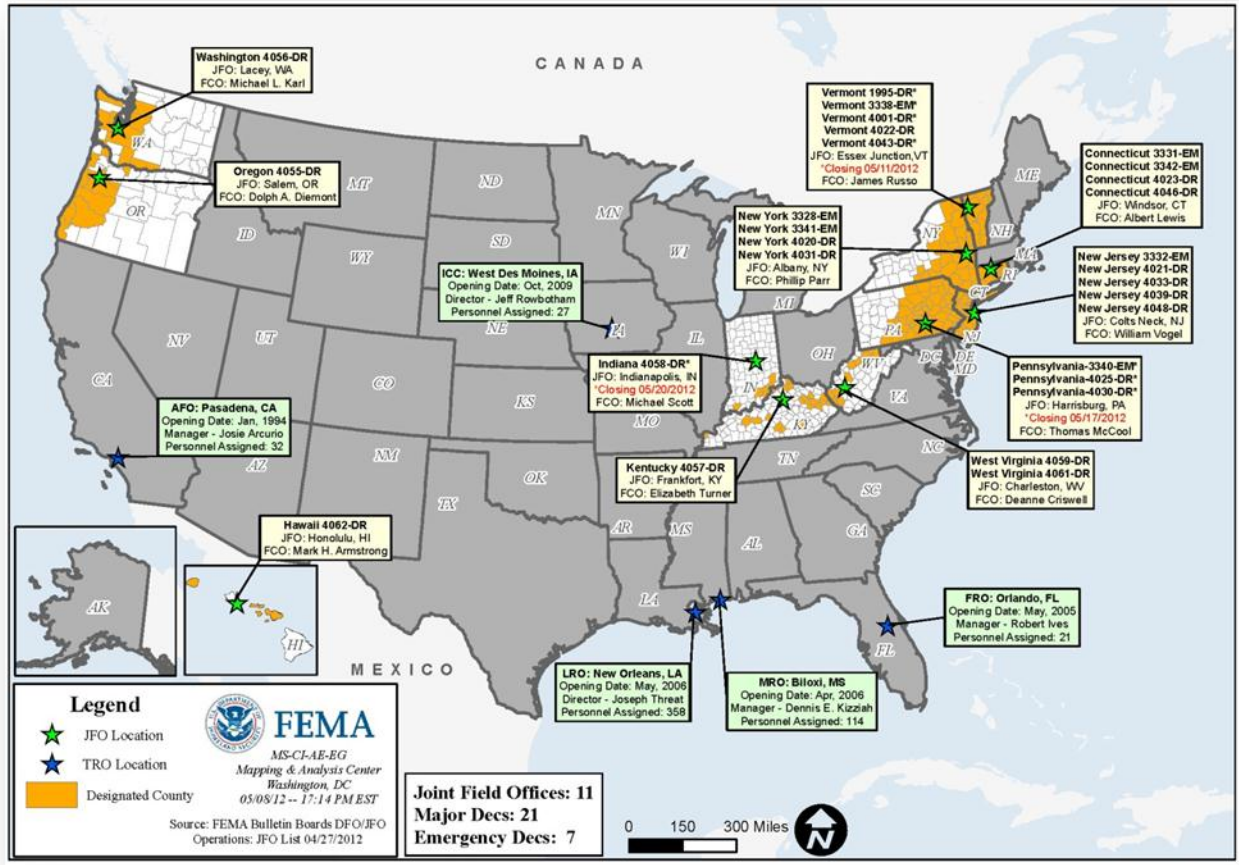
FMAG Requests and Declarations



Action (since last report)	Total	FMAG No. and State
Requests DENIED	0	
Requests APPROVED	0	
Requests Expected Next 24 Hours	0	None as of 1200 5/10/12

As of May 10, 2012	2012	2011*
FMAGs Approved	3	44
FMAGs Denied	1	13
* Cumulative FMAG figures as of this date in 2011		

Open Field Offices as of May 11, 2012



Joint Preliminary Damage Assessments



				Number of Counties/Tribes			
Region	State	Event	IA/ PA	Requested	Ongoing	Complete	Begin / End
V	MI	Flooding May 4, 2012	IA	1	0	0	Begin: May 14 End: TBD

FCO Cadre Member Status



Deployed	Detailed	Available	Not Available	Total
12	4	17	6	39

Total Available	Type 1	Type 2	Type 3	Type 4
20*	3*	8	7	2

* All Type 1 FCOs are available unless deployed to a Level 1 event

MCOV Fleet / Deployment Status



MCOV FLEET STATUS					
Location	Units Assigned	Available FMC	Deployed Committed	PMC	NMC
DC Atlanta	21	21			
DC Cumberland	13	10			3
DC Ft Worth	15	15			
DC Moffett	6	6			
Holliston, MA	1	1			
Denver, CO	2	2			
Bothell, WA	2	2			
TOTAL	60	57	0	0	3
Included in above totals, units en route for turn-in.					

MCOV DISASTER SUPPORT DEPLOYMENTS					
DR-State	OPCON	En Route	Reserved	Open Request	Notes:
TOTAL	0	0	0	0	

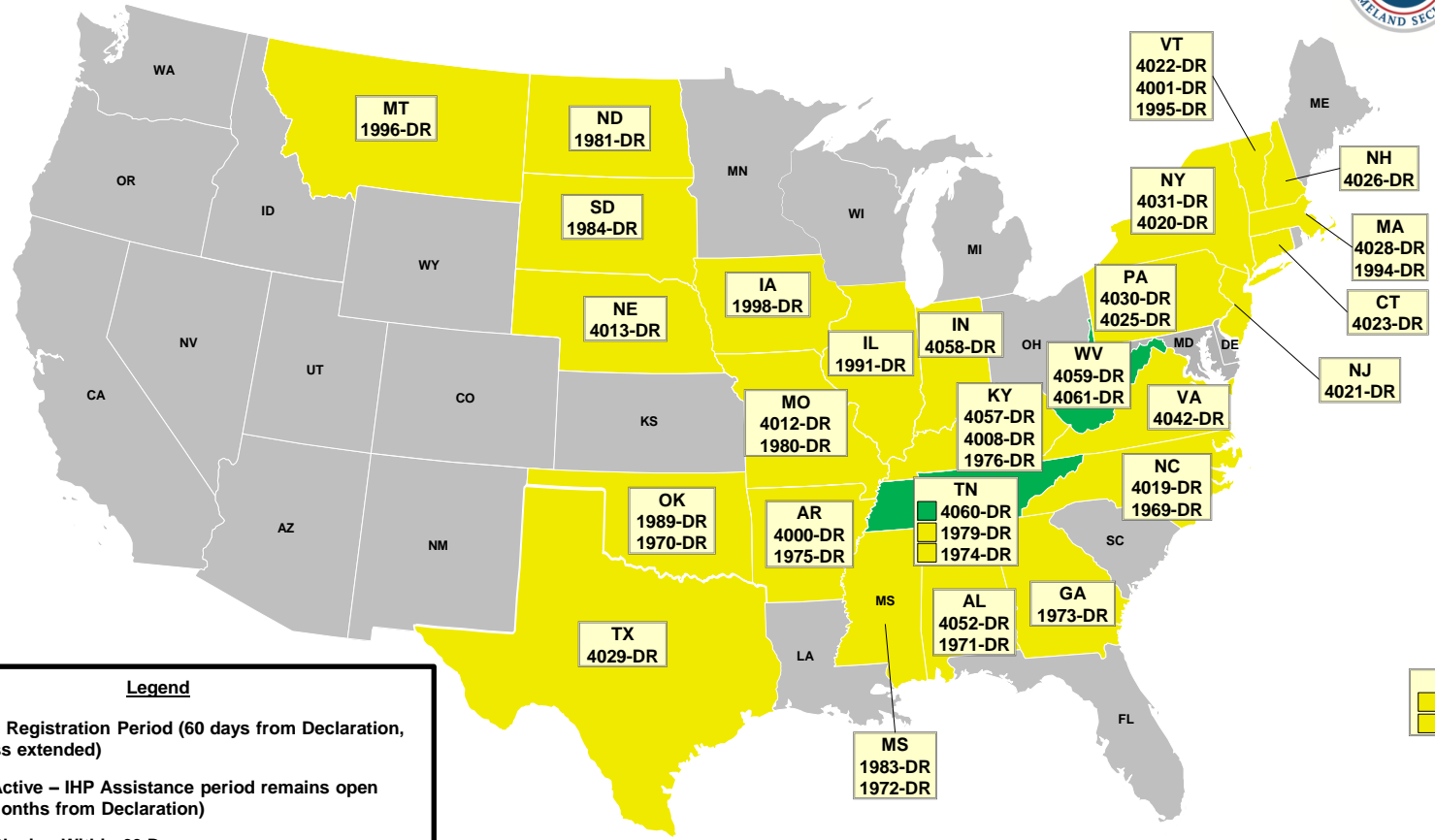
Fully Mission Capable	57
Partially Mission Capable	0
Non-Mission Capable	3
Total Not Deployed	60

Data as of: 05/10/12 @ 1500

Active IA Disasters



FEMA



# of DRs	Legend
3	Open Registration Period (60 days from Declaration, unless extended)
41	IHP Active – IHP Assistance period remains open (18 Months from Declaration)
0	IHP Closing Within 60 Days

PR
4040-DR
4017-DR

Data as of: 05/10/12 @ 1500

IA Registration Statistics



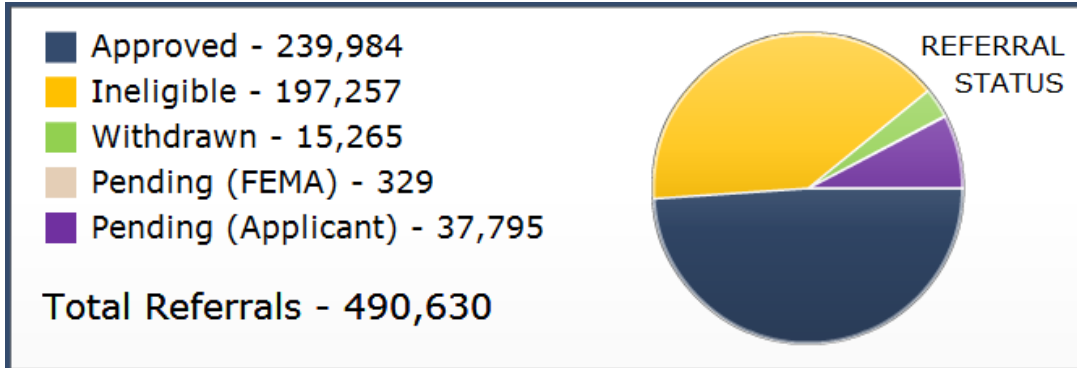
Cumulative as of May 10, 2012 @ 1500

DR # - State	Registrations	Approved Applicants	Total HA Approved	Total ONA Approved	Total IHP Approved
4059 – WV	1,204	632	\$2,055,993	\$171,399	\$2,227,393
4060 – TN	1,075	172	\$701,618	\$213,580	\$915,198
4061 – WV	806	464	\$2,076,311	\$243,029	\$2,319,340
Totals	3,085	1,268	\$4,833,922	\$628,008	\$5,461,931
24 hour change	+5	+7	+\$15,580	+\$1,588	+\$17,167

NPSC Call Data for May 9, 2012

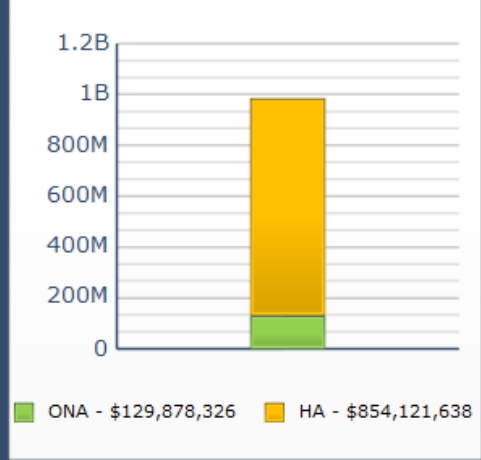
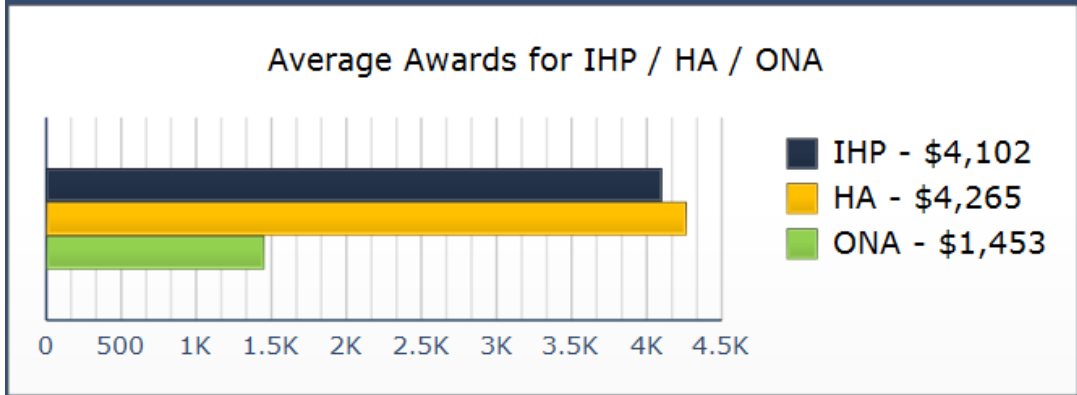
Total NPSC Calls Answered (Helpline + Registration Intake)	882
Average time to answer call	12 seconds

IHP Referral Status & Awards



MAX GRANTS
7,476

Total Awards
\$983,999,963



Data includes the 44 IHP Active DRs
 # Max Grants = Applicants awarded maximum IHP (\$30,200 as of FY2012)

Data as of: 05/10/12 @ 1500

Housing Inspection Statistics

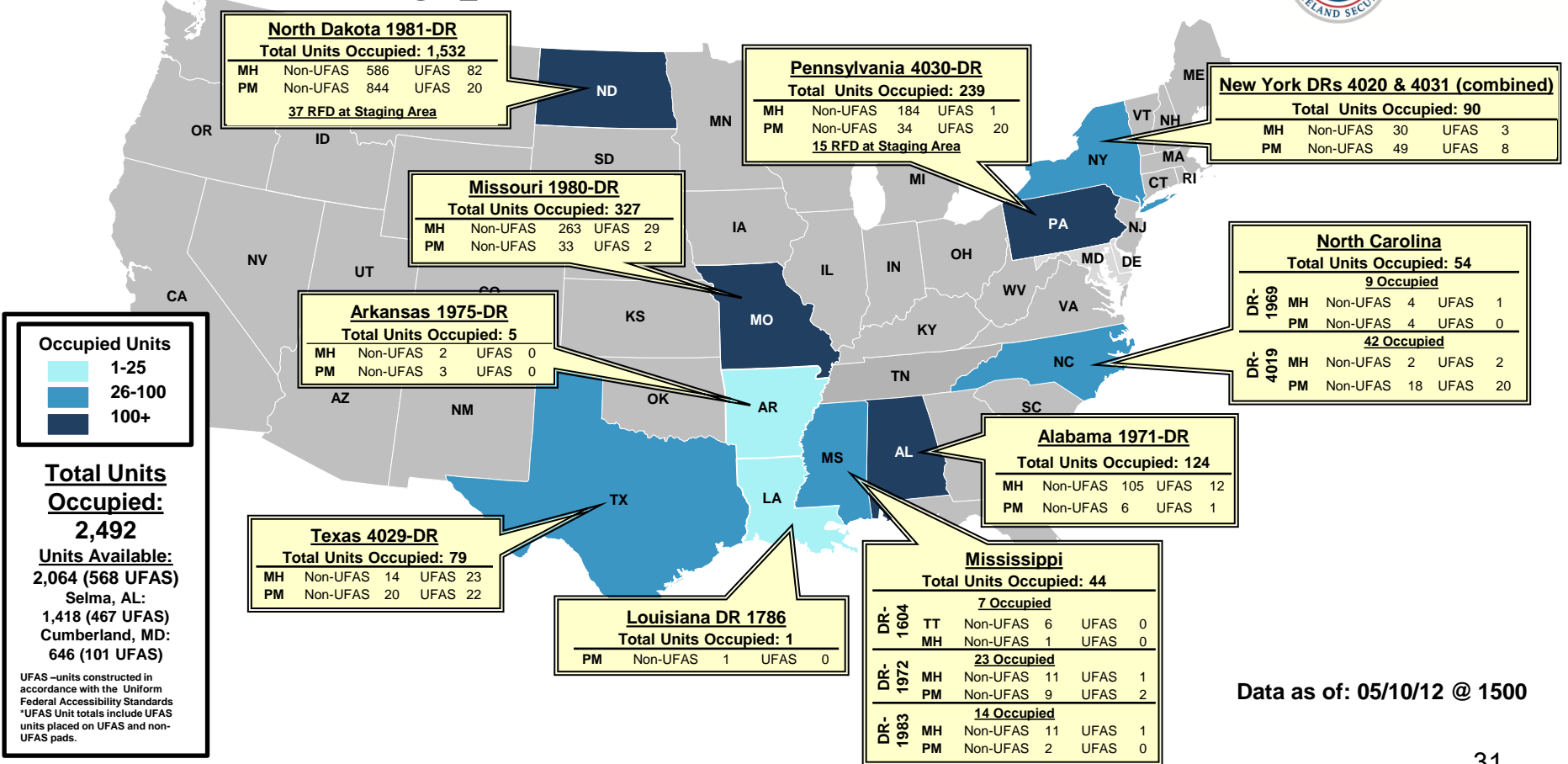


Data as of May 10, 2012 @ 1600

DR # - State	Inspectors	Inspections Assigned	Inspections Completed	Inspection % Complete	Turnaround Time (Days)
4059 – WV	3	1,052	1,042	99.0%	2.0
4060 – TN	2	515	500	97.1%	1.8
4061 – WV	3	754	737	97.7%	1.9
TOTAL	8	2,321	2,279	98.2%	1.9
24 hour change	+4	+12	+6	-0.3%	+0.0



Direct Housing per State



Data as of: 05/10/12 @ 1500

RRCC / Regional Watch Center Status



Region	RRCC	Regional Watch Center
I	Watch/Steady State	Maynard MOC (24/7)
II	Watch/Steady State	24/7
III	Watch/Steady State	24/7
IV	Watch/Steady State	24/7
V	Watch/Steady State	24/7
VI	Watch/Steady State	Denton MOC (24/7)
VII	Watch/Steady State	24/7
VIII	Watch/Steady State	Denver MOC (24/7)
IX	Watch/Steady State	24/7
X	Watch/Steady State	Bothell MOC (24/7)

IMAT Status



FEMA

National Teams					
Team	Status	Team	Status	Team	Status
BLUE (East)	Available/Mission Capable	WHITE (Central)	Available/Mission Capable	RED (West)	Available/Mission Capable
Regional Teams					
Team	Status	Team	Status	Team	Status
Region I	Assigned/Deployed (VT)	Region V	Available/Mission Capable	Region IX-1	Assigned/Deployed (Demobilizing – GA EX)
Region II	Available/Mission Capable	Region VI-1	Available/Mission Capable	Region IX-2	Assigned/Deployed (HI)
Region III	Available/Mission Capable	Region VI-2	Available/Mission Capable	Region X	Assigned/Deployed (WA)
Region IV-1	Assigned/Deployed (KY)	Region VII	Available/Mission Capable		
Region IV-2	Available/Mission Capable	Region VIII	Available/Mission Capable		

= Available/Mission Capable
 = Assigned/Deployed
 = Available/Partially Mission Capable
 = Out-of-Service

Urban Search & Rescue



INCIDENT SUPPORT TEAMS (Red-White-Blue) – Monthly On Call Rotation											
JAN	FEB	MAR	APR	MAY	JUN	JUL	AUG	SEP	OCT	NOV	DEC
WEST				CENTRAL				EAST			
Team		Status		Team		Status		Team		Status	
CA-TF1		Available		AZ-TF1		Available		FL-TF1		Available	
CA-TF2		Available		CO-TF1		Available		FL-TF2		Available	
CA-TF3		Available		IN-TF1		Available		MA-TF1		Available	
CA-TF4		Available		MO-TF1		Available		MD-TF1		Available	
CA-TF5		Available		NE-TF1		Available		NY-TF1		Available	
CA-TF6		Available		NM-TF1		Available		PA-TF1		Conditionally Available	
CA-TF7		Available		NV-TF1		Available		VA-TF1		Available	
CA-TF8		Available		TN-TF1		Available		VA-TF2		Available	
WA-TF1		Available		TX-TF1		Available		OH-TF1		Available	
				UT-TF1		Available					

= Available/Mission Capable
 = Assigned/Deployed
 = Available/Partially Mission Capable
 = Out-of-Service

National Team Status



Team/Status	Current Location	Remarks
National Watch Center	Washington, DC	Watch/Steady State
NRCC	Washington, DC	Not Activated
HLT	Miami, FL	Not Activated
DEST	Washington, DC	Not Activated
Mission Capable	Partially Mission Capable	Not Mission Capable



FEMA

FEMA's mission is to support our citizens and first responders to ensure that as a nation we work together to build, sustain, and improve our capability to prepare for, protect against, respond to, recover from, and mitigate all hazards.