



**FEMA**



**FEMA**

**Daily Operations Briefing**

**May 10, 2012**

**As of 8:30 a.m. EDT**

# Significant Activity: May 9 - 10

## **Significant Events:**

- Phoenix Thunderstorm/dust Storm – last night

## **Significant Weather:**

- Heavy rains, severe thunderstorms, localized flooding – southern Texas
- Yesterday's storm exiting off coastal New England
- Red Flag Warnings: FL Panhandle
- Critical Fire Weather Areas: None
- Space Weather: Moderate space storms occurred; minor space storms predicted

## **Earthquake Activity:**

- No significant activity

## **Disaster Declaration Activity:**

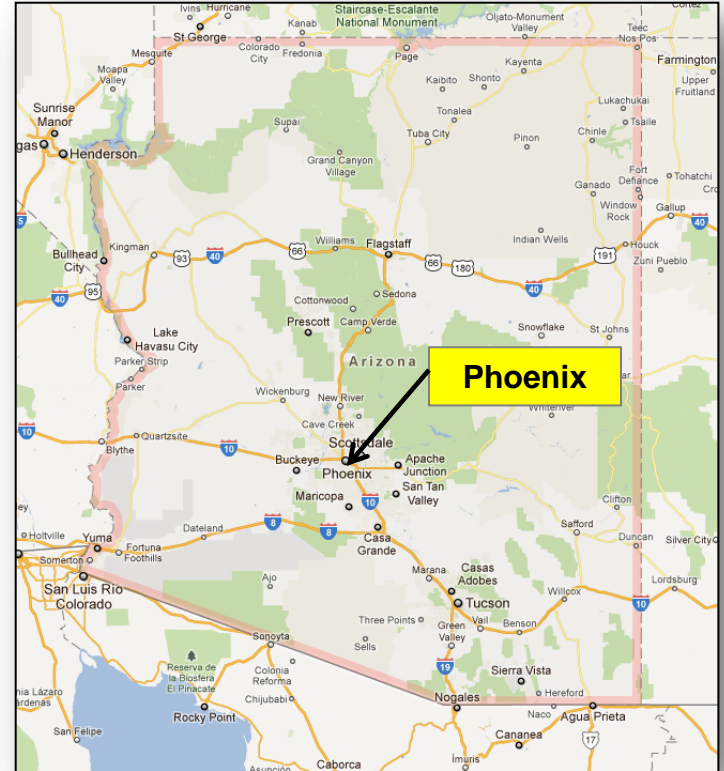
- None

# Severe Storm/Dust Storm - Arizona



## Phoenix Valley, Arizona

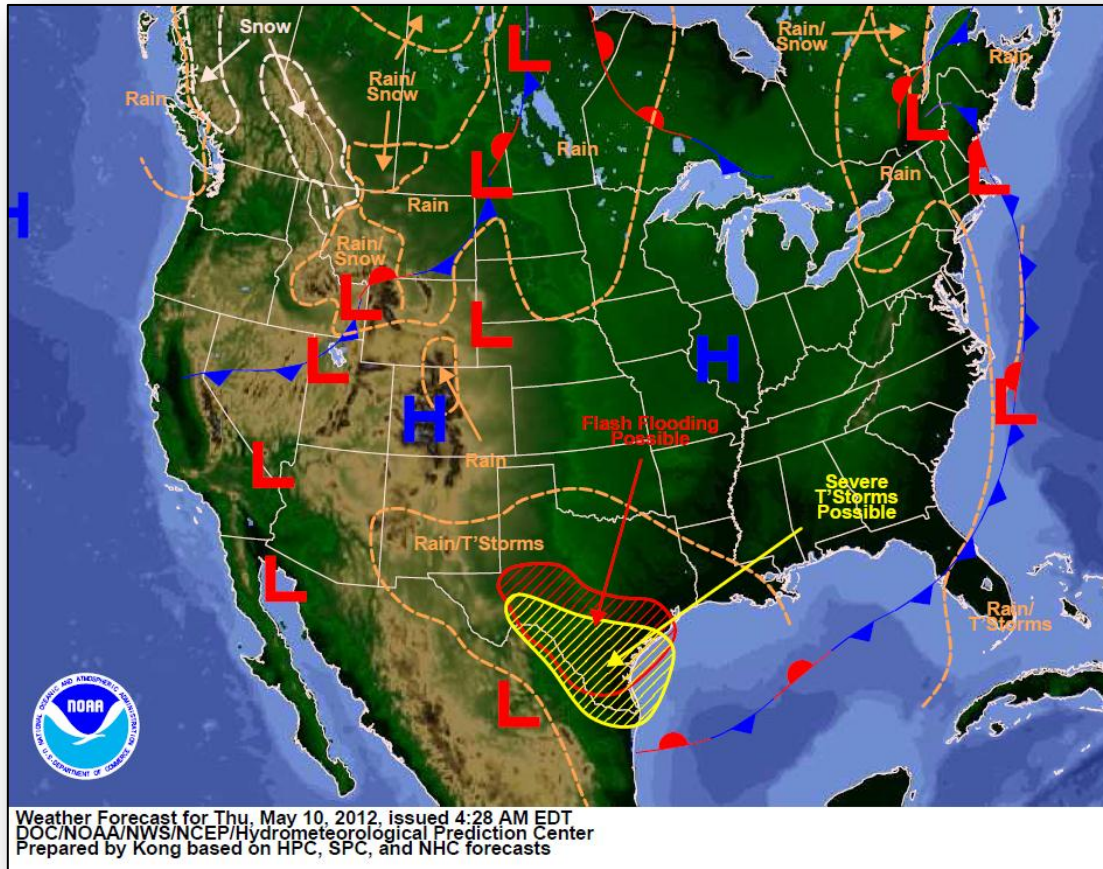
- Thunderstorm/dust storm last night
- Several houses and 20 mobile homes damaged or destroyed
- Two house fires & fire at cardboard recycling company due to lightning strikes
- Numerous power outages in Phoenix Valley area
  - 17,000 customers without power at peak of storm
  - Less than 2,800 remain without power as of 3:00 a.m. EDT
  - Restoration expected early this morning (APS Energy & Salt River Project)
- No injuries reported
- Minor flight delays & diversions at Phoenix Sky Harbor International Airport
- No requests for FEMA assistance; none anticipated



# National Weather Forecast



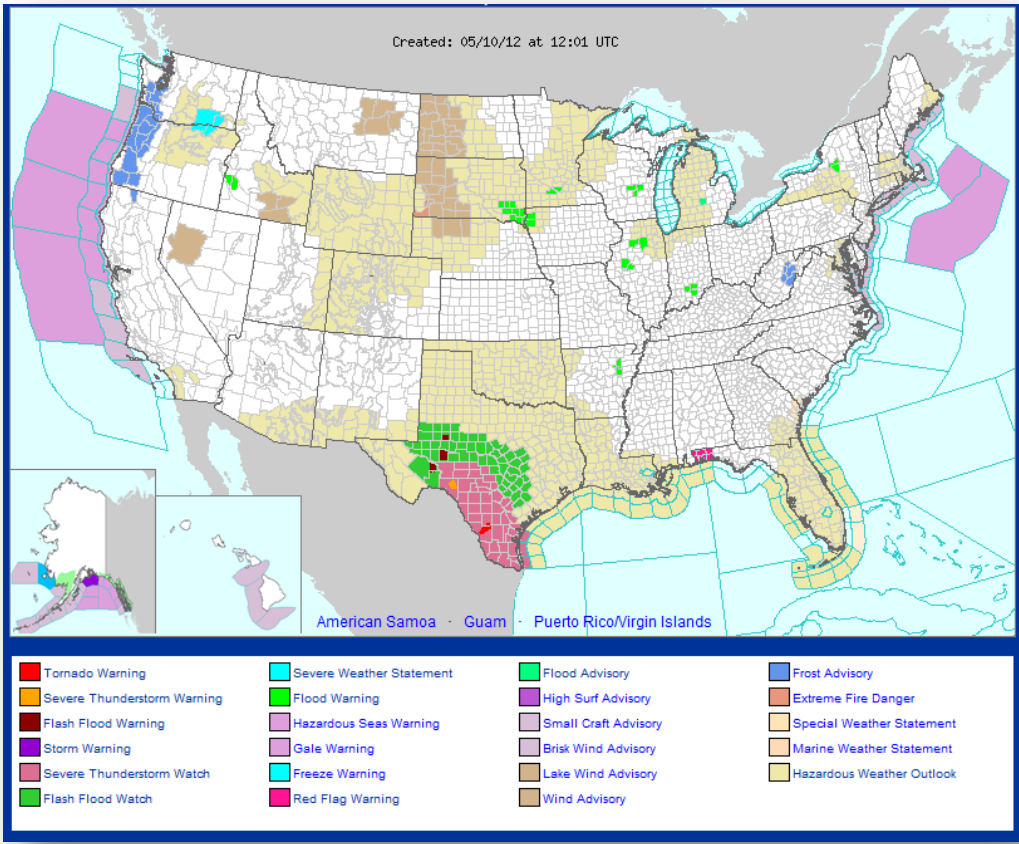
FEMA



# Active Watches/Warnings



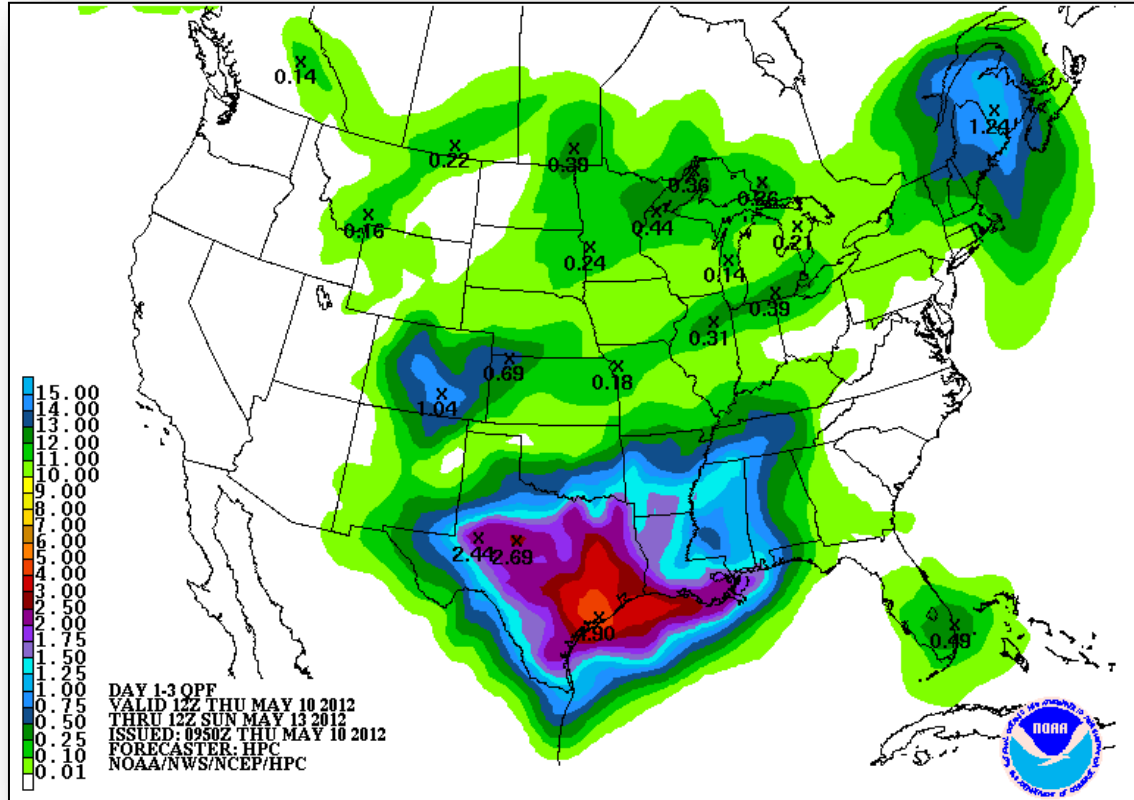
FEMA



# Precipitation Forecast 1-3 Day



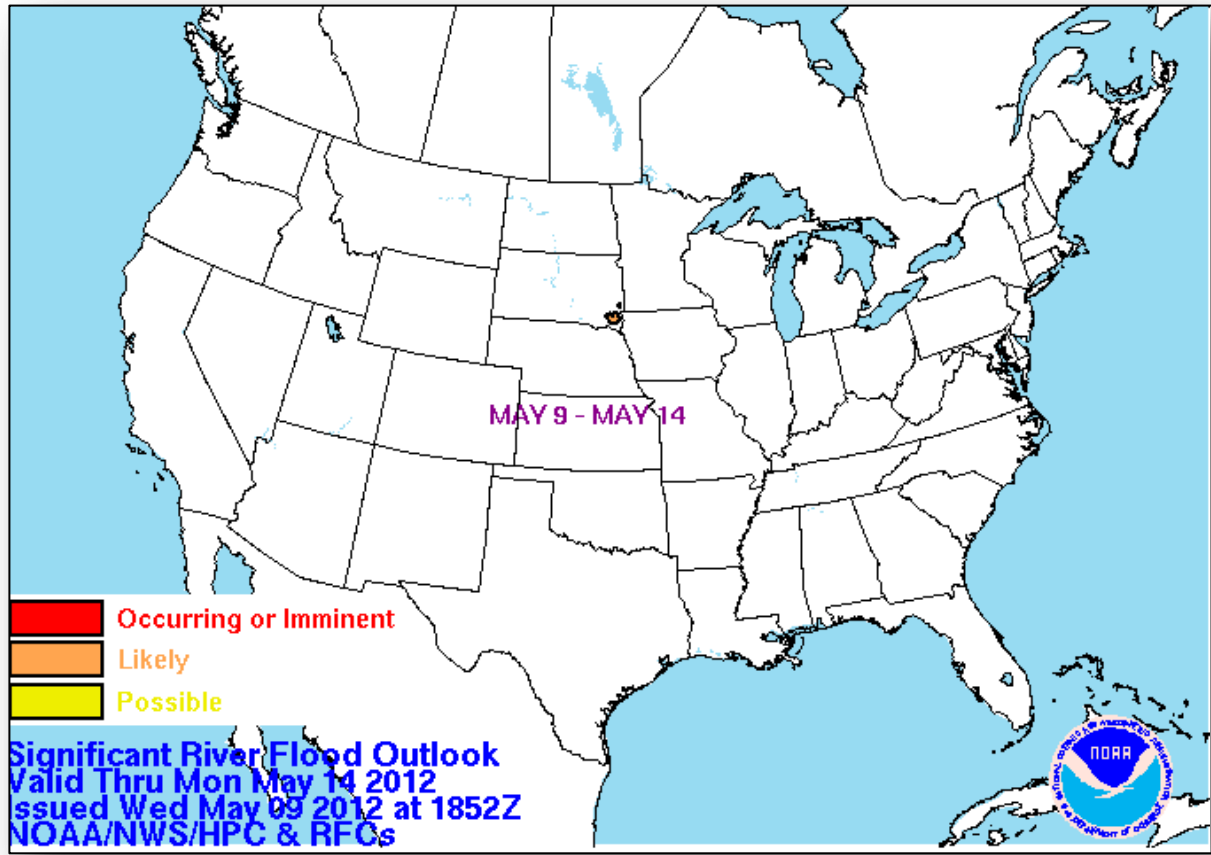
FEMA



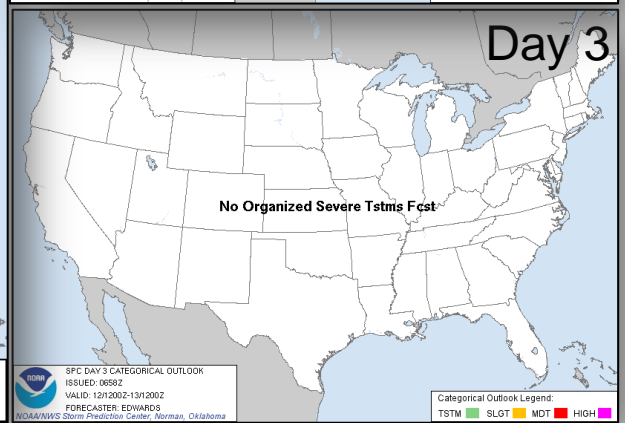
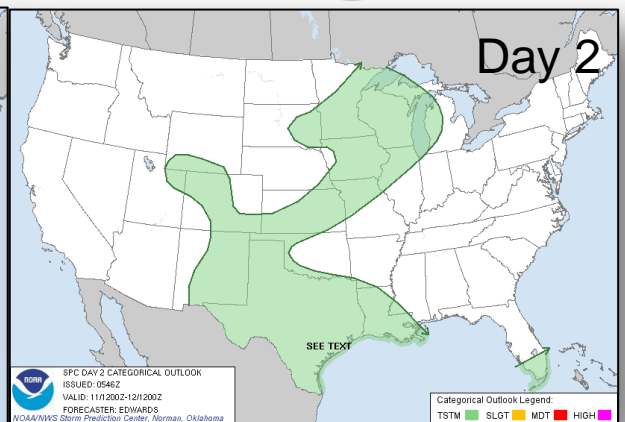
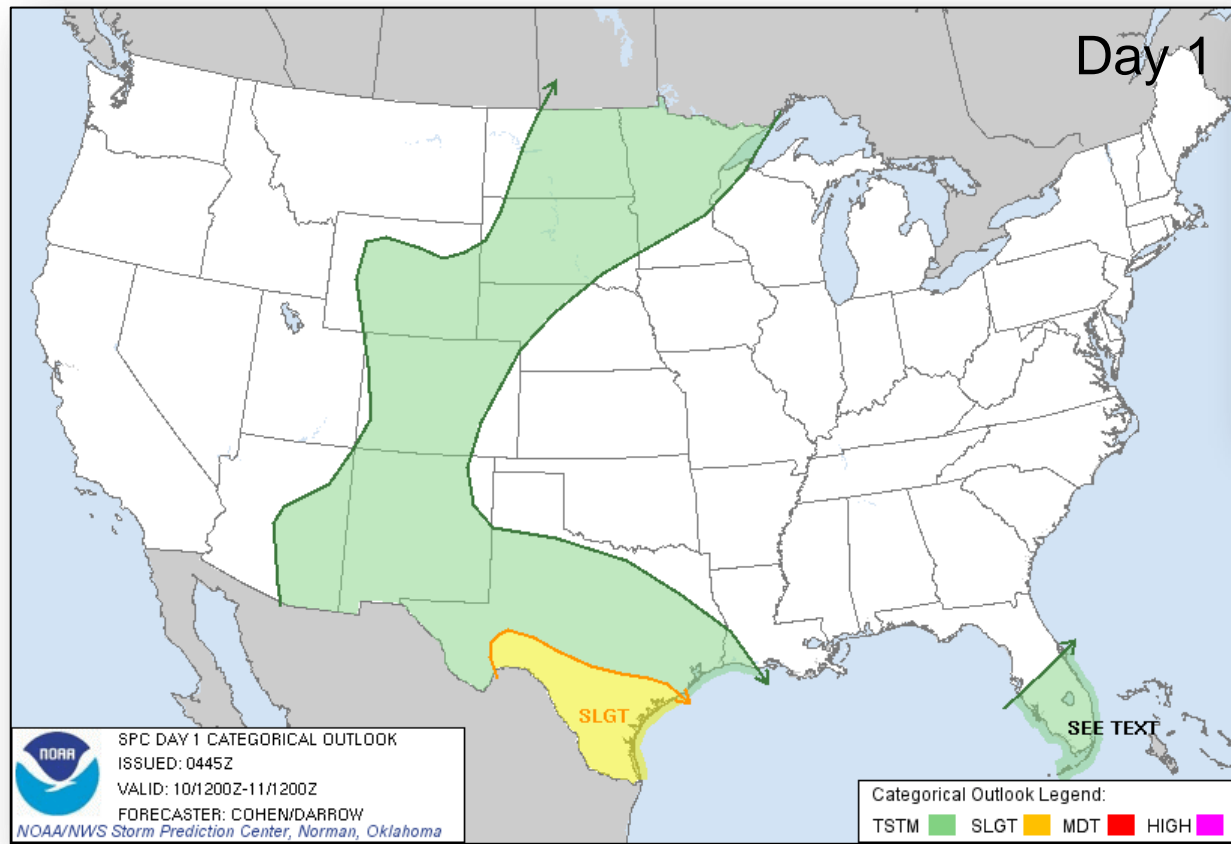
# Significant River Flood Outlook



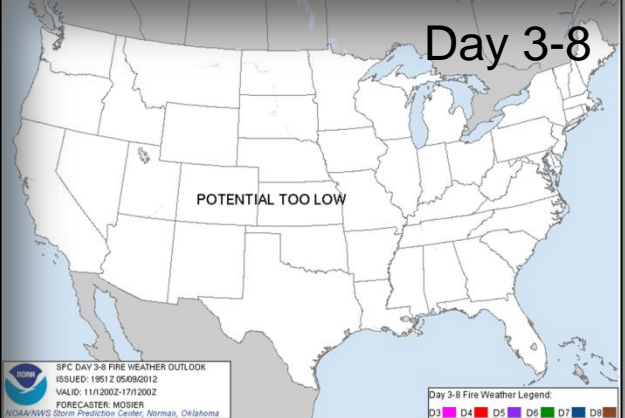
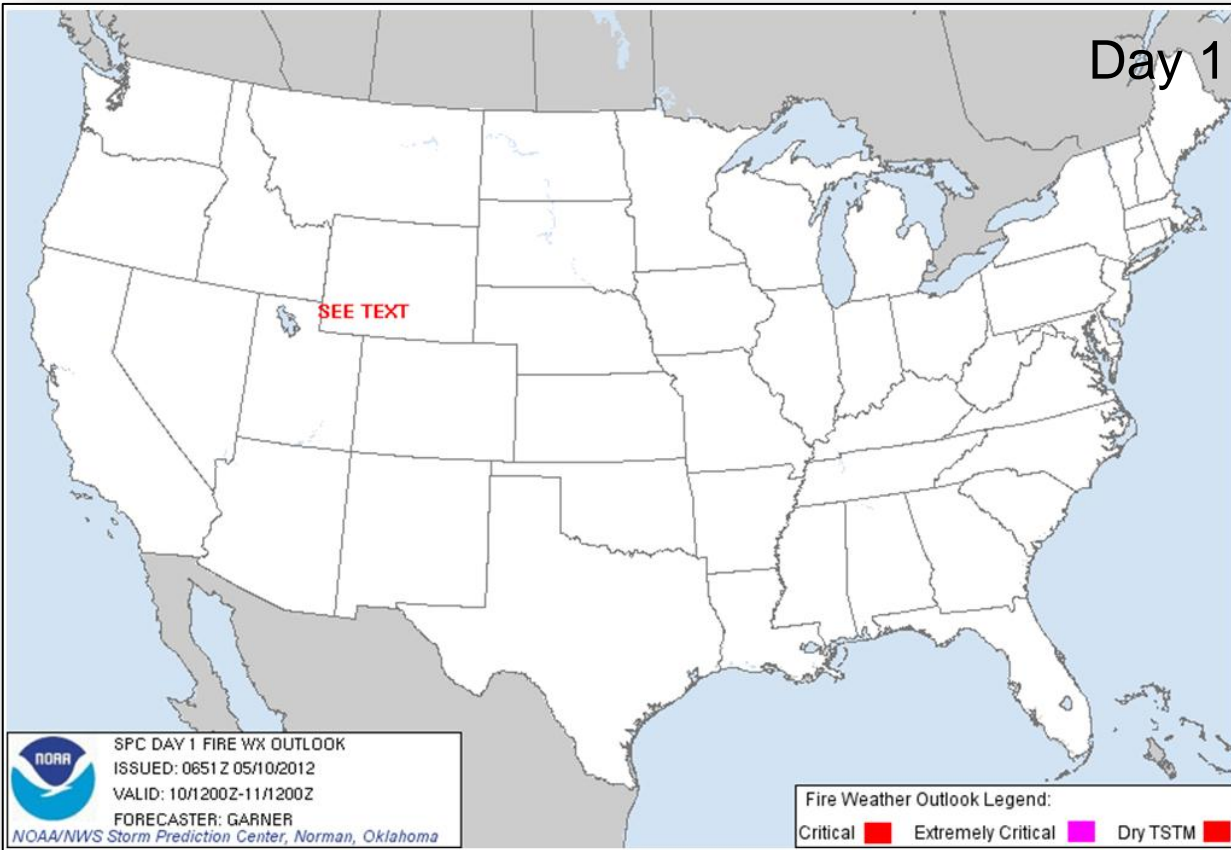
FEMA



# Convective Outlook Days 1-3



# Critical Fire Weather Areas Days 1-8



# Space Weather

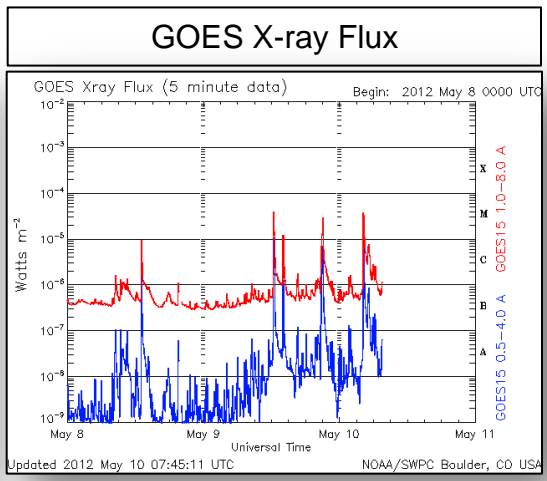
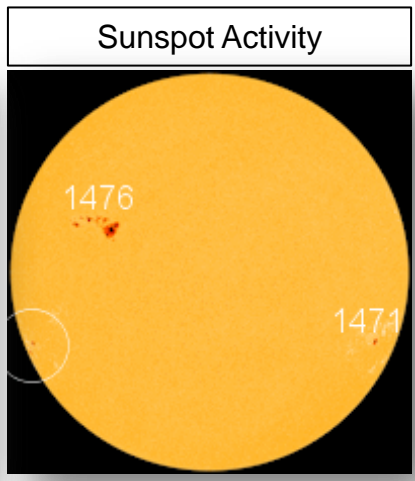

Past 24 hours:

- Space weather has been moderate. Radio blackouts reaching R2(moderate) level occurred.

Next 24 hours:

- Space weather predicted to be minor. Radio blackouts reaching R1(minor) level expected.

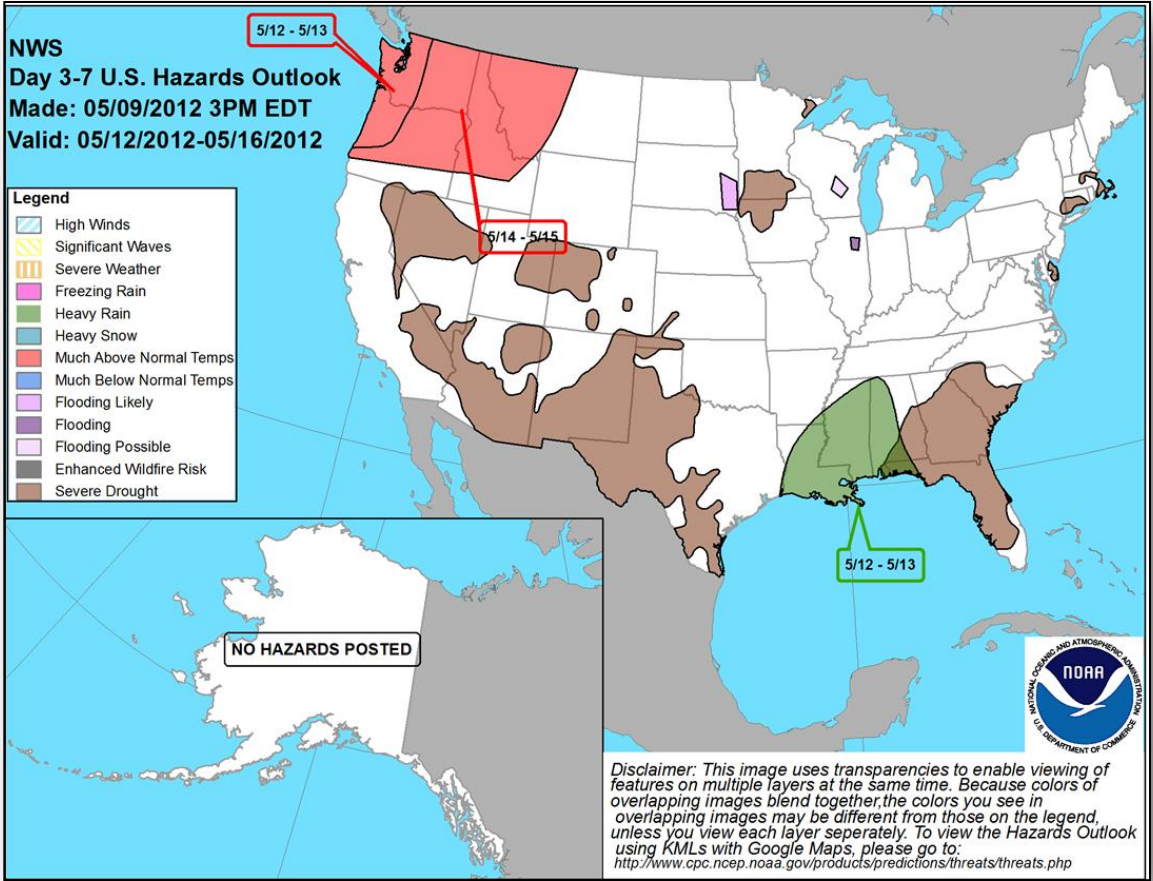
NOAA Scales Activity Range 1 (minor) to 5 (extreme)	Past 24 Hours	Current
Geomagnetic Storms	None	None
Solar Radiation Storms	None	None
Radio Blackouts	<b>R2</b>	None



# Hazard Outlook: May 12 - 16

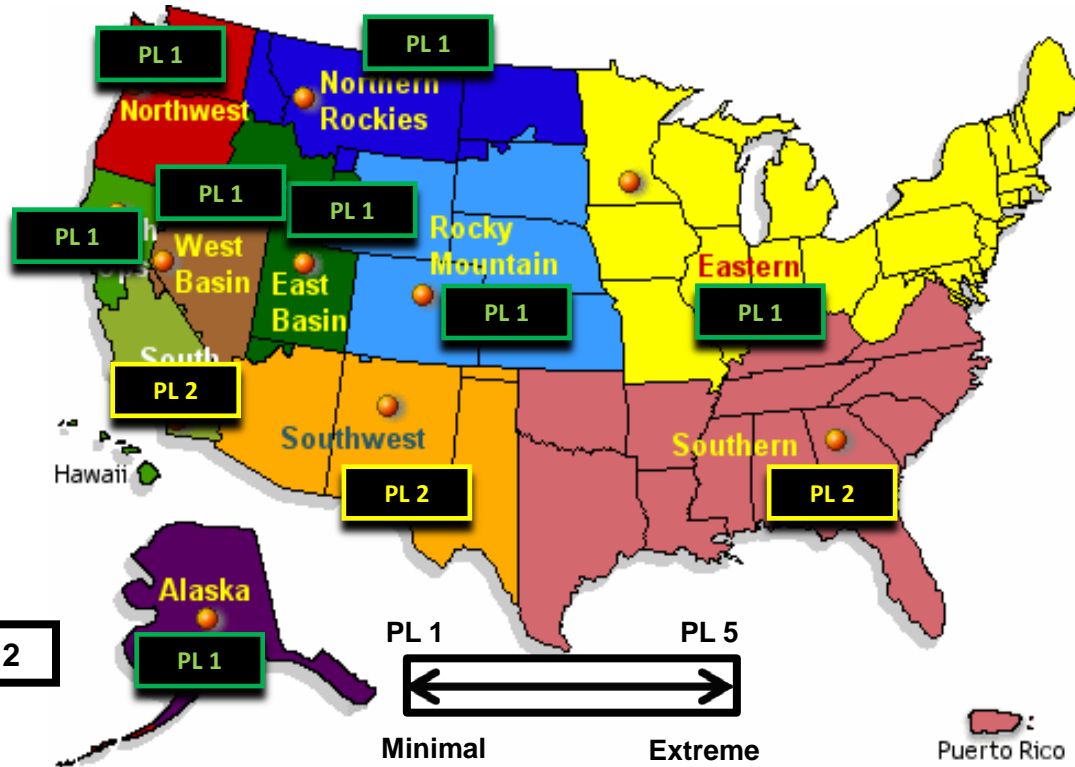


FEMA



# U.S. Wildland Fire Preparedness Levels

**National Preparedness Level: 1** Minimal large fire activity is occurring nationally. Most Geographic Areas have low to moderate fire danger. There is little or no commitment of national resources.

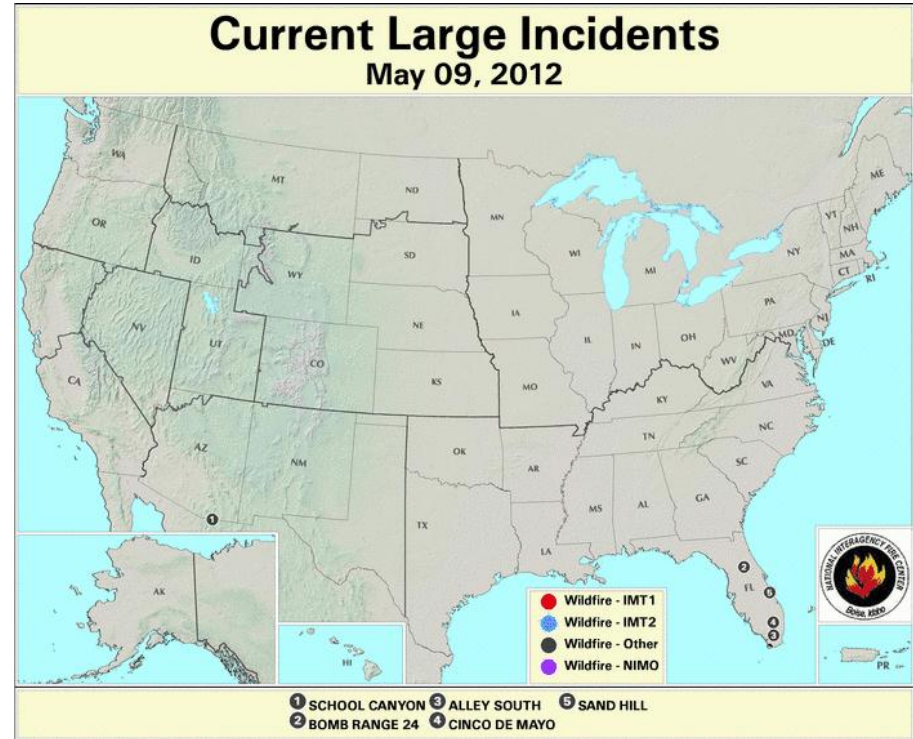


As of May 9, 2012

# National Fire Activity

## May 9, 2012:

- National Preparedness Level: 1
- Initial Attack Activity: Light (80 new fires)
- New Large Fires: 3
- Large Fires Contained: 2
- Uncontained Large Fires: 5
- Type 1 IMT(s) Committed: 0
- Type 2 IMT(s) Committed: 0
- States Affected: FL & AZ



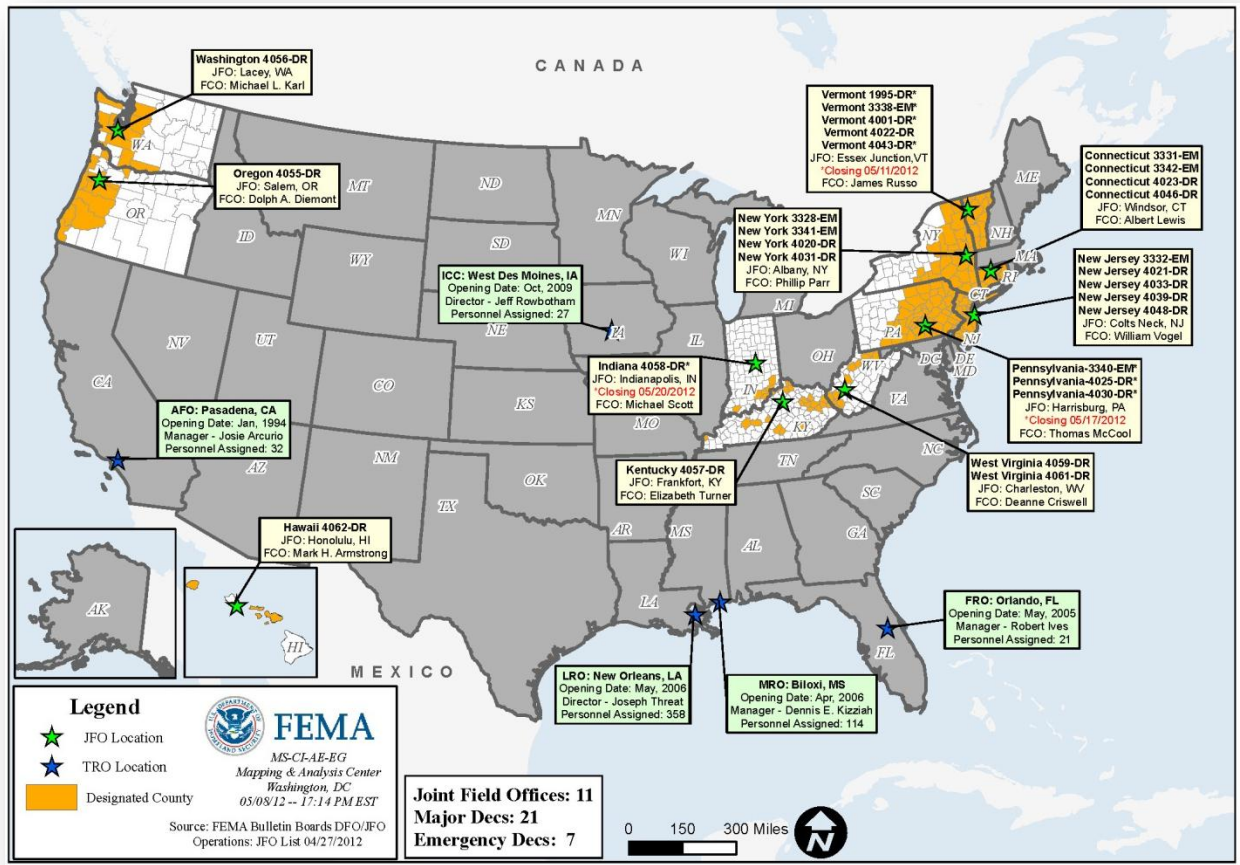
# FMAG Requests and Declarations



Action (since last report)	Total	FMAG No. and State
Requests DENIED	0	
Requests APPROVED	0	
Requests Expected Next 24 Hours	0	None as of 1200 5/09/12

As of May 9, 2012	2012	2011*
FMAGs Approved	3	44
FMAGs Denied	1	13
* Cumulative FMAG figures as of this date in 2011		

# Open Field Offices as of May 10, 2012



# FCO Cadre Member Status



Deployed	Detailed	Available	Not Available	Total
12	4	18	6	40

Total Available	Type 1	Type 2	Type 3	Type 4
21*	3*	9	7	2

**\* All Type 1 FCOs are available unless deployed to a Level 1 event**

**As of: 05/4/12**

# MCOV Fleet / Deployment Status



MCOV FLEET STATUS					
Location	Units Assigned	Available FMC	Deployed Committed	PMC	NMC
DC Atlanta	21	21			
DC Cumberland	13	10			3
DC Ft Worth	15	14			1
DC Moffett	6	6			
Holliston, MA	1	1			
Denver, CO	2	2			
Bothell, WA	2	2			
<b>TOTAL</b>	<b>60</b>	<b>56</b>	<b>0</b>	<b>0</b>	<b>4</b>
Included in above totals, units en route for turn-in.					

MCOV DISASTER SUPPORT DEPLOYMENTS					
DR-State	OPCON	En Route	Reserved	Open Request	Notes:
<b>TOTAL</b>	<b>0</b>	<b>0</b>	<b>0</b>	<b>0</b>	

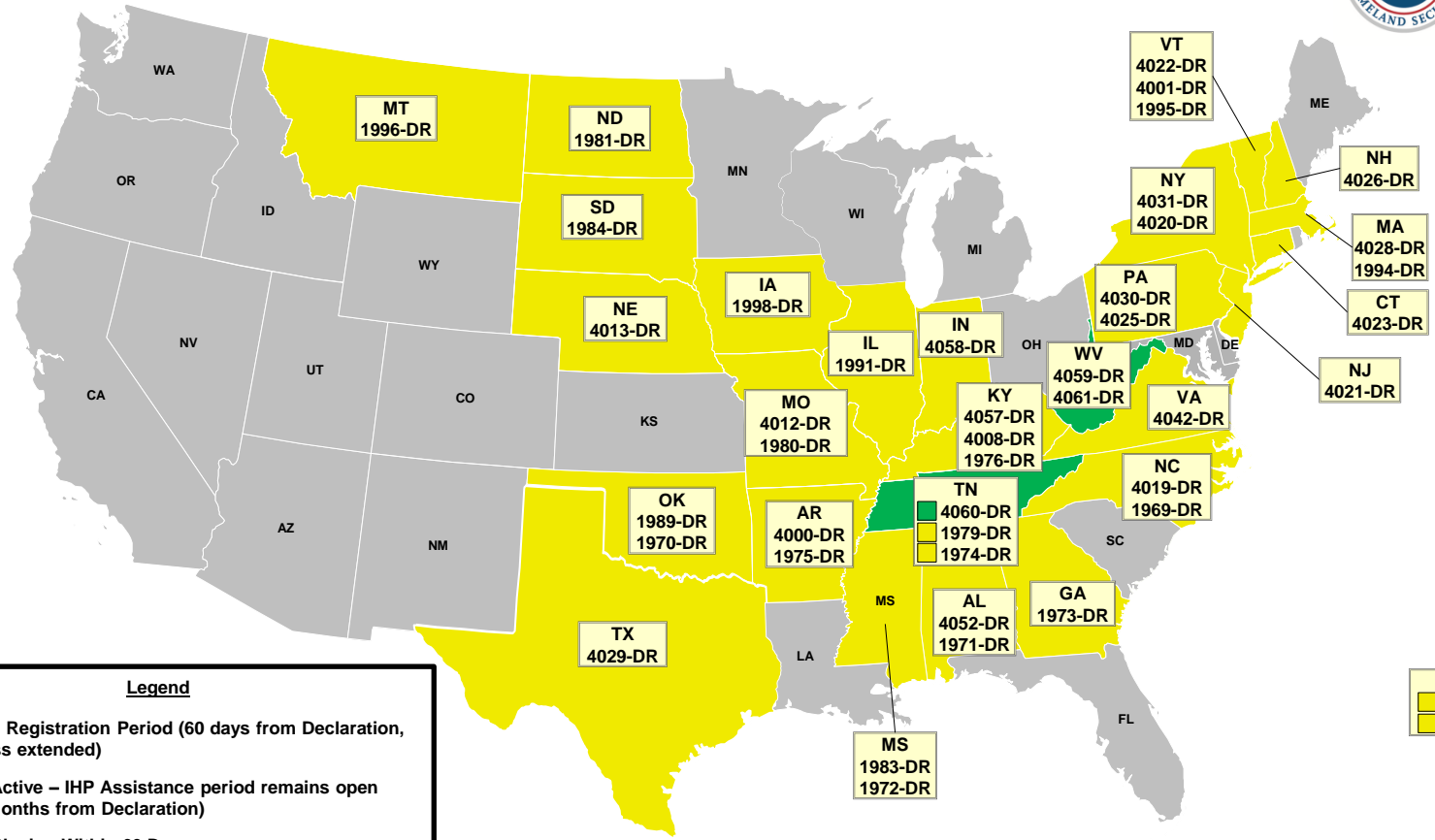
Fully Mission Capable	56
Partially Mission Capable	0
Non-Mission Capable	4
<b>Total Not Deployed</b>	<b>60</b>

Data as of: 05/09/12 @ 1500

# Active IA Disasters



FEMA



# of DRs	Legend
3	Open Registration Period (60 days from Declaration, unless extended)
41	IHP Active – IHP Assistance period remains open (18 Months from Declaration)
0	IHP Closing Within 60 Days

Data as of: 05/09/12 @ 1500

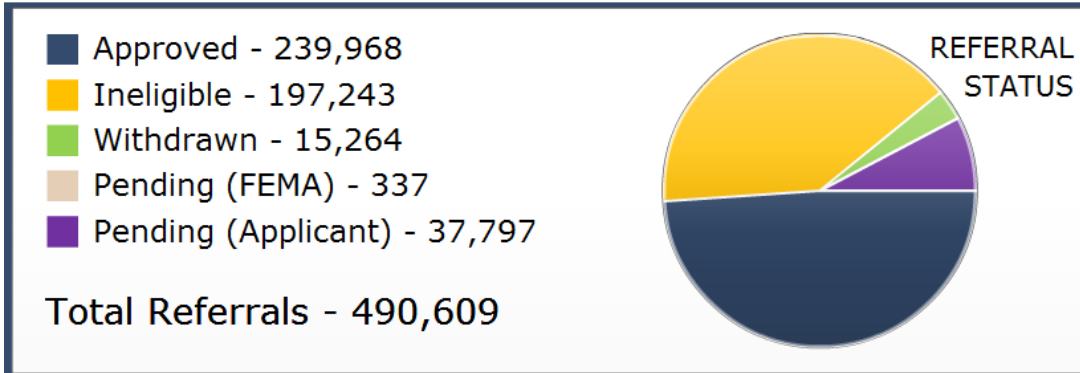
# IA Registration Statistics



<b>Cumulative as of May 9, 2012 @ 1500</b>					
<b>DR # - State</b>	<b>Registrations</b>	<b>Approved Applicants</b>	<b>Total HA Approved</b>	<b>Total ONA Approved</b>	<b>Total IHP Approved</b>
<b>4059 – WV</b>	1,202	630	\$2,049,542	\$170,312	\$2,219,853
<b>4060 – TN</b>	1,075	172	\$700,552	\$213,580	\$914,132
<b>4061 – WV</b>	803	459	\$2,068,249	\$242,529	\$2,310,778
<b>Totals</b>	<b>3,080</b>	<b>1,261</b>	<b>\$4,818,343</b>	<b>\$626,421</b>	<b>\$5,444,763</b>
<b>24 hour change</b>	<b>+12</b>	<b>+3</b>	<b>+\$12,329</b>	<b>\$0</b>	<b>+\$12,329</b>

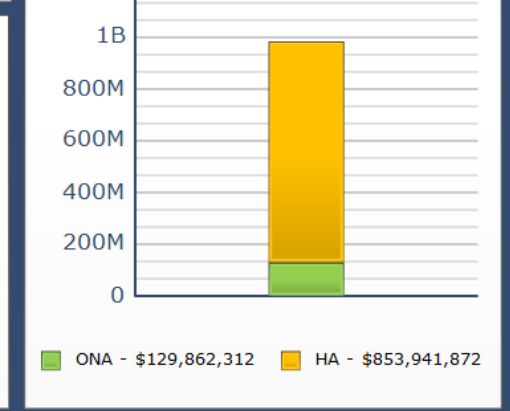
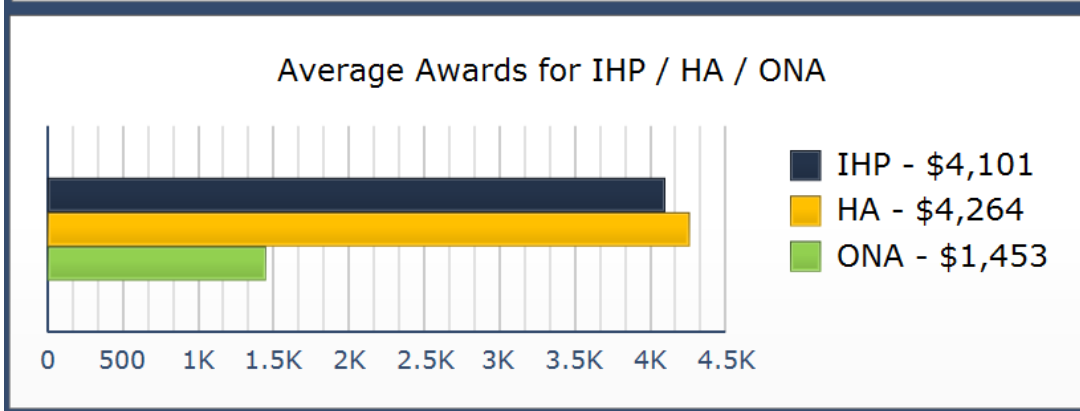
<b>NPSC Call Data for May 8, 2012</b>	
<b>Total NPSC Calls Answered (Helpline + Registration Intake)</b>	<b>1,006</b>
<b>Average time to answer call</b>	<b>11 seconds</b>

# IHP Referral Status & Awards



**# MAX GRANTS**  
7,475

**Total Awards**  
\$983,804,184



Data includes the 44 IHP Active DRs  
# Max Grants = Applicants awarded maximum IHP (\$30,200 as of FY2012)

Data as of: 05/09/12 @ 1500

# Housing Inspection Statistics

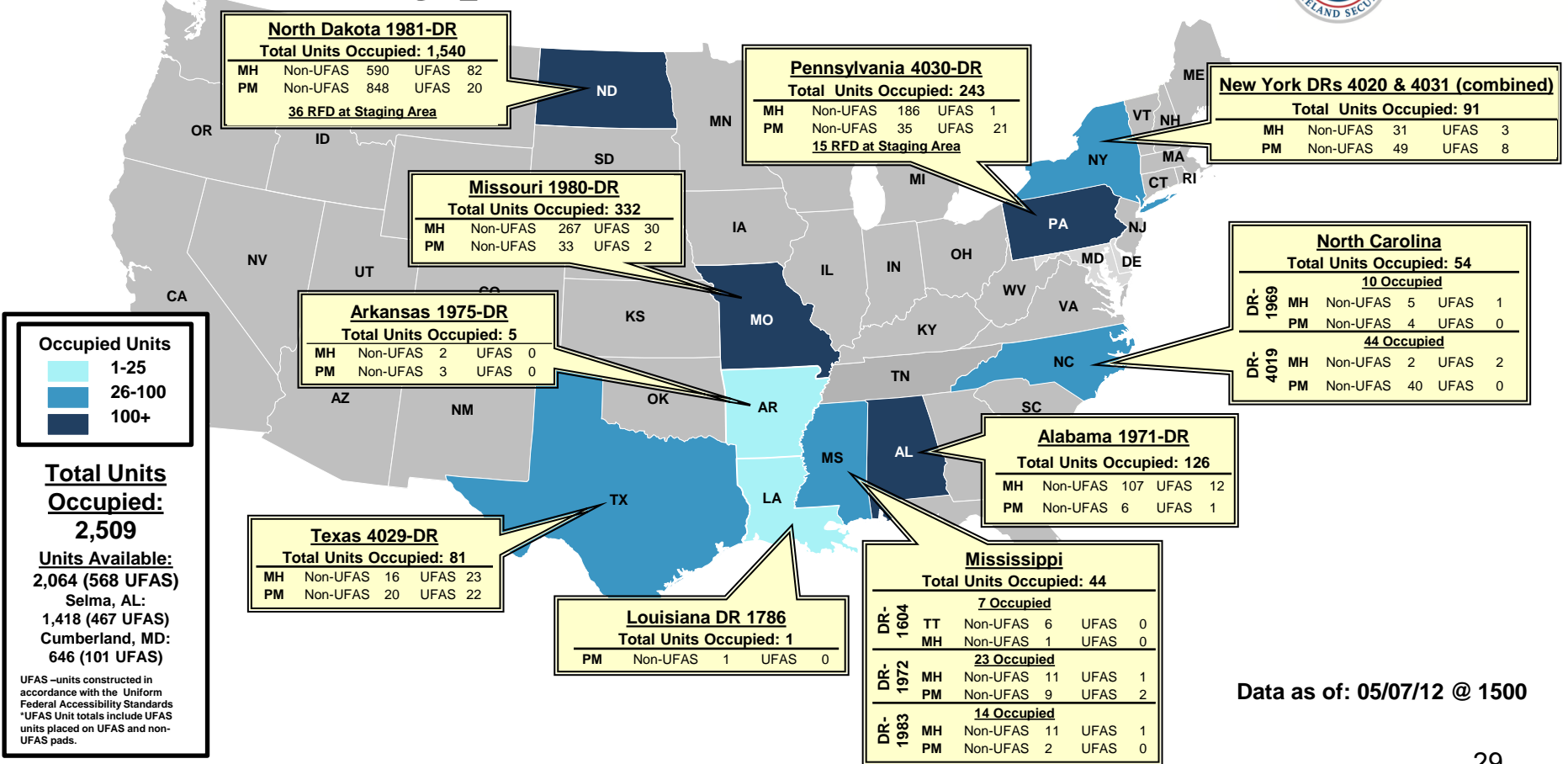


**Data as of May 9, 2012 @ 1600**

<b>DR # - State</b>	<b>Inspectors</b>	<b>Inspections Assigned</b>	<b>Inspections Completed</b>	<b>Inspection % Complete</b>	<b>Turnaround Time (Days)</b>
<b>4059 – WV</b>	3	1,049	1,036	98.8%	2.0
<b>4060 – TN</b>	1	512	500	97.7%	1.8
<b>4061 – WV</b>	0	748	737	98.5%	1.9
<b>TOTAL</b>	<b>4</b>	<b>2,309</b>	<b>2,273</b>	<b>98.4%</b>	<b>1.9</b>
<b>24 hour change</b>	<b>-2</b>	<b>+19</b>	<b>+8</b>	<b>-0.5%</b>	<b>-0.0</b>



# Direct Housing per State



Data as of: 05/07/12 @ 1500

# RRCC / Regional Watch Center Status



Region	RRCC	Regional Watch Center
I	Watch/Steady State	Maynard MOC (24/7)
II	Watch/Steady State	24/7
III	Full Activation (Regional Exercise)	24/7
IV	Watch/Steady State	24/7
V	Watch/Steady State	24/7
VI	Watch/Steady State	Denton MOC (24/7)
VII	Watch/Steady State	24/7
VIII	Watch/Steady State	Denver MOC (24/7)
IX	Watch/Steady State	24/7
X	Watch/Steady State	Bothell MOC (24/7)

# IMAT Status



National Teams					
Team	Status	Team	Status	Team	Status
BLUE (East)		WHITE (Central)		RED (West)	
Regional Teams					
Team	Status	Team	Status	Team	Status
Region I	VT	Region V		Region IX-1	GA (EX)
Region II		Region VI-1		Region IX-2	HI
Region III	PA (EX)	Region VI-2		Region X	WA
Region IV-1	KY	Region VII			
Region IV-2	GA (EX)	Region VIII			

= Available/Mission Capable     
  = Assigned/Deployed  
 = Available/Partially Mission Capable     
  = Out-of-Service

# Urban Search & Rescue



INCIDENT SUPPORT TEAMS (Red-White-Blue) – Monthly On Call Rotation											
JAN	FEB	MAR	APR	MAY	JUN	JUL	AUG	SEP	OCT	NOV	DEC
WEST				CENTRAL				EAST			
Team		Status		Team		Status		Team		Status	
CA-TF1		Available		AZ-TF1		Available		FL-TF1		Available	
CA-TF2		Available		CO-TF1		Available		FL-TF2		Available	
CA-TF3		Available		IN-TF1		Available		MA-TF1		Available	
CA-TF4		Available		MO-TF1		Available		MD-TF1		Available	
CA-TF5		Available		NE-TF1		Available		NY-TF1		Available	
CA-TF6		Available		NM-TF1		Available		PA-TF1		Conditionally Available	
CA-TF7		Available		NV-TF1		Available		VA-TF1		Available	
CA-TF8		Available		TN-TF1		Available		VA-TF2		Available	
WA-TF1		Available		TX-TF1		Available		OH-TF1		Available	
				UT-TF1		Available					

= Available/Mission Capable     
  = Assigned/Deployed  
 = Available/Partially Mission Capable     
  = Out-of-Service

# National Team Status



Team/Status	Current Location	Remarks
National Watch Center	Washington, DC	Watch/Steady State
NRCC	Washington, DC	Not Activated
HLT	Miami, FL	Not Activated
DEST	Washington, DC	Not Activated
Mission Capable	Partially Mission Capable	Not Mission Capable



# FEMA

**FEMA's mission is to support our citizens and first responders to ensure that as a nation we work together to build, sustain, and improve our capability to prepare for, protect against, respond to, recover from, and mitigate all hazards.**