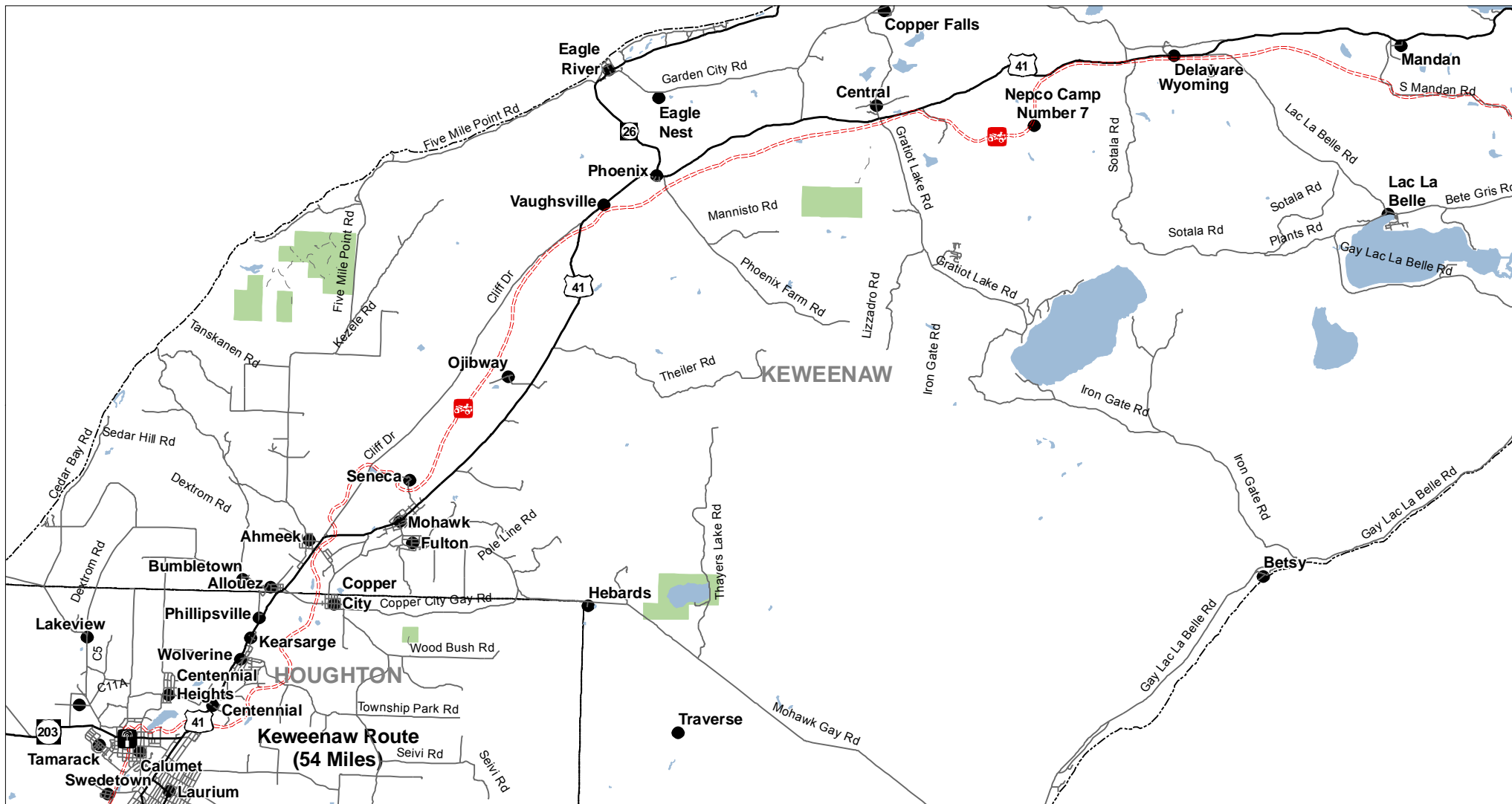



# Keweenaw Trail West

Keweenaw and Houghton Counties, Michigan


GPS Data Disclaimer : Locational accuracy +/- 300 feet. Please use the GPS coordinate data as a general guide for trail location. It is not to be used as an exact location references.




 Restricted ORV Route – ATV's and side-by-side ORV's only. Off road motorcycles are prohibited.


Advisory: Routes have two-way traffic. Please note this route is open to ATV's and side-by-side ORV's only between the dates of May 1st and November 1st.


Disclaimer: Trails shown on this map are an approximate representation of the trail system at the time of publication and may not reflect current ground conditions. **STAY ON SIGNED TRAILS ONLY!**


 Link to download GPS file

 Trailhead Parking


 Highway

 Paved or Gravel Road

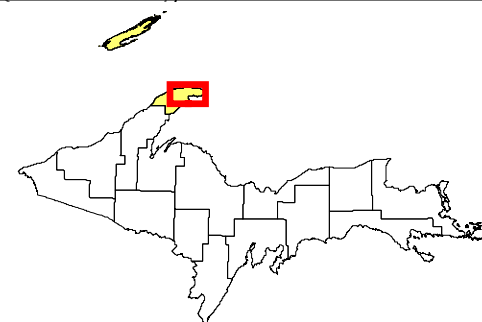
 Poor Dirt Road

 Lakes and Rivers

 State Forest

 County Boundaries

0 0.5 1 2 Miles



Updated 10/3/2012